

APPLICATION FOR SPECIAL PERMIT
TO THE BOARD OF COUNTY COMMISSIONERS
COLUMBIA COUNTY

SP# 0016

SECTION TO BE COMPLETED BY APPLICANT INFORMATION CONCERNING TITLE HOLDER(S) AND AGENT

Name of Title Holder(s): JAMES L. HAIR II
Address: 469 Willow Dr. LC, FL
Zip: 32055 Phone: 386-365-7377

Do any other persons have any ownership or interest in the property: Yes _____ No ☒

If yes, list such persons _____

Title Holder(s) Representative (Agent), if applicable: _____

Address: _____

Zip _____ Phone: _____

A Special Permit is requested in conformity with the Zoning Regulations to permit a _____

DOCK on the property described below and in conformity
with the site plan dated, 10-12-2006

LOCATION AND USE

Legal Description (use additional pages as necessary): See Attached

Size of property in acres or fractions thereof: ± .83 Acre

Present Use: VACANT
(commercial, industrial, agricultural, residential, etc.)

Future Land Use Plan Map Category: E SA

Zoning District : ESA-2

Application for Special Permit to

Board of County Commissioners

ACTIONS BY APPLICANT ON PROPERTY

A previous special permit application:


_____ was made with respect to these premises, Application Number: _____

X was not made with respect to these premises.

I(we) hereby certify that all of the above statements and the statements contained in any documents or plans submitted here-with are true and correct to the best of my(our) knowledge and belief.

If the title holder(s) are represented by an agent, a letter of such designation from the title holder(s) addressed to the County Building & Zoning Coordinator must be attached.

Applicant Name-(Type or Print)

X 
Applicant Signature

1-12-09
Date

APPLICANT ACKNOWLEDGES THAT EITHER APPLICANT OR A REPRESENTATIVE MUST BE PRESENT AT THE PUBLIC HEARINGS BEFORE THE BOARD, OTHERWISE THE REQUEST WILL NOT BE CONSIDERED (UNLESS APPLICANT'S APPEARANCE IS PREVIOUSLY WAIVED BY STAFF)

FOR OFFICE USE ONLY

Date Filed: 1-12-09 Special Permit Application No. SP # 0016

Fee Amount: 750.00 Receipt Number: 3946

Date of Planning and Zoning Board Public Hearing: 1-22-09

Date(s) Notice Published: (1) N/A (2) N/A

Newspaper: N/A

Date of Board of County Commissioners Public Hearing: 8 FEB 09

Date(s) Notice Published: (1) N/A (2) N/A

Newspaper: N/A

Board of County Commissioners Decision: _____

NOTICE TO APPLICANTS FOR
SPECIAL PERMITS

1. The following is required to be submitted along with the application for a Special Permit.
 - a. Site plan at an appropriate scale showing proposed placement of structures on the property, provisions for ingress and egress, off street parking and off street loading areas and refuse and service areas, as well as required yard and other open spaces;
 - b. Plans showing proposed locations for utility hook up (if applicable);
 - c. Plans for screening and buffering with reference as to type, dimensions and character;
 - d. Proposed landscaping; and
 - e. Proposed signs and lighting, including types, dimensions and character.
2. The site plan must contain any additional requirements for consideration of the special permit as provided within the Zoning Regulations.
3. The site plan must include or be accompanied by any additional information requested by the County.

Columbia County Property Appraiser

DB Last Updated: 12/15/2008

2008 Tax Year

Tax Record

Property Card

Interactive GIS Map

Print


Parcel: 07-2S-16-01574-000

Search Result: 1 of 1

Owner & Property Info

Owner's Name	HAIR JAMES LAMBERT II		
Site Address	---		
Mailing Address	314 N MARION AVE LAKE CITY, FL 32055		
Use Desc. (code)	VACANT (000000)		
Neighborhood	7216.00	Tax District	3
UD Codes	MKTA03	Market Area	03
Total Land Area	0.000 ACRES		
Description	LOTS 2 & 3 OF GOVT LOT 9 UNREC S/D. ORB 241-102, WD 1074-1952.		

GIS Aerial



Property & Assessment Values

Mkt Land Value	cnt: (1)	\$36,800.00
Ag Land Value	cnt: (0)	\$0.00
Building Value	cnt: (0)	\$0.00
XFOB Value	cnt: (0)	\$0.00
Total Appraised Value		\$36,800.00

Just Value	\$36,800.00
Class Value	\$0.00
Assessed Value	\$36,800.00
Exempt Value	\$0.00
Total Taxable Value	\$36,800.00

Sales History

Sale Date	Book/Page	Inst. Type	Sale Vlmp	Sale Qual	Sale RCode	Sale Price
2/6/2006	1074/1952	WD	V	U	01	\$100.00

Building Characteristics

Bldg Item	Bldg Desc	Year Blt	Ext. Walls	Heated S.F.	Actual S.F.	Bldg Value
NONE						

Extra Features & Out Buildings

Code	Desc	Year Blt	Value	Units	Dims	Condition (% Good)
NONE						

Land Breakdown

Lnd Code	Desc	Units	Adjustments	Eff Rate	Lnd Value
009900	AC NON-AG (MKT)	115.000 FF - (.000AC)	1.00/1.00/1.00/1.00	\$320.00	\$36,800.00

Columbia County Property Appraiser

DB Last Updated: 12/15/2008



**SUWANNEE
RIVER
WATER
MANAGEMENT
DISTRICT**

9225 CR 49
LIVE OAK, FLORIDA 32080
TELEPHONE (386) 362-1001
TELEPHONE: 800-226-1066
FAX (386) 362-1056

GENERAL PERMIT

PERMITTEE:
JAMES L. HAIR II
314 N. MARION AVE
LAKE CITY, FL 32055

PERMIT NUMBER: ERP06-0497
DATE ISSUED: 10/12/2006
DATE EXPIRES: 10/12/2009
COUNTY: COLUMBIA
TRS: S7/T2S/R16E

PROJECT: JAMES HAIR WOD PROJECT

Approved entity to whom operation and maintenance may be transferred pursuant to rule 40B-4.1130, Florida Administrative Code (F.A.C.):

JAMES L. HAIR II
314 N. MARION AVE
LAKE CITY, FL 32055

Based on information provided, the Suwannee River Water Management District's (District) rules have been adhered to and an environmental resource general permit is in effect for the permitted activity description below:

Construction of a 30 foot by 35 foot single family residence with a 14 foot by 14 foot deck and associated stairs within the regulatory floodway of the Suwannee River, in a manner consistent with the application package submitted by James Hair on September 12, 2006. This permit is subject to the following special limiting conditions:

- 1. Buildings within the floodway must be elevated on piles without the use of fill such that the lowest horizontal structural member of the first floor of the building is at an elevation at least one foot above the 100-year flood elevation of 87 feet NVGD.**
- 2. The area below the first floor of elevated buildings must be left clear and unobstructed except for the piles or stairways.**
- 3. A permanent elevation monument must be established by a surveyor on the property to be developed. The monument must be adequate to establish land surface and minimum**

buildup elevations to the nearest 1/100th of a foot.

4. No permanent fill or other obstructions are to be placed above the natural grade of the ground except for minor obstructions which are less than or equal to 100 square feet of the cross-sectional area of the floodway on any building or other similar structure.

5. Clearing of land shall be limited to that necessary to remove diseased vegetation, construct structures, associated water supply, wastewater disposal, and private driveway access facilities, and no constructions, additions, or reconstructions shall occur in the front 75 feet of an area immediately adjacent to the river.

6. Clearing of vegetation within the front 75 feet immediately adjacent to the river shall be limited to that necessary to gain access or to remove diseased vegetation.

It is your responsibility to ensure that adverse off-site impacts do not occur either during or after construction. Any additional construction or alterations not authorized by this permit may result in flood control or water quality problems both on and off site and will be a violation of District rule.

You or any other substantially affected persons are entitled to request an administrative hearing or mediation. Please refer to enclosed notice of rights.

This permit is issued under the provisions of chapter 373, F.S., chapter 40B-4, and chapter 40B-400, F.A.C. A general permit authorizes the construction, operation, maintenance, alteration, abandonment, or removal of certain minor surface water management systems. This permit authorizes the permittee to perform the work necessary to construct, operate, and maintain the surface water management system shown on the application and other documents included in the application. This is to notify you of District's agency action concerning Notice Of Intent. This action is taken pursuant to rule 40B-4 and 40B-400, F.A.C.

Standard Conditions for All General Permits:

1. The permittee shall perform all construction authorized in a manner so as to minimize adverse impacts to fish, wildlife, natural environmental values, and water quality. The permittee shall institute necessary measures during construction including riprap, reinforcement, or compaction of any fill materials placed around newly installed structures, to minimize erosion, turbidity, nutrient loading, and sedimentation in the receiving waters.

2. Water quality data representative of the water discharged from the permitted system, including, but not limited to, the parameters in chapter 62-302, F.A.C., shall be submitted to the District as

required. If water quality data are required, the permittee shall provide data as required on the volume and rate of discharge including the total volume discharged during the sampling period. All water quality data shall be in accordance with and reference the specific method of analysis in "Standard Methods for the Examination of Water and Wastewater" by the American Public Health Association or "Methods for Chemical Analysis of Water and Wastes" by the U.S. Environmental Protection Agency.

3. The operational and maintenance phase of an environmental resource permit will not become effective until the owner or his authorized agent certifies that all facilities have been constructed in accordance with the design permitted by the District. If required by the District, such as-built certification shall be made by an engineer or surveyor. Within 30 days after the completion of construction of the system, the permittee shall notify the District that the facilities are complete. If appropriate, the permittee shall request transfer of the permit to the responsible entity approved by the District for operation and maintenance. The District may inspect the system and, as necessary, require remedial measures as a condition of transfer of the permit or release for operation and maintenance of the system.

4. Off-site discharges during and after construction shall be made only through the facilities authorized by the permit. Water discharged from the project shall be through structures suitable for regulating upstream stage if so required by the District. Such discharges may be subject to operating schedules established by the District.

5. The permit does not convey to the permittee any property right nor any rights or privileges other than those specified in the permit and chapter 40B-1, F.A.C.

6. The permittee shall hold and save the District harmless from any and all damages, claims, or liabilities which may arise by reason of the construction, operation, maintenance, alteration, abandonment, or development in a Works of the District which is authorized by the permit.

7. The permit is issued based on the information submitted by the applicant which reasonably demonstrates that adverse off-site water resource impacts will not be caused by the permitted activity. It is the responsibility of the permittee to insure that such adverse impacts do not in fact occur either during or after construction.

8. It is the responsibility of the permittee to obtain all other clearances, permits, or authorizations required by any unit of local, state, or federal government.

9. The surfacewater management system shall be constructed prior to or concurrent with the development that the system is intended to serve and the system shall be completed within 30 days of substantial completion of the development which the system is intended to serve.

10. Except for General Permits After Notice or permits issued to a unit of government, or unless a different schedule is specified in the permit, the system shall be inspected at least once every third year after transfer of a permit to operation and maintenance by the permittee or his agent to ascertain that the system is being operated and maintained in a manner consistent with the permit. A report of inspection is to be sent to the District within 30 days of the inspection date. If required by chapter 471, F.S., such inspection and report shall be made by an engineer.

11. The permittee shall allow reasonable access to District personnel or agents for the purpose of inspecting the system to insure compliance with the permit. The permittee shall allow the District, at its expense, to install equipment or devices to monitor performance of the system authorized by their permit.

12. The surfacewater management system shall be operated and maintained in a manner which is consistent with the conditions of the permit and chapter 40B-4.2040, F.A.C.

13. The permittee is responsible for the perpetual operation and maintenance of the system unless the operation and maintenance is transferred pursuant to chapter 40B-4.1130, F.A.C., or the permit is modified to authorize a new operation and maintenance entity pursuant to chapter 40B-4.1110, F.A.C.

14. All activities shall be implemented as set forth in the plans, specifications and performance criteria as approved by this permit. Any deviation from the permitted activity and the conditions for undertaking that activity shall constitute a violation of this permit.

15. This permit or a copy thereof, complete with all conditions, attachments, exhibits, and modifications, shall be kept at the work site of the permitted activity. The complete permit shall be available for review at the work site upon request by District staff. The permittee shall require the contractor to review the complete permit prior to commencement of the activity authorized by this permit.

16. Activities approved by this permit shall be conducted in a manner which do not cause violations of state water quality standards.

17. Prior to and during construction, the permittee shall implement and maintain all erosion and sediment control measures (best management practices) required to retain sediment on-site and to prevent violations of state water quality standards. All practices must be in accordance with the guidelines and specifications in the Florida Stormwater, Erosion, and Sedimentation Control Inspector's Manual unless a project specific erosion and sediment control plan is approved as part of the permit, in which case the practices must be in accordance with the plan. If site-specific conditions require additional measures during any phase of construction or operation to prevent

erosion or control sediment, beyond those specified in the erosion and sediment control plan, the permittee shall implement additional best management practices as necessary, in accordance with the Florida Stormwater, Erosion, and Sedimentation Control Inspector's Manual. The permittee shall correct any erosion or shoaling that causes adverse impacts to the water resources.

18. Stabilization measures shall be initiated for erosion and sediment control on disturbed areas as soon as practicable in portions of the site where construction activities have temporarily or permanently ceased, but in no case more than seven days after the construction activity in that portion of the site has temporarily or permanently ceased.

19. At least 48 hours prior to commencement of activity authorized by this permit, the permittee shall submit to the District a Construction Commencement Notice Form No. 40B-1.901(14) indicating the actual start date and the expected completion date.

20. When the duration of construction will exceed one year, the permittee shall submit construction status reports to the District on an annual basis utilizing an Annual Status Report Form No. 40B-1.901(15). These forms shall be submitted during June of each following year.

21. For those systems which will be operated or maintained by an entity requiring an easement or deed restriction in order to provide that entity with the authority necessary to operate or maintain the system, such easement or deed restriction, together with any other final operation or maintenance documents as are required by Paragraph 40B-4.2030(2)(g), F.A.C., and Rule 40B-4.2035, F.A.C., must be submitted to the District for approval. Documents meeting the requirements set forth in these subsections of District rules will be approved. Deed restrictions, easements and other operation and maintenance documents which require recordation either with the Secretary of State or Clerk of the Circuit Court must be so recorded prior to lot or unit sales within the project served by the system, or upon completion of construction of the system, whichever occurs first. For those systems which are proposed to be maintained by county or municipal entities, final operation and maintenance documents must be received by the District when maintenance and operation of the system is accepted by the local governmental entity. Failure to submit the appropriate final documents referenced in this paragraph will result in the permittee remaining liable for carrying out maintenance and operation of the permitted system.

22. Each phase or independent portion of the permitted system must be completed in accordance with the permitted plans and permit conditions prior to the initiation of the permitted use of site infrastructure located within the area served by that portion or phase of the system. Each phase or independent portion of the system must be completed in accordance with the permitted plans and permit conditions prior to transfer of responsibility for operation and maintenance of that phase or portion of the system to a local government or other responsible entity.

23. Within 30 days after completion of construction of the permitted system, or independent portion of the system, the permittee shall submit a written statement of completion and certification by a registered professional engineer or other appropriate individual as authorized by law, using the supplied As-Built Certification Form No. 40B-1.901(16) incorporated by reference in Subsection 40B-1.901(16), F.A.C. When the completed system differs substantially from the permitted plans, any substantial deviations shall be noted and explained and two copies of as-built drawings submitted to the District. Submittal of the completed form shall serve to notify the District that the system is ready for inspection. The statement of completion and certification shall be based on on-site observation of construction (conducted by the registered professional engineer, or other appropriate individual as authorized by law, or under his or her direct supervision) or review of as-built drawings for the purpose of determining if the work was completed in compliance with approved plans and specifications. As-built drawings shall be the permitted drawings revised to reflect any changes made during construction. Both the original and any revised specifications must be clearly shown. The plans must be clearly labeled as "as-built" or "record" drawing. All surveyed dimensions and elevations shall be certified by a registered surveyor. The following information, at a minimum, shall be verified on the as-built drawings:

- a. Dimensions and elevations of all discharge structures including all weirs, slots, gates, pumps, pipes, and oil and grease skimmers;
- b. Locations, dimensions, and elevations of all filter, exfiltration, or underdrain systems including cleanouts, pipes, connections to control structures, and points of discharge to the receiving waters;
- c. Dimensions, elevations, contours, or cross-sections of all treatment storage areas sufficient to determine stage-storage relationships of the storage area and the permanent pool depth and volume below the control elevation for normally wet systems, when appropriate;
- d. Dimensions, elevations, contours, final grades, or cross-sections of the system to determine flow directions and conveyance of runoff to the treatment system;
- e. Dimensions, elevations, contours, final grades, or cross-sections of all conveyance systems utilized to convey off-site runoff around the system;
- f. Existing water elevation(s) and the date determined; and
- g. Elevation and location of benchmark(s) for the survey.

24. The operation phase of this permit shall not become effective until the permittee has complied with the requirements of the condition in paragraph 23 above, the District determines the system to be in compliance with the permitted plans, and the entity approved by the District in accordance

with Rule 40B-4.2035, F.A.C., accepts responsibility for operation and maintenance of the system. The permit may not be transferred to such approved operation and maintenance entity until the operation phase of the permit becomes effective. Following inspection and approval of the permitted system by the District, the permittee shall request transfer of the permit to the approved responsible operation and maintenance operating entity if different from the permittee. Until the permit is transferred pursuant to Rule 40B-4.1130, F.A.C., the permittee shall be liable for compliance with the terms of the permit.

25. Should any other regulatory agency require changes to the permitted system, the permittee shall provide written notification to the District of the changes prior to implementation so that a determination can be made whether a permit modification is required.

26. This permit does not eliminate the necessity to obtain any required federal, state, local and special District authorizations prior to the start of any activity approved by this permit. This permit does not convey to the permittee or create in the permittee any property right, or any interest in real property, nor does it authorize any entrance upon or activities on property which is not owned or controlled by the permittee, or convey any rights or privileges other than those specified in the permit and in this chapter and Chapter 40B-4, F.A.C.

27. The permittee is hereby advised that Section 253.77, F.S., states that a person may not commence any excavation, construction, or other activity involving the use of sovereign or other lands of the state, the title to which is vested in the Board of Trustees of the Internal Improvement Trust Fund without obtaining the required lease, license, easement, or other form of consent authorizing the proposed use. Therefore, the permittee is responsible for obtaining any necessary authorizations from the Board of Trustees prior to commencing activity on sovereignty lands or other state-owned lands.

28. Any delineation of the extent of a wetland or other surface water submitted as part of the permit application, including plans or other supporting documentation, shall not be considered specifically approved unless a specific condition of this permit or a formal determination under 40B-400.046, F.A.C., provides otherwise.

29. The permittee shall notify the District in writing within 30 days of any sale, conveyance, or other transfer of ownership or control of the permitted system or the real property at which the permitted system is located. All transfers of ownership or transfers of a permit are subject to the requirements of Rule 40B-4.1130, F.A.C. The permittee transferring the permit shall remain liable for any corrective actions that may be required as a result of any permit violations prior to such sale, conveyance or other transfer.

30. If historical or archaeological artifacts are discovered at any time on the project site, the

Permit No.: ERP06-0497

Project: JAMES HAIR WOD PROJECT


Page 8 of 11


permittee shall immediately notify the District.

31. The permittee shall immediately notify the District in writing of any previously submitted information that is later discovered to be inaccurate.

WITHIN 30 DAYS AFTER COMPLETION OF THE PROJECT, THE PERMITTEE SHALL NOTIFY THE DISTRICT, IN WRITING, THAT THE FACILITIES ARE COMPLETE.

Approved by  Date Approved 10-12-06
District Staff


Clerk


Executive Director

NOTICE OF RIGHTS

1. A person whose substantial interests are or may be determined has the right to request an administrative hearing by filing a written petition with the Suwannee River Water Management District (District), or may choose to pursue mediation as an alternative remedy under Section 120.569 and 120.573, Florida Statutes, before the deadline for filing a petition. Choosing mediation will not adversely affect the right to a hearing if mediation does not result in a settlement. The procedures for pursuing mediation are set forth in Sections 120.569 and 120.57 Florida Statutes. Pursuant to Rule 28-106.111, Florida Administrative Code, the petition must be filed at the office of the District Clerk at District Headquarters, 9225 C.R. 49, Live Oak, Florida 32060 within twenty-one (21) days of receipt of written notice of the decision or within twenty-one (21) days of newspaper publication of the notice of District decision (for those persons to whom the District does not mail actual notice). A petition must comply with Chapter 28-106, Florida Administrative Code.
2. If the Governing Board takes action which substantially differs from the notice of District decision to grant or deny the permit application, a person whose substantial interests are or may be determined has the right to request an administrative hearing or may chose to pursue mediation as an alternative remedy as described above. Pursuant to Rule 28-106.111, Florida Administrative Code, the petition must be filed at the office of the District Clerk at District Headquarters, 9225 C.R. 49, Live Oak, Florida 32060 within twenty-one (21) days of receipt of written notice of the decision or within twenty-one (21) days of newspaper publication of the notice of District decision (for those persons to whom the District does not mail actual notice). Such a petition must comply with Chapter 28-106, Florida Administrative Code.
3. A substantially interested person has the right to a formal administrative hearing pursuant to Section 120.569 and 120.57(1), Florida Statutes, where there is a dispute between the District and the party regarding an issue of material fact. A petition for formal hearing must comply with the requirements set forth in Rule 28-106.201, Florida Administrative Code.
4. A substantially interested person has the right to an informal hearing pursuant to Section 120.569 and 120.57(2), Florida Statutes, where no material facts are in dispute. A petition for an informal hearing must comply with the requirements set forth in Rule 28-106.301, Florida Administrative Code.
5. A petition for an administrative hearing is deemed filed upon receipt of the petition by the Office of the District Clerk at the District Headquarters in Live Oak, Florida.
6. Failure to file a petition for an administrative hearing within the requisite time frame shall constitute a waiver of the right to an administrative hearing pursuant to Rule 28-106.111, Florida Administrative Code.

7. The right to an administrative hearing and the relevant procedures to be followed is governed by Chapter 120, Florida Statutes, and Chapter 28-106, Florida Administrative Code.

8. Pursuant to Section 120.68, Florida Statutes, a person who is adversely affected by final District action may seek review of the action in the District Court of Appeal by filing a notice of appeal pursuant to the Florida Rules of Appellate Procedure, within 30 days of the rendering of the final District action.

9. A party to the proceeding before the District who claims that a District order is inconsistent with the provisions and purposes of Chapter 373, Florida Statutes, may seek review of the order pursuant to Section 373.114, Florida Statutes, by the Florida Land and Water Adjudicatory Commission, by filing a request for review with the Commission and serving a copy of the Department of Environmental Protection and any person named in the order within 20 days of adoption of a rule or the rendering of the District order.

10. For appeals to the District Courts of Appeal, a District action is considered rendered after it is signed on behalf of the District, and is filed by the District Clerk.

11. Failure to observe the relevant time frames for filing a petition for judicial review, or for Commission review, will result in waiver of the right to review.

CERTIFICATE OF SERVICE

I hereby certify that a copy of the foregoing Notice of Rights has been sent by U.S. Mail to:

JAMES L. HAIR II
314 N. MARION AVE
LAKE CITY, FL 32055

At 4:00 p.m. this 16th day of Oct., 2006.



Jon M. Dinges
Deputy Clerk
Suwannee River Water Management District
9225 C.R. 49
Live Oak, Florida 32060

Permit No.: ERP06-0497

Project: JAMES HAIR WOD PROJECT

Page 11 of 11

386.362.1001 or 800.226.1066 (Florida only)

cc: File Number: ERP06-0497

F A X

Redneck Pepper

314 N. Marlon Ave.

Lake City, Florida 32055

Phone

1-87redneck0

Web Site

www.redneckpepper.com

To: Kevin Wright

Fax number: 362-1056

From: Skipper Hair

Fax number: 386-752-5311

Date: 11/7/2005

Regarding:

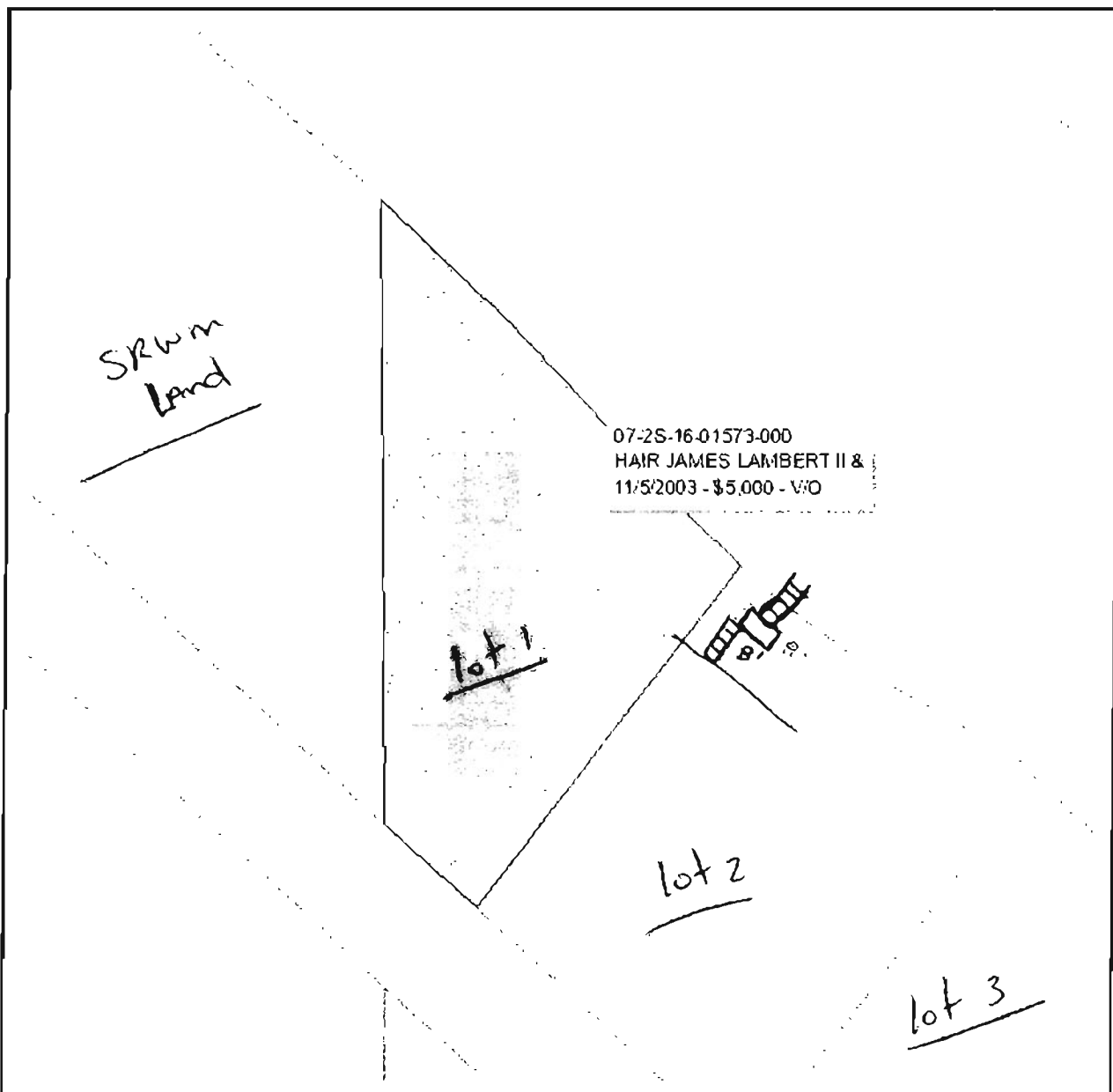
Phone number for follow-up:

386-867-0425 or 1-87redneck0

Comments:

Thank you. please let me know
if you need anything else.

Skip



Columbia County Property Appraiser

J Doyle Crews, CFA - Lake City, Florida - 386-758 1083

PARCEL: 07-2S-16-01573-000 - VACANT (000000)

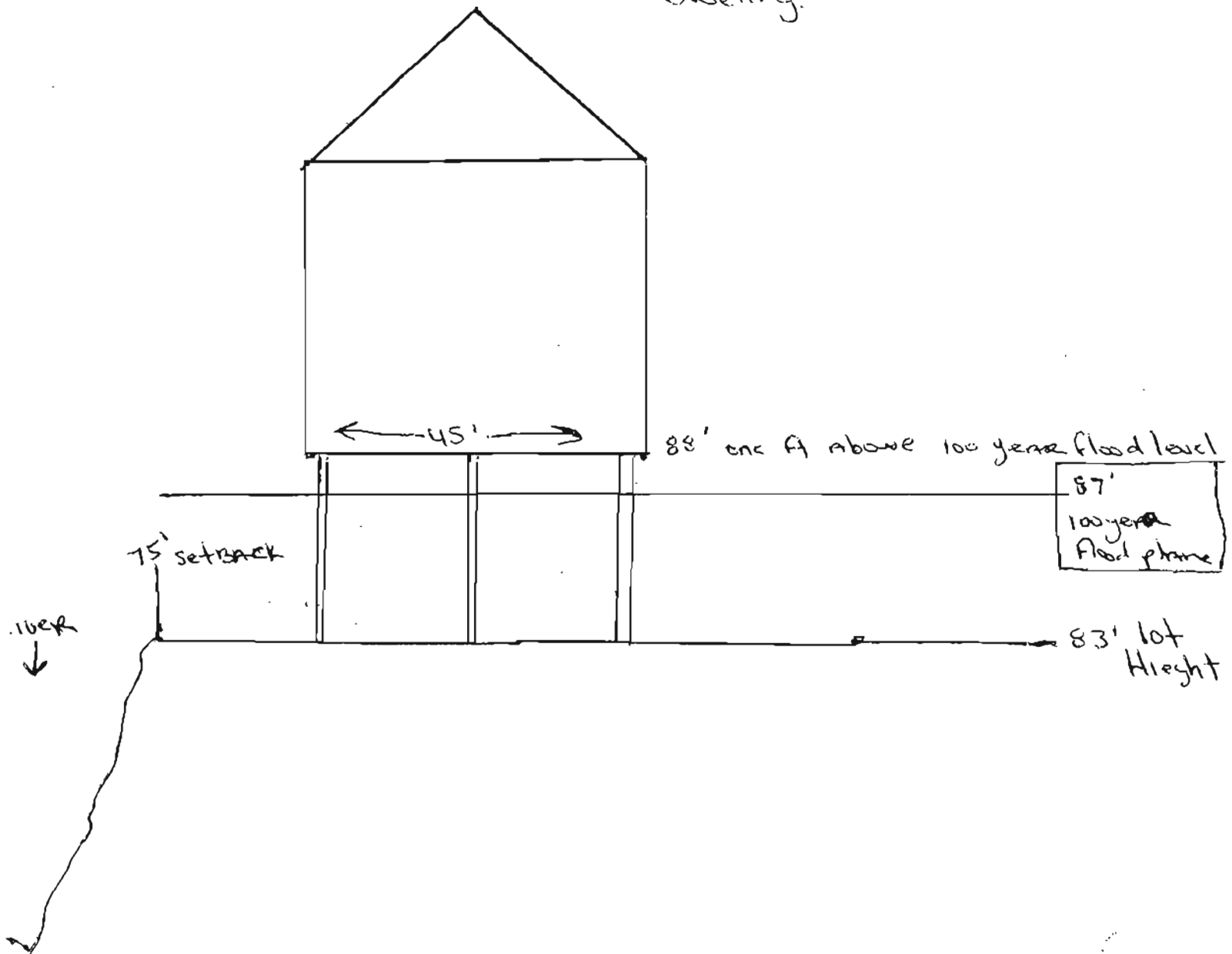
Name:	HAIR JAMES LAMBERT II &	LandVal	\$31,488.00
Site:	—	BldgVal	\$0.00
	STEPHEN J LEMLEY	ApprVal	\$31,488.00
Mail:	314 N MARION AVE	JustVal	\$31,488.00
	LAKE CITY, FL 32055	Assd	\$31,488.00
Sales	11/21/2005 \$100.00 V / U	Exmpt	\$0.00
Info	11/5/2003 \$5,000.00 V / Q	Taxable	\$31,488.00
	8/16/1995 \$0.00 V / U		

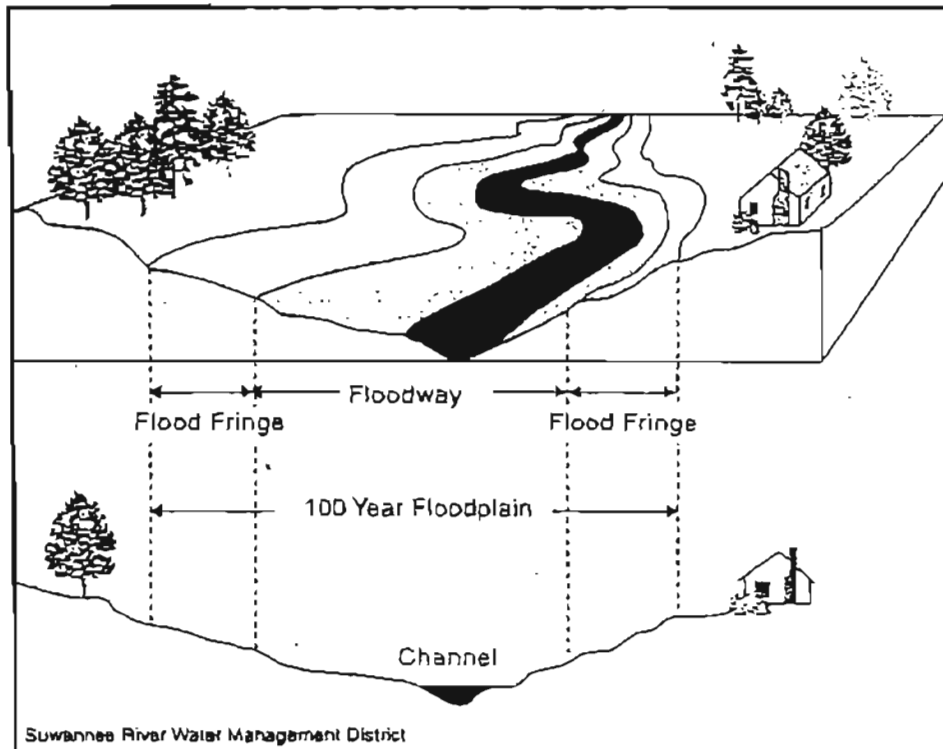
0 22 44 66 ft



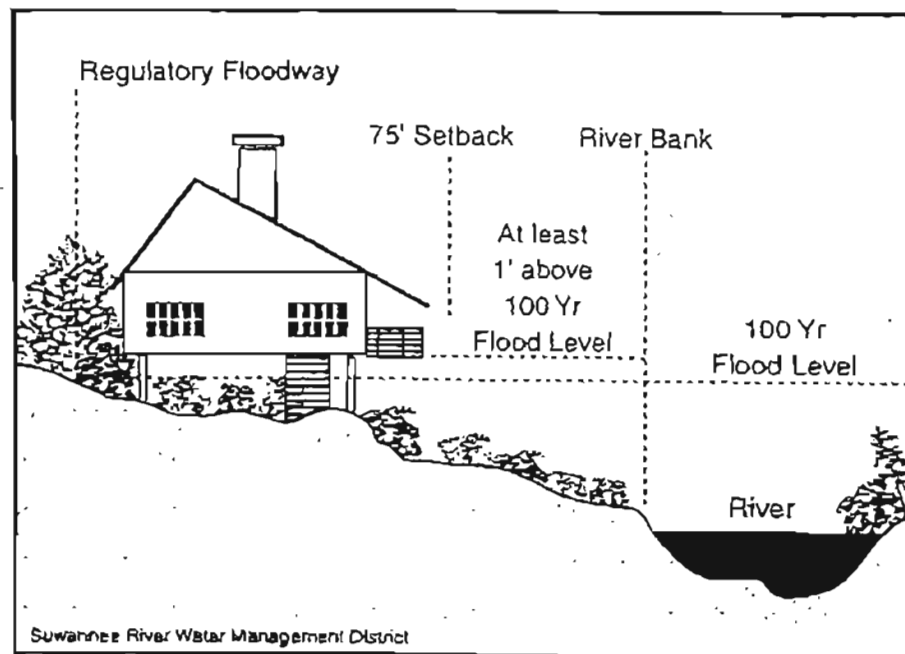
This information, GIS Map Updated: 10/4/2008, was derived from data which was compiled by the Columbia County Property Appraiser Office solely for the governmental purpose of property assessment. This information should not be relied upon by anyone as a determination of the ownership of property or market value. No warranties, expressed or implied, are provided for the accuracy of the data herein, its use, or its interpretation. Although it is periodically updated, this information may not reflect the data currently on file in the Property Appraiser's office. The assessed values are NOT certified values and therefore are subject to change before being finalized for ad valorem assessment purposes.

river mile 169.5 single family dwelling.





This graphic shows a river channel (black) and a floodway (gray) in relationship to a 100-year floodplain.



Example of proper residential construction within a floodway.



STATE OF FLORIDA
DEPARTMENT OF HEALTH
ONSITE SEWAGE DISPOSAL SYSTEM
APPLICATION FOR CONSTRUCTION PERMIT

PERMIT NO. 1736/1987
DATE PAID: 1/10/87
FEE PAID: 250.00
RECEIPT #: 1736/1987

APPLICATION FOR:

☒ New System ☐ Existing System ☐ Holding Tank ☐ Innovative
☒ Repair ☐ Abandonment ☐ Temporary ☐

APPLICANT: James Lambert Home II

AGENT: James Lambert TELEPHONE: 334-1111

MAILING ADDRESS: 275 N. Marion Ave. Lakeland, Fla. 33801

TO BE COMPLETED BY APPLICANT OR APPLICANT'S AUTHORIZED AGENT. SYSTEMS MUST BE CONSTRUCTED BY A PERSON LICENSED PURSUANT TO 489.105(3)(a) OR 489.552, FLORIDA STATUTES.

PROPERTY INFORMATION

LOT: 2 BLOCK: NA SUBDIVISION: Lakeland PLATTED: Yes

PROPERTY ID #: 07-25-16-01874-000 ZONING: R-1 I/M OR EQUIVALENT: ☐ Y ☒ N

PROPERTY SIZE: 1.2 ACRES WATER SUPPLY: ☒ PRIVATE PUBLIC ☐ ≤ 2000 GPD ☐ > 2000 GPD

IS SEWER AVAILABLE AS PER 381.0065, FS? ☐ Y ☒ N DISTANCE TO SEWER: 100 FT

PROPERTY ADDRESS: 275 N. Marion Ave. Lakeland, Fla. 33801

DIRECTIONS TO PROPERTY: Hwy 9 to white sign, turn left

on Hwy 9 go across the river turn left on white

signs, turn left on Marion Ave. turn left on

BUILDING INFORMATION

☒ RESIDENTIAL ☐ COMMERCIAL

Unit No	Type of Establishment	No. of Bedrooms	Building Area Sqft	Commercial/Institutional System Design Table 1, Chapter 64E-6, FAC
1	<u>House w/ pool front</u>	<u>3</u>	<u>1512</u>	
2				
3				
4				

☐ Floor/Equipment Drains ☐ Other (Specify) _____

SIGNATURE: James Lambert DATE: 1-10-87