



## COLUMBIA COUNTY BOARD OF COUNTY COMMISSIONERS AGENDA ITEM REQUEST FORM

The Board of County Commissioners meets the 1st and 3rd Thursday of each month in the Columbia County School Board Administrative Complex Auditorium, 372 West Duval Street, Lake City, Florida 32055. The first meeting of every month is at 9:30AM while the second meeting of every month takes place at 5:30PM. All agenda items are due in the Board's office one week prior to the meeting date.

Today's Date: 2/27/2025 Meeting Date: 3/6/2025

Department: Public Works

**1. Nature and purpose of agenda item:**

Utility permit from Windstream requesting to install a cable at SW Skyline Lp

**2. Recommended Motion/Action:**

Approve

**3. Fiscal impact on current budget.**

This item has no effect on the current budget.

**COLUMBIA COUNTY BOARD OF COUNTY COMMISSIONERS  
UTILITY PERMIT**

Date: 2/20/25 Permit No. \_\_\_\_\_ County Road SW Skyline Loop Section No. 2


Permittee Windstream Communications, LLC

Address 4005 N. Rodney Parham, Little Rock, AR 72212 Telephone Number 501-748-4601

Requesting permission from Columbia County, Florida, hereinafter called the County, to contract, operate and maintain FLOWED/TRENCHED 45' OF 24I CT BURIED FIBER CABLE ALONG THE ROAD FROM 1295 /HERL TO EXISTING 8" PED 1295/071 ON SW SKYLINE LOOP.

704742080, PR#31392

FROM: 29.987771°, -82.687944° TO: 29.987889°, -82.687927°

Submitted for the Utility Owner by: <u>Amber Hill, Analyst I - Engineering Support</u>		<u>2/20/25</u>
Typed Name & Title	Signature	Date

1. Permittee declares that prior to filing this application it has determined the location of all existing utilities, both aerial and underground and the accurate locations are shown on the plans attached hereto and made a part of this application. Proposed work is within corporate limits of Municipality: YES ( ) NO (x). If YES: LAKE CITY ( ) FORT WHITE ( ). A letter of notification was mailed on \_\_\_\_\_ to the following utility owners \_\_\_\_\_

2. The Columbia County Public Works Director shall be notified twenty-four (24) hours prior to starting work and again immediately upon completion of work. The Public Works Director is \_\_\_\_\_, located at \_\_\_\_\_ Telephone Number \_\_\_\_\_. The PERMITTEE's employee responsible for Maintenance of Traffic is \_\_\_\_\_ Telephone Number \_\_\_\_\_ (This name may be provided at the time of the 24 hour notice to starting work.)

3. This PERMITTEE shall commence actual construction in good faith within \_\_\_\_ days after issuance of permit, and shall be completed within \_\_\_\_ days after permitted work has begun. If the beginning date is more than 60 days from date of permit approval, then PERMITTEE must review the permit with the Columbia County Public Works Director to make sure no changes have occurred in the transportation facility that would affect the permitted construction.

4. The construction and maintenance of such utility shall not interfere with the property and rights of a prior PERMITTEE.

5. It is expressly stipulated that this permit is a license for permissive use only and that the placing of utilities upon public property pursuant to this permit shall not operate to create or vest any property right in said holder.

6. Pursuant to Section 337-403(1), Florida Statutes, whenever necessary for the construction, repair, improvement, maintenance, safe and efficient operation, alteration or relocation of all, or any portion of said transportation facility as determined by the Columbia County Public Works Director and/or County Engineer, any or all utilities and appurtenances authorized hereunder, shall be immediately removed from said transportation facility or reset or

relocated thereon as required by the Columbia County Public Works Director and/or County Engineer and at the expense of the PERMITTEE.

7. In case of non-compliance with the County's requirements in effect as of the approval date of this permit, this permit void and the facility will have to be brought into compliance or removed from the right of way at no cost to the County.

8. It is understood and agreed that the rights and privileges herein set out are granted only to the extent of the County's right, title and interest in the land to be entered upon and used by the PERMITTEE, and the PERMITTEE will, at all times, and to the extent permitted by law, assume all risk of and indemnify, defend, and save harmless Columbia County, Florida from any and all loss, damage, cost or expense arising in any manner on account of the exercise or attempted exercise by said PERMITTEE of the aforesaid right and privileges.

9. During construction, all safety regulations of the County shall be observed and the PERMITTEE must take measures, including pacing and the display of safety devices that may be necessary in order to safely conduct the public through the project area in accordance with the Federal Manual on Uniform Traffic Control Devices, as amended for highways.

10. Should the PERMITTEE be desirous of keeping its utilities in place and out of service, the PERMITTEE, by execution of this permit acknowledges its present and continuing ownership of its utilities located between \_\_\_\_\_ and \_\_\_\_\_ within the County's right of way as set forth above. PERMITTEE, as its sole expense, shall promptly remove said out of service utilities whenever Columbia County Public Works Director and/or County Engineer determines said removal is in the public interest.

11. Special instructions: Minimum cover of thirty inches (30") will be required at all locations. Columbia County will not be financially responsible for any damage to facilities with less than thirty inches (30") cover. Cables shall not be located within driveway ditches.

12. Additional Stipulations: \_\_\_\_\_  
\_\_\_\_\_  
\_\_\_\_\_  
\_\_\_\_\_  
\_\_\_\_\_

It is understood and agreed that commencement by the PERMITTEE is acknowledgment and acceptance of the binding nature of these specialist instructions.

Submitted By: Windstream Communications, LLC  
Permittee

Place Corporate Seal

  
Signature and Title

Amber Hill, Analyst I -  
Engineering Support

\_\_\_\_\_  
Attested

Utilities Permit  
Page three  
Revised: 8/17/00

Recommended for Approval:

Signature: \_\_\_\_\_ *162*

Title: \_\_\_\_\_ *Asst County MD*

Date: \_\_\_\_\_ *02-27-26*

Approval by Board of County Commissioners, Columbia County, Florida:

YES ( )      NO ( )

Date Approved: \_\_\_\_\_

Chairman's Signature: \_\_\_\_\_



# COLUMBIA

## SW SKYLINE LOOP

	0	45	0	0
	0	0	0	0
	0	0	0	0
	0	0	0	0
	0	0	0	0

45  
0

### DESCRIPTION OF WORK TOTAL INSTALLATION OF FIBER CABLE 45'

THIS PROJECT WILL (PLOWED/TRENCHED) 45' OF 24I CT BURIED FIBER CABLE ALONG THE ROAD FROM 1295 /HERL TO EXISTING 8" PED 1295/071 ON "SW SKYLINE LOOP".


#### OVERVIEW LEGEND

- AERIAL FIBER CABLE
- BURIED FIBER CABLE



--	--


	0
	0
	0
	0

Fort White \_FL  
704742080

RDDP6416 - EWR20907 -TA5D04 Cross-Over Cab:net W/ 2 Cables

WORK LOCATION



2 WINDSTREAM PROPOSES TO PLACE 45' OF 241 SIZE FIBER OPTIC CABLE FROM 1295/HERL TO EXISTING 8" PED:1295/071

1 EXISTING POLE: 1229/072004  
 HEIGHT & CLASS:30/5  
 LATITUDE:29.987810°  
 LONGITUDE:-82.687919°  
 DISTANCE TO THE NEAREST CROSS RD:SW HERLONG ST:55'  
 POLE OWNER: Duke Energy

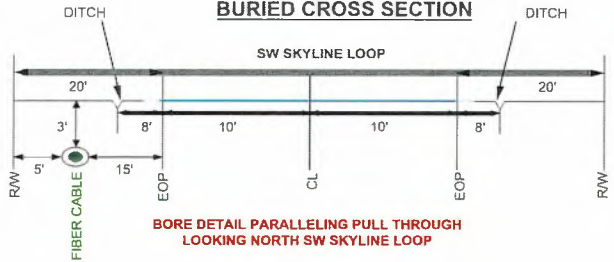
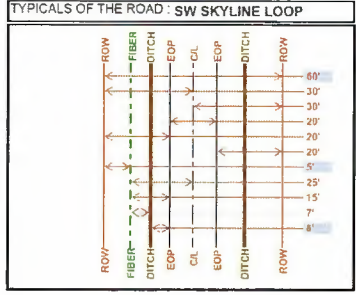
EXISTING 8" PED:1295/071  
 LAT:29.987889°  
 LONG:-82.687927°  
 DISTANCE TO THE NEAREST CROSS RD:SW HERLONG ST:45'

ENDING POINT  
 LAT: 29.987889°  
 LONG:-82.687927°

POWER TAIL  
 COMMERCIAL POWER 40' (24)

1295/HERL  
 FTWHFLP0013  
 CABINET  
 LAT: 29.987771°  
 LONG:-82.687944°  
 DISTANCE TO THE NEAREST CROSS RD:SW SKYLINE LOOP:33'

STARTING POINT  
 LAT: 29.987771°  
 LONG:-82.687944°




POLE OWNER  
<https://findenergy.com/fl/>  
 AERIAL FOOTAGE:0'  
 BURIED FOOTAGE:45'  
 SHEET FOOTAGE:45'  
 SW SKYLINE LOOP  
 SPEED LIMIT: 30 MPH

PEDESTALS WILL BE PLACED AT THE  
 BACK OF THE ROW  
 INSTALLATION WITHIN THE DITCH LINE  
 IS NOT ALLOWED

OVERVIEW LEGEND

- AERIAL FIBER CABLE
- BURIED FIBER CABLE

	45
	0
	0
	45
	0
	0
	0
	0
	0
	0



Fort White \_FL  
 704742080  
 RDOF6416 - EWR20907 - TA5004 Cross-Over Cabinet W/ 2 Cards