COLUMBIA COUNTY BOARD OF COUNTY COMMISSIONERS
AGENDA ITEM REQUEST FORM

The Board of County Commissioners meets the 1st and 3rd Thursday of each month in the Columbia County School Board Administrative Complex Auditorium, 372 West Duval Street, Lake City, Florida 32055.
The first meeting of every month is at 9:30AM while the second meeting of every month takes place at 5:30PM.
All agenda items are due in the Board's office one week prior to the meeting date.

Today's Date: 10/31/2024 **Meeting Date:** 11/7/2024

Department: Public Works

1. Nature and purpose of agenda item:

Utility permit from Windstream requesting to run a cable NE Drew Rd, NW Cripple Creek St, NE Cemetery Loop, NE Evanston Rd.

2. Recommended Motion/Action:

Approve

3. Fiscal impact on current budget.

This item has no effect on the current budget.

COLUMBIA COUNTY BOARD OF COUNTY COMISSIONERS
UTILITY PERMIT

Date: 10/9/24 Permit No. _____ County Road see description Section No. 32, 33, 34, 4

Permittee Windstream Communications, LLC

Address 4005 N. Rodney Parham, Little Rock, AR 72212 Telephone Number 501-748-4601

Requesting permission from Columbia County, Florida, hereinafter called the County, to contract, operate and maintain 4233' of 12ct FOC via direct buried, 408' of 12ct FOC via directional bore, 2996' of 24ct FOC via direct buried, 421' of 24cl FOC via directional bore, 533' of 48ct FOC via direct buried, 136' of 48ct FOC via directional bore along NE Drew Rd, NW Cripple Creek St, NE Cemetery Loop, NE Evanston Rd. See prints for detials. 749542548. PR#27733

FROM: see attached prints TO: see attached prints

Submitted for the Utility Owner by: Amber Hill, Analyst I - Engineering Support 10/9/24

Typed Name & Title Signature Date

1. Permittee declares that prior to filing this application it has determined the location of all existing utilities, both aerial and underground and the accurate locations are shown on the plans attached hereto and made a part of this application. Proposed work is within corporate limits of Municipality: YES ( ) NO (×). If YES: LAKE CITY ( ) FORT WHITE ( ). A letter of notification was mailed on _____ to the following utility owners _____

2. The Columbia County Public Works Director shall be notified twenty-four (24) hours prior to starting work and again immediately upon completion of work. The Public Works Director is _____, located at _____ Telephone Number _____. The PERMITTEE's employee responsible for Maintenance of Traffic is _____ _____ Telephone Number _____ (This name may be provided at the time of the 24 hour notice to starting work.)

3. This PERMITTEE shall commence actual construction in good faith within ____days after issuance of permit, and shall be completed within ____ days after permitted work has begun. If the beginning date is more than 60 days from date of permit approval, then PERMITTEE must review the permit with the Columbia County Public Works Director to make sure no changes have occurred in the transportation facility that would affect the permitted construction.

4. The construction and maintenance of such utility shall not interfere with the property and rights of a prior PERMITTEE.

5. It is expressly stipulated that this permit is a license for permissive use only and that the placing of utilities upon public property pursuant to this permit shall not operate to create or vest any property right in said holder.

6. Pursuant to Section 337-403(1), Florida Statutes, whenever necessary for the construction, repair, improvement, maintenance, safe and efficient operation, alteration or relocation of all, or any portion of said transportation facility as determined by the Columbia County Public Works Director and/or County Engineer, any or all utilities and appurtenances authorized hereunder, shall be immediately removed from said transportation facility or reset or

relocated thereon as required by the Columbia County Public Works Director and/or County Engineer and at the expense of the PERMITTEE.

7. In case of non-compliance with the County's requirements in effect as of the approval date of this permit, this permit void and the facility will have to be brought into compliance or removed from the right of way at no cost to the County.

8. It is understood and agreed that the rights and privileges herein set out are granted only to the extent of the County's right, title and interest in the land to b entered upon and used by the PERMITTEE, and the PERMITTEE will, at all times, and to the extent permitted by law, assume all risk of and indemnify, defend, and save harmless Columbia County, Florida from any and all loss, damage, cost or expense arising in any manner on account of the exercise or attempted exercise by said PERMITTEE of the aforesaid right and privileges.

9. During construction, all safety regulations of the County shall be observed and the PERMITTEE must take measures, including pacing and the display of safety devices that may be necessary in order to safely conduct the public through the project area in accordance with the Federal Manual on Uniform Traffic Control Devices, as amended for highways.

10. Should the PERMITTEE be desirous of keeping its utilities in place and out of service, the PERMITTEE, by execution of this permit acknowledges its present and continuing ownership of its utilities located between _____ and _____ within the County's right of way as set forth above. PERMITTEE, as its sole expense, shall promptly remove said out of service utilities whenever Columbia County Public Works Director and/or County Engineer determines said removal is in the public interest.

11. Special instructions: Minimum cover of thirty inches (30") will be required at all locations. Columbia County will not be financially responsible for any damage to facilities with less than thirty inches (30") cover. Cables shall not be located within driveway ditches.

12. Additional Stipulations: _____

_____

_____

_____

_____

_____

It is understand and agreed that commencement by the PERMITTEE is acknowledgment and acceptance of the binding nature of these specialist instructions.

Submitted By: Windstream Communications, LLC
Permittee

Place Corporate Seal

Amber Hill, Analyst I - Engineering Support
Signature and Title

Attested

Recommended for Approval:

Signature: _____

Title: _____

Date: _____

Approval by Board of County Commissioners, Columbia County, Florida:

YES ( ) NO ( )

Date Approved: _____

Chairman's Signature: _____

Windstream
LOCATION MAP
NE CEMETERY LOOP

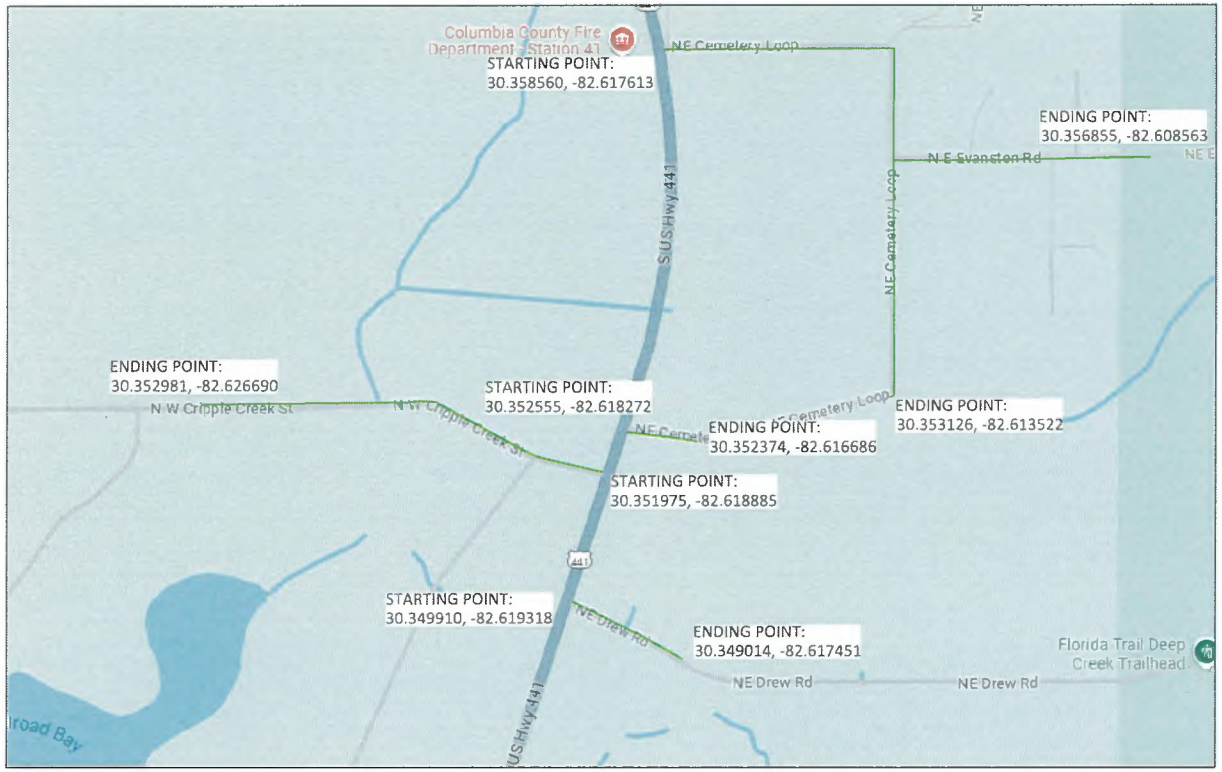

WINDSTREAM PROPOSES FIBER OPTIC CABLE PLACEMENT:

BURIED	12 FOC	24 FOC	48 FOC	144 FOC
DIRECT BURIED	4233'	2966'	533'	0'
DIRECTIONAL BORE	408'	421'	136'	0'
DRY BORE	0'	0'	0'	0'
AERIAL	12 FOC	24 FOC	48 FOC	144 FOC
LASH TO EXISTING	0'	0'	0'	0'
NEW ATTACHMENT	0'	0'	0'	0'

TOTAL PROPOSED FIBER CABLE=8697'

LEGEND

PROPOSED CONDUIT
PROPOSED BURIED FIBER
ROW
CENTER LINE
EOP
DITCH
EXISTING WS PEDESTAL
PROPOSED WS PEDESTAL
EXISTING COPPER WS PEDESTAL
REMOVED WS PEDESTAL
BORE PIT
CULVERT

windstream

DATE CREATED: 10/7/24

DATE REVISED:

DRAWN BY: RAMTeCH

N

SCALE: NTS

COMPANY: Windstream

SYSTEM: LAKE CITY, FL

PROJECT NUMBER: 749542548

DESCRIPTION: FTTP GPON PERMIT

MAP: LOCATION MAP

RAMTeCH

COUNTY PERMIT
NE CEMETERY LOOP

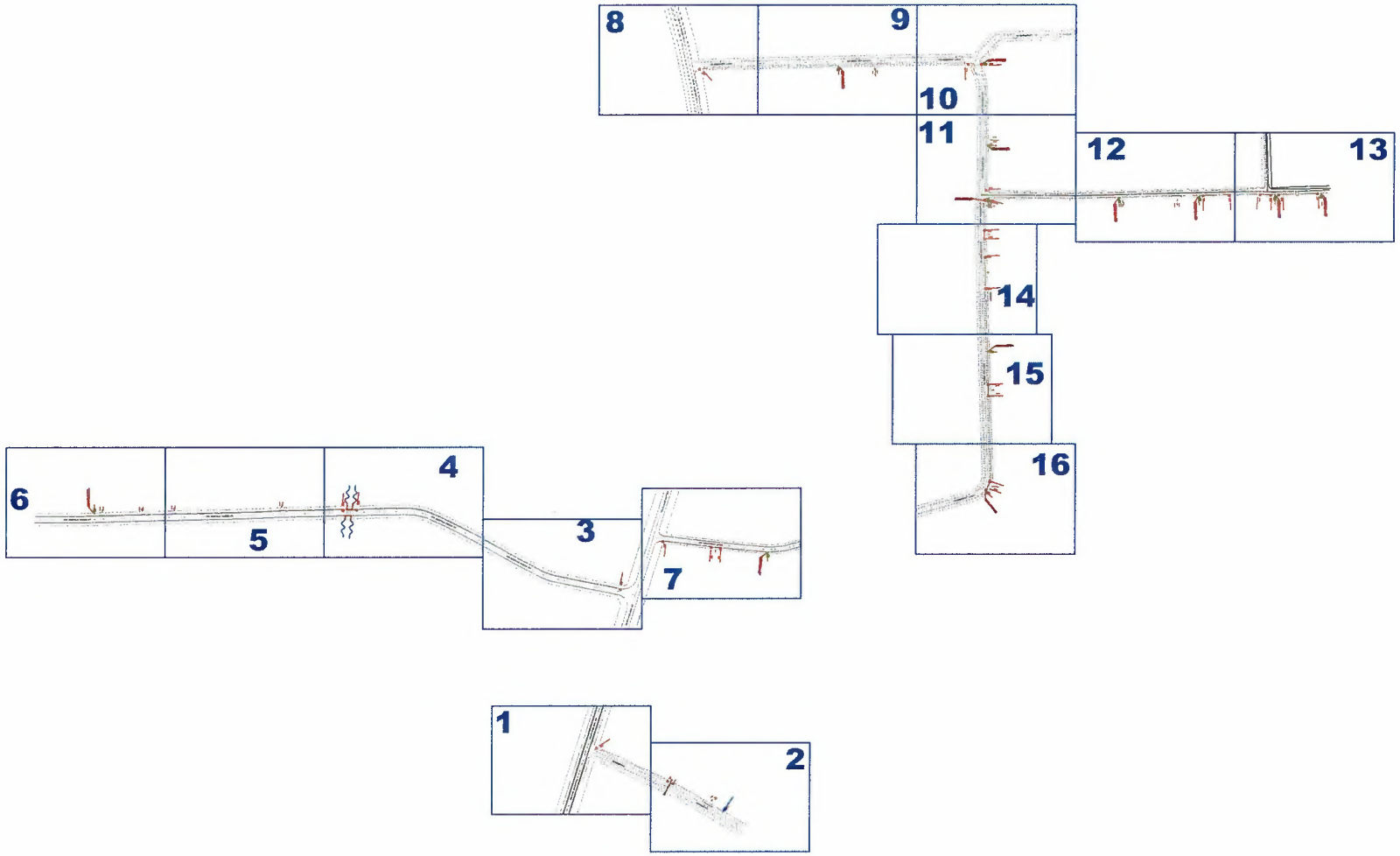

LEGEND

PROPOSED CONDUIT
PROPOSED BURIED FIBER
ADW
CENTER LINE
LOP
DITCH
EXISTING WS PEDESTAL
PROPOSED WS PEDESTAL
EXISTING COPPER WS PEDESTAL
REMOVED WS PEDESTAL
BORE PIT
CULVERT

windstream

DATE CREATED: 10/7/24

DATE REVISED:

DRAWN BY: RAMTeCH

N

SCALE: NTS

COMPANY: Windstream

SYSTEM: LAKE CITY, FL

PROJECT NUMBER: 749542548

DESCRIPTION: FTTP GPON PERMIT

MAP:

KEY MAP

RAMTeCH

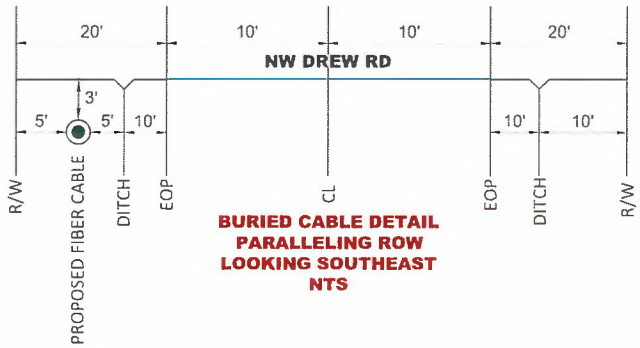

BURIED CABLE DETAIL PARALLELING ROW LOOKING SOUTHEAST NTS

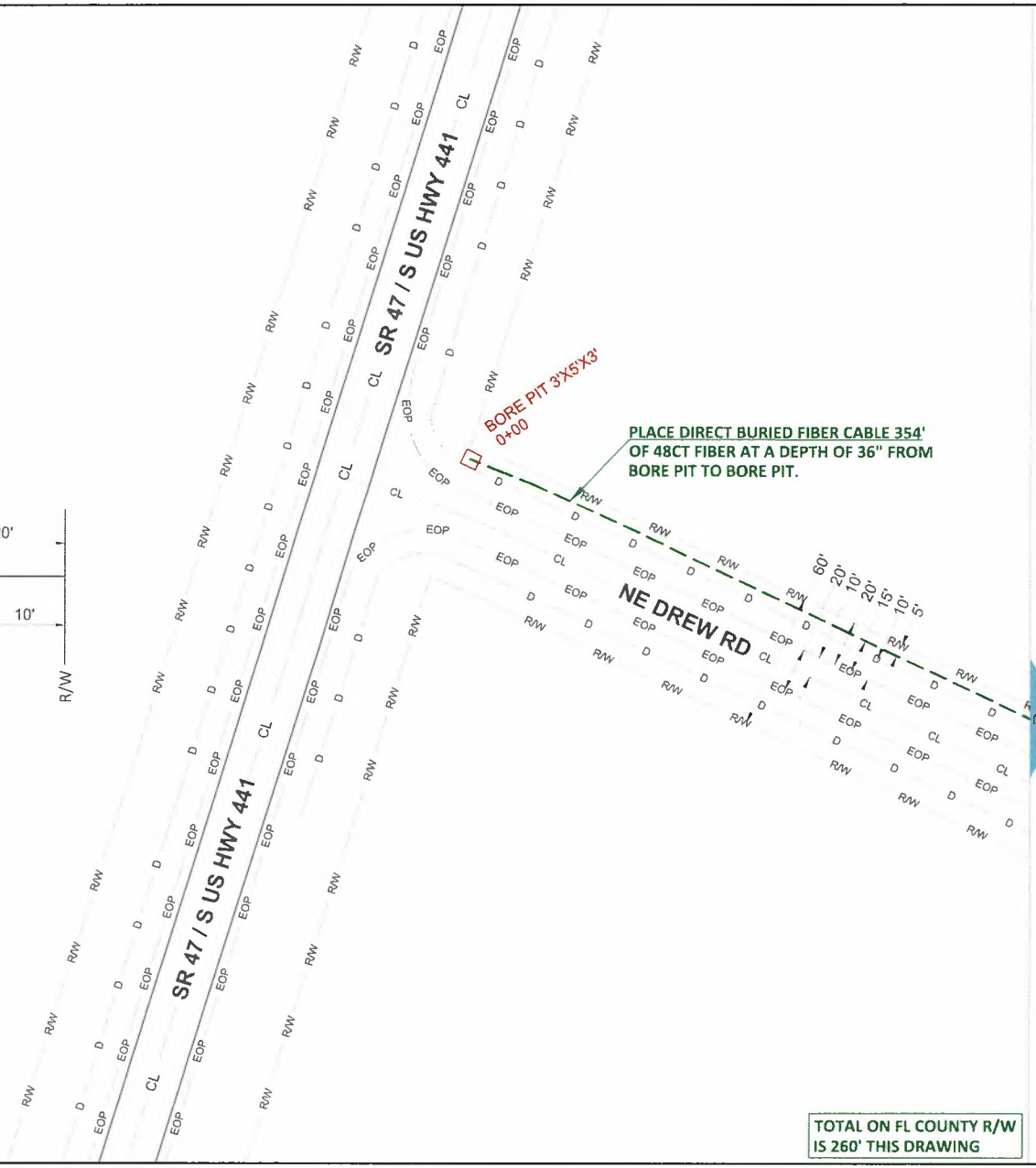

TOTAL ON FL COUNTY R/W IS 260' THIS DRAWING

LEGEND

PROPOSED CONDUIT
PROPOSED BURIED FIBER
ROW
CENTER LINE
EOP
DITCH
EXISTING WR PEDESTAL
PROPOSED WR PEDESTAL
EXISTING COMSPA WR PEDESTAL
REMOVED WR PEDESTAL
BORE PIT
CULVERT

windstream

DATE CREATED:	10/7/24
DATE REVISED:	
DRAWN BY:	RAMTeCH

N

SCALE: 1:50

COMPANY: Windstream

SYSTEM: LAKE CITY, FL

PROJECT NUMBER: 749542548

DESCRIPTION: FTTP GPON PERMIT

MAP: 1 OF 16

RAMTeCH

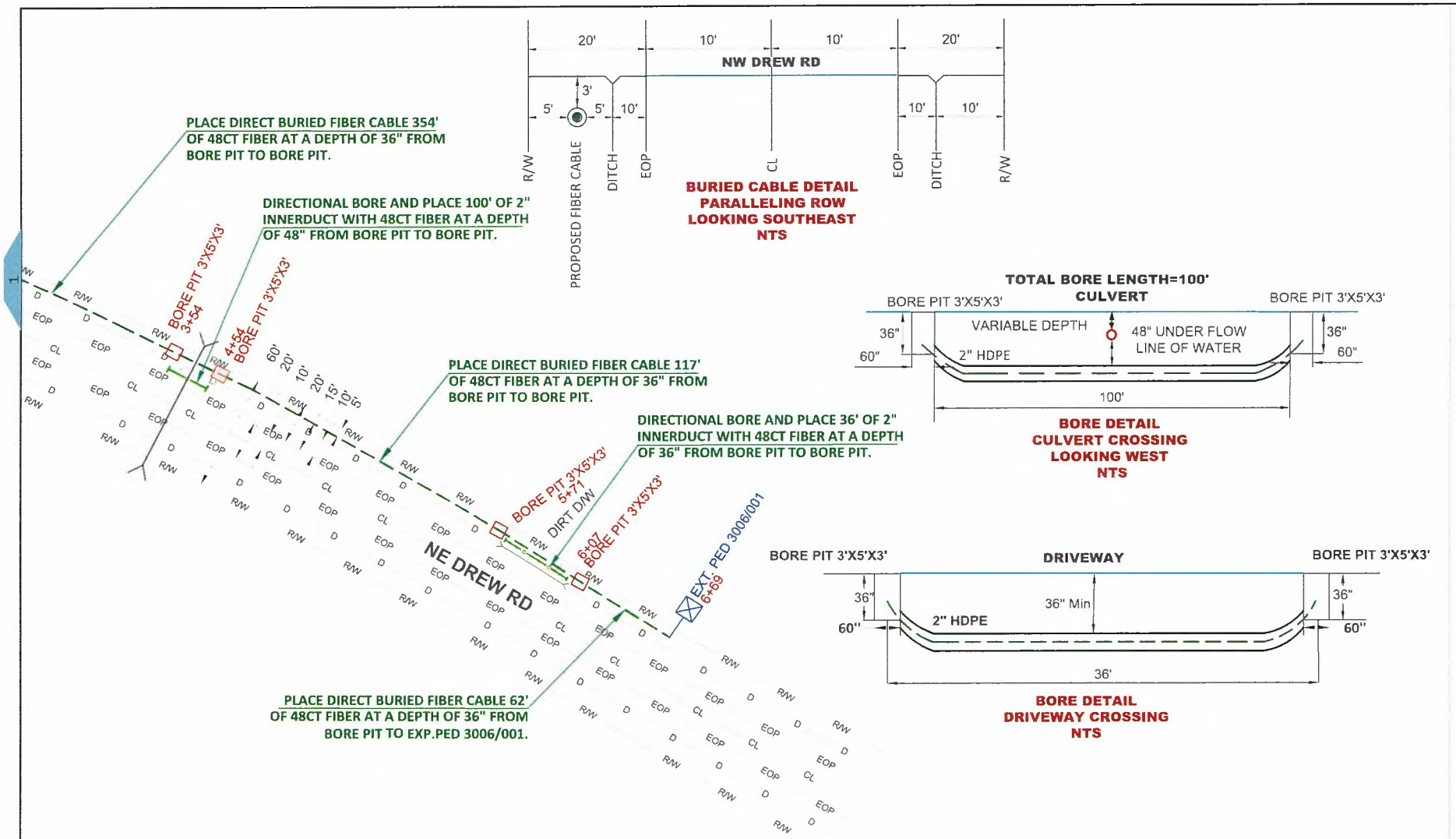
PLACE DIRECT BURIED FIBER CABLE 354' OF 48CT FIBER AT A DEPTH OF 36" FROM BORE PIT TO BORE PIT.
DIRECTIONAL BORE AND PLACE 100' OF 2" INNERDUCT WITH 48CT FIBER AT A DEPTH OF 48" FROM BORE PIT TO BORE PIT.
BORE PIT 3'X5'X3' 3+54
4+54 BORE PIT 3'X5'X3'
PLACE DIRECT BURIED FIBER CABLE 117' OF 48CT FIBER AT A DEPTH OF 36" FROM BORE PIT TO BORE PIT.
DIRECTIONAL BORE AND PLACE 36' OF 2" INNERDUCT WITH 48CT FIBER AT A DEPTH OF 36" FROM BORE PIT TO BORE PIT.
BORE PIT 3'X5'X3' 5+71
DIRT D/W
6+07 BORE PIT 3'X5'X3'
EXT. PED 3006/001 6+69
NE DREW RD
PLACE DIRECT BURIED FIBER CABLE 62' OF 48CT FIBER AT A DEPTH OF 36" FROM BORE PIT TO EXP.PED 3006/001.
NW DREW RD
20' 10' 10' 20'
5' 3' 5' 10' 10' 10'
R/W PROPOSED FIBER CABLE DITCH EOP CL EOP DITCH R/W
BURIED CABLE DETAIL PARALLELING ROW LOOKING SOUTHEAST NTS
TOTAL BORE LENGTH=100'
CULVERT
BORE PIT 3'X5'X3'
VARIABLE DEPTH
48" UNDER FLOW LINE OF WATER
36" 60" 2" HDPE 36" 60"
100'
BORE DETAIL CULVERT CROSSING LOOKING WEST NTS
BORE PIT 3'X5'X3'
DRIVEWAY
36" Min
36" 60" 2" HDPE 36" 60"
36'
BORE DETAIL DRIVEWAY CROSSING NTS
TOTAL ON FL COUNTY R/W IS 409' THIS DRAWING
LEGEND
PROPOSED CONDUIT
PROPOSED BURIED FIBER
R/W
CENTER LINE
EOP
DITCH
EXISTING WS PEDESTAL
PROPOSED WS PEDESTAL
EXISTING SUPPER WS PEDESTAL
REMOVED WS PEDESTAL
BORE PIT
CULVERT
DATE CREATED: 10/7/24
DATE REVISED:
DRAWN BY: RAMTeCH
N
SCALE: 1:50
COMPANY: Windstream
SYSTEM: LAKE CITY, FL
PROJECT NUMBER: 749542548
DESCRIPTION: FTTP GPON PERMIT
MAP: 2 OF 16
RAMTeCH

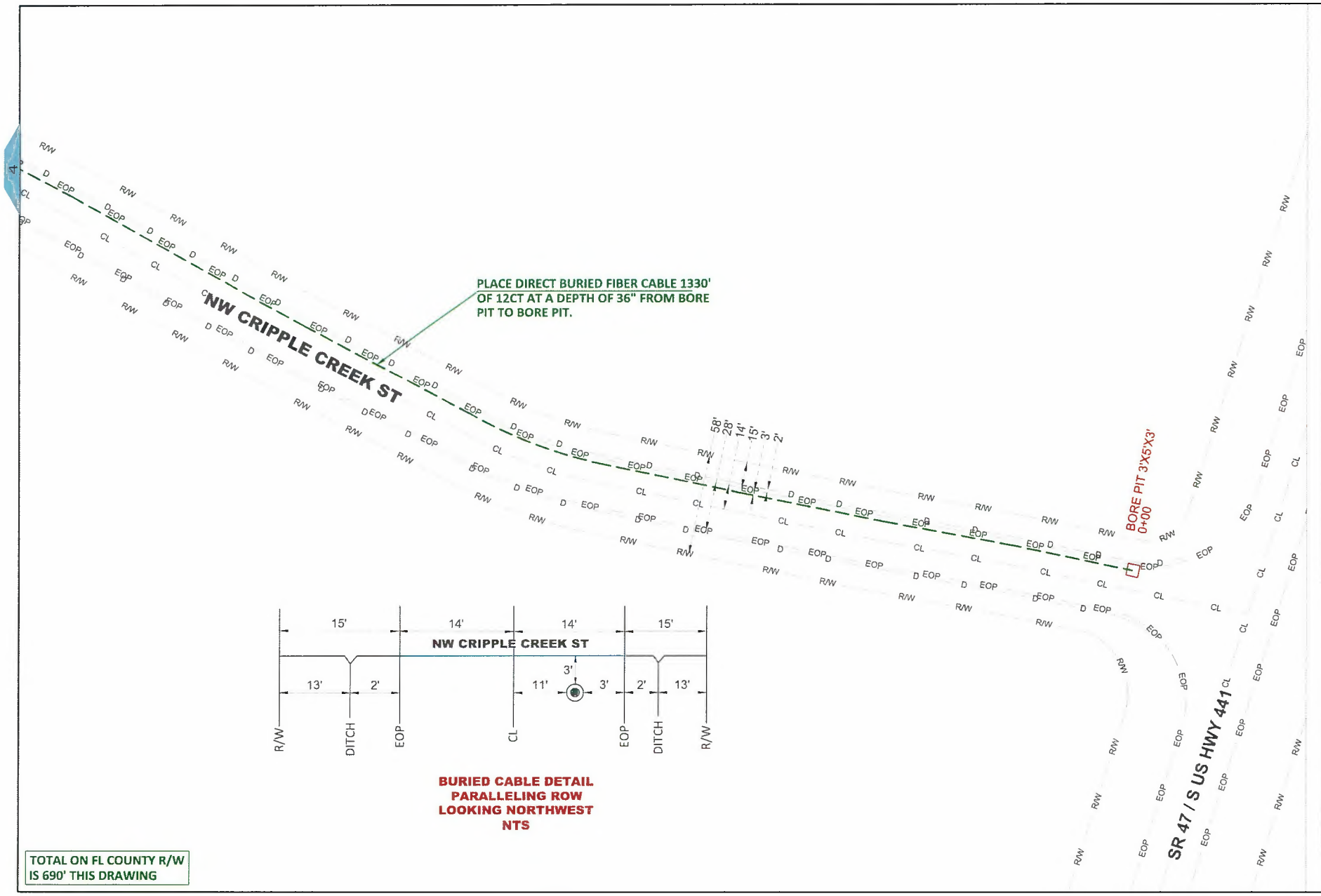
NW CRIPPLE CREEK ST
PLACE DIRECT BURIED FIBER CABLE 1330' OF 12CT AT A DEPTH OF 36" FROM BORE PIT TO BORE PIT.
BORE PIT 3'X5'X3'
0+00
SR 47 / S US HWY 441
58'
28'
14'
15'
3'
2'
15'
14'
14'
15'
NW CRIPPLE CREEK ST
13'
2'
11'
3'
3'
2'
13'
R/W
DITCH
EOP
CL
EOP
DITCH
R/W
BURIED CABLE DETAIL
PARALLELING ROW
LOOKING NORTHWEST
NTS
TOTAL ON FL COUNTY R/W
IS 690' THIS DRAWING
LEGEND
PROPOSED CONDUIT
PROPOSED BURIED FIBER
ROW
CENTER LINE
CUT
DITCH
EXISTING WR PEDESTAL
PROPOSED WR PEDESTAL
EXISTING COPPER WR PEDESTAL
REMOVED WR PEDESTAL
BORE PIT
CULVERT
windstream
DATE CREATED: 10/7/24
DATE REVISED:
DRAWN BY: RAMTeCH
N
SCALE: 1:50
COMPANY: Windstream
SYSTEM: LAKE CITY, FL
PROJECT NUMBER: 749542548
DESCRIPTION: FTTP GPON PERMIT
MAP:
3 OF 16
RAMTeCH

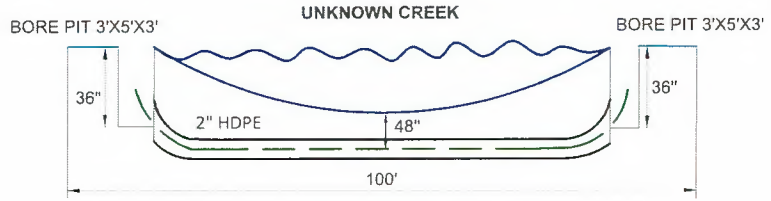

BORE DETAIL
CREEK CROSSING
LOOKING NORTH
NTS

PLACE DIRECT BURIED FIBER CABLE 1070' OF 12CT AT A DEPTH OF 36" FROM BORE PIT TO PROP. PED 3004/012.1.

DIRECTIONAL BORE AND PLACE 100' OF 2" INNERDUCT WITH 12CT FIBER AT A DEPTH OF 48" FROM BORE PIT TO BORE PIT.

PLACE DIRECT BURIED FIBER CABLE 1330' OF 12CT AT A DEPTH OF 36" FROM BORE PIT TO BORE PIT.

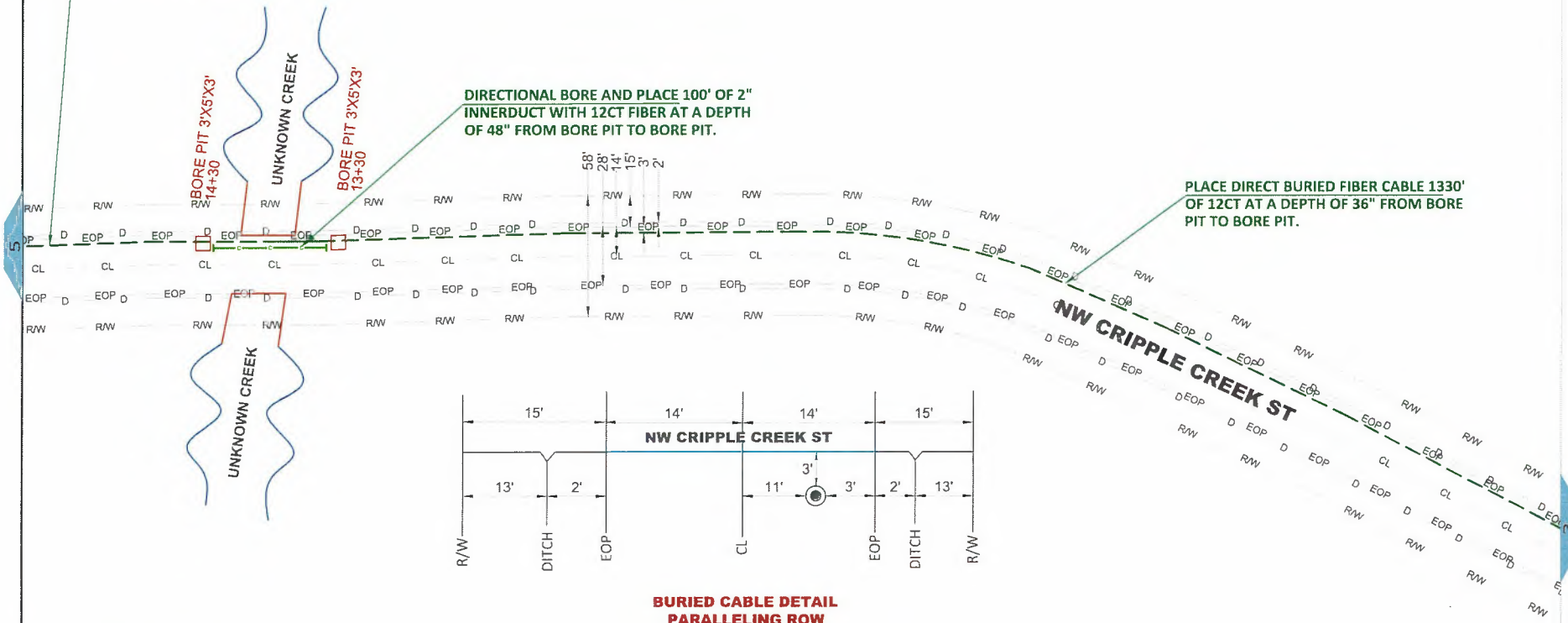

BURIED CABLE DETAIL
PARALLELING ROW
LOOKING NORTHWEST
NTS

TOTAL ON FL COUNTY R/W IS 720' THIS DRAWING

LEGEND

PROPOSED CONDUIT
PROPOSED BURIED FIBER
ROW
CENTER LINE
PIT
DITCH
EXISTING WS PEDESTAL
PROPOSED WS PEDESTAL
EXISTING/PROPOSED WS PEDESTAL
REMOVED WS PEDESTAL
BORE PIT
CULVERT

windstream

DATE CREATED: 10/7/24
DATE REVISED:
DRAWN BY: RAMTeCH

N

SCALE: 1:50

COMPANY: Windstream
SYSTEM: LAKE CITY, FL
PROJECT NUMBER: 749542548
DESCRIPTION: FTTP GPON PERMIT

MAP: 4 OF 16

RAMTeCH

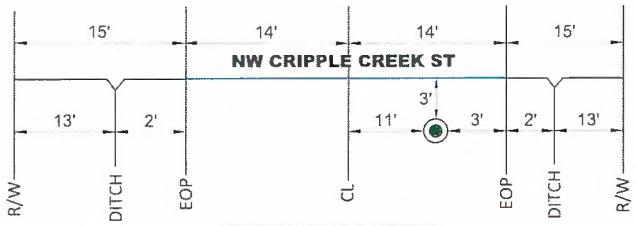

BURIED CABLE DETAIL
PARALLELING ROW
LOOKING WEST
NTS

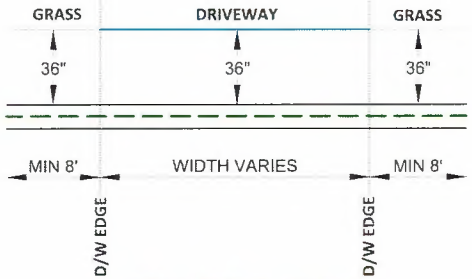

TYPICAL BURIED DETAIL
DRIVEWAY CROSSING
NTS

PLACE DIRECT BURIED FIBER CABLE 1070' OF 12CT AT A DEPTH OF 36" FROM BORE PIT TO PROP. PED 3004/012.1.

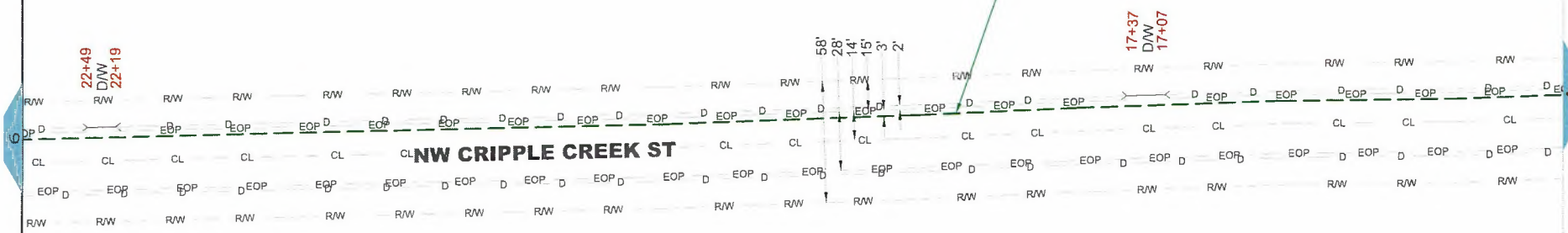

TOTAL ON FL COUNTY R/W IS 700' THIS DRAWING

LEGEND

PROPOSED CONDUIT
PROPOSED BURIED FIBER
R/W
CENTER LINE
EOP
DITCH
EXISTING WS PEDESTAL
PROPOSED WS PEDESTAL
EXISTING COPPER WS PEDESTAL
REMOVED WS PEDESTAL
BORE PIT
CULVERT

windstream

DATE CREATED: 10/7/24
DATE REVISED:
DRAWN BY: RAMTeCH

N

SCALE: 1:50

COMPANY: Windstream
SYSTEM: LAKE CITY, FL
PROJECT NUMBER: 749542548
DESCRIPTION: FTTP GPON PERMIT
MAP: 5 OF 16

RAMTeCH

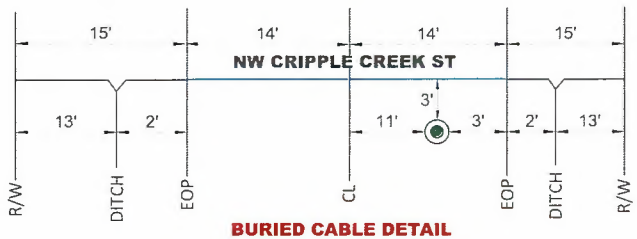

BURIED CABLE DETAIL
PARALLELING ROW
LOOKING WEST
NTS

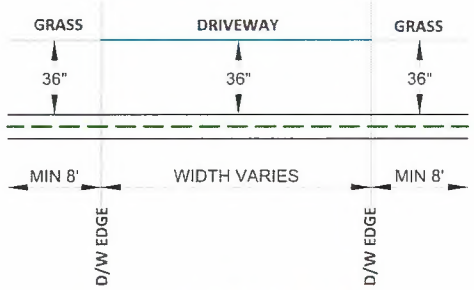

TYPICAL BURIED DETAIL
DRIVEWAY CROSSING
NTS

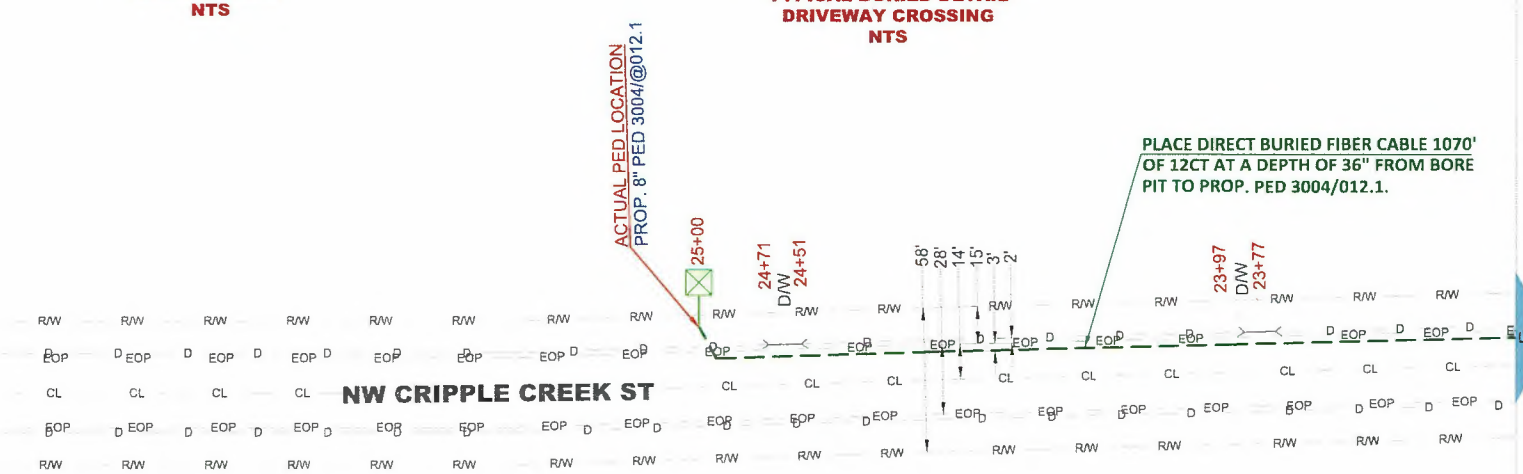

PLACE DIRECT BURIED FIBER CABLE 1070' OF 12CT AT A DEPTH OF 36" FROM BORE PIT TO PROP. PED 3004/012.1.

TOTAL ON FL COUNTY R/W IS 390' THIS DRAWING

LEGEND

PROPOSED CONDUIT
PROPOSED BURIED FIBER
R/W
CENTER LINE
EOP
DITCH
EXISTING WS PEDESTAL
PROPOSED WS PEDESTAL
EXISTING COMBO WS PEDESTAL
REMOVED WS PEDESTAL
BORE PIT
CULVERT

windstream

DATE CREATED: 10/7/24
DATE REVISED:
DRAWN BY: RAMTeCH

N

SCALE: 1:50

COMPANY: Windstream
SYSTEM: LAKE CITY, FL
PROJECT NUMBER: 749542548
DESCRIPTION: FTTP GPON PERMIT

MAP: 6 OF 16

RAMTeCH

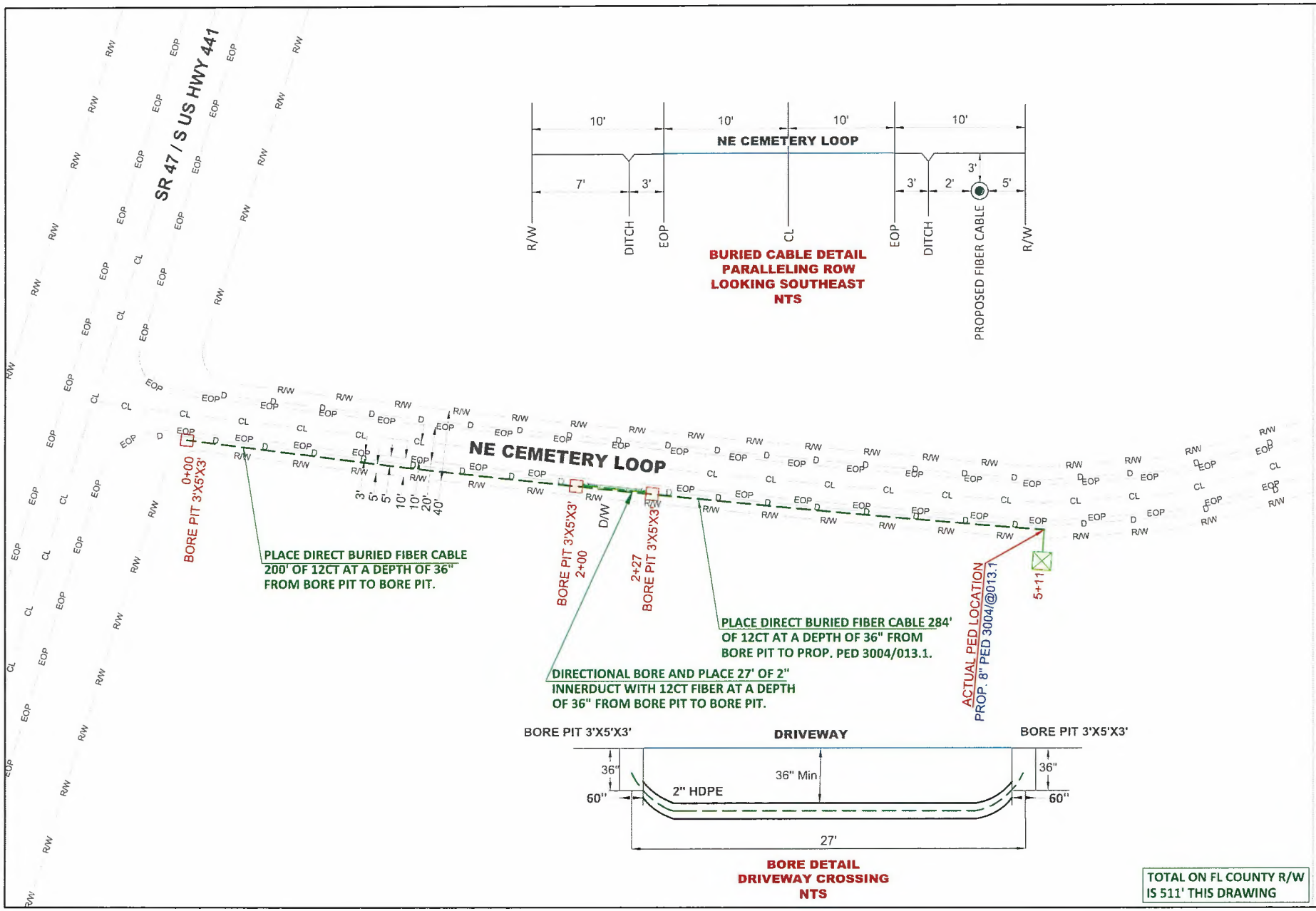
SR 47 / S US HWY 441
NE CEMETERY LOOP
10'
10'
10'
10'
7'
3'
3'
2'
3'
5'
R/W
DITCH
EOP
CL
EOP
DITCH
PROPOSED FIBER CABLE
R/W
BURIED CABLE DETAIL
PARALLELING ROW
LOOKING SOUTHEAST
NTS
0+00
BORE PIT 3'X5'X3'
3'
5'
5'
10'
10'
20'
40'
BORE PIT 3'X5'X3'
2+00
D/W
2+27
BORE PIT 3'X5'X3'
5+11
ACTUAL PED LOCATION
PROP. 8" PED 3004/@013.1
PLACE DIRECT BURIED FIBER CABLE
200' OF 12CT AT A DEPTH OF 36"
FROM BORE PIT TO BORE PIT.
PLACE DIRECT BURIED FIBER CABLE 284'
OF 12CT AT A DEPTH OF 36" FROM
BORE PIT TO PROP. PED 3004/013.1.
DIRECTIONAL BORE AND PLACE 27' OF 2"
INNERDUCT WITH 12CT FIBER AT A DEPTH
OF 36" FROM BORE PIT TO BORE PIT.
BORE PIT 3'X5'X3'
DRIVEWAY
BORE PIT 3'X5'X3'
36"
36" Min
36"
2" HDPE
60"
60"
27'
BORE DETAIL
DRIVEWAY CROSSING
NTS
TOTAL ON FL COUNTY R/W
IS 511' THIS DRAWING
LEGEND
PROPOSED CONDUIT
PROPOSED BURIED FIBER
ROW
CENTER LINE
EOP
DITCH
EXISTING WS PEDESTAL
PROPOSED WS PEDESTAL
EXISTING CARTER WS PEDESTAL
REMOVED WS PEDESTAL
BORE PIT
CULVERT
windstream
DATE CREATED: 10/7/24
DATE REVISED:
DRAWN BY: RAMTeCH
N
SCALE: 1:50
COMPANY: Windstream
SYSTEM: LAKE CITY, FL
PROJECT NUMBER: 749542548
DESCRIPTION: FTTP GPON PERMIT
MAP:
7 OF 16
RAMTeCH

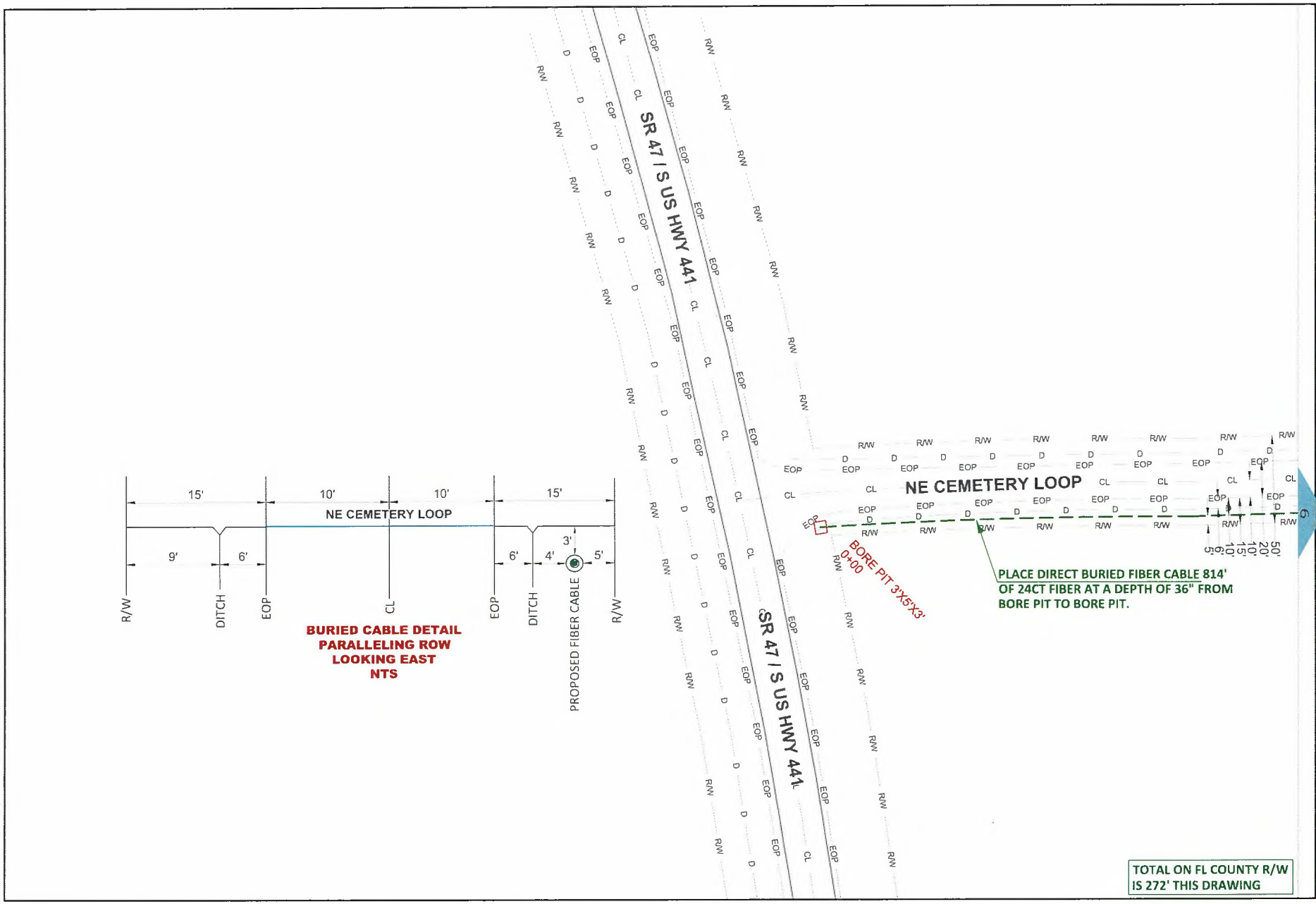

LEGEND

PROPOSED CONDUIT
PROPOSED BURIED FIBER
ROW
CENTER LINE
EOP
DITCH
EXISTING WS PEDESTAL
PROPOSED WS PEDESTAL
EXISTING COPPER WS PEDESTAL
REMOVED WS PEDESTAL
BORE PIT
CULVERT

windstream

DATE CREATED: 10/7/24

DATE REVISED:

DRAWN BY: RAMTeCH

N

SCALE: 1:50

COMPANY: Windstream

SYSTEM: LAKE CITY, FL

PROJECT NUMBER: 749542548

DESCRIPTION: FTTP GPON PERMIT

MAP: 8 OF 16

RAMTeCH

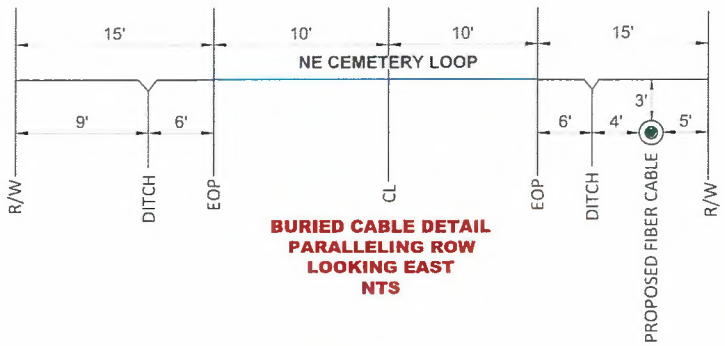

BURIED CABLE DETAIL
PARALLELING ROW
LOOKING EAST
NTS

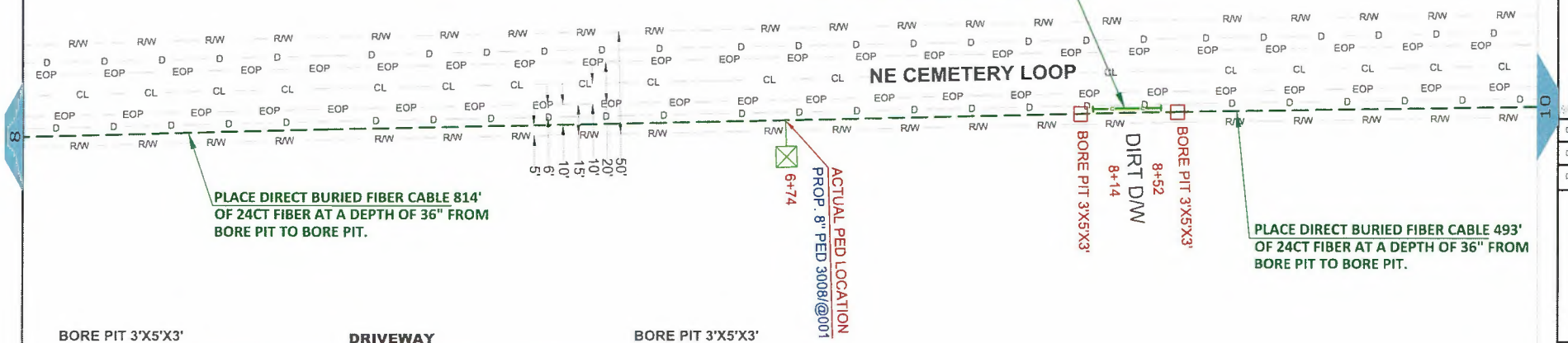

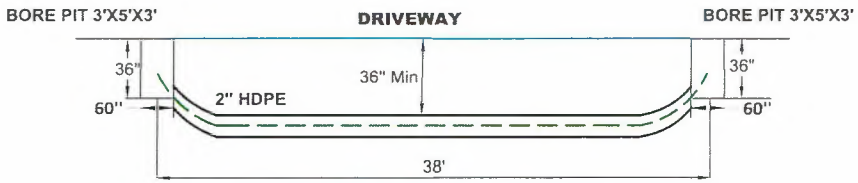

BORE DETAIL
DRIVEWAY CROSSING
NTS

TOTAL ON FL COUNTY R/W IS 736' THIS DRAWING

LEGEND

PROPOSED CONDUIT
PROPOSED BURIED FIBER
ROW
CENTER LINE
EOP
DITCH
EXISTING WS PEDESTAL
PROPOSED WS PEDESTAL
EXISTING COPPER WS PEDESTAL
REMOVED WS PEDESTAL
BORE PIT
CULVERT

DATE CREATED: 10/7/24
DATE REVISED:
DRAWN BY: RAMTeCH

N

SCALE: 1:50

COMPANY: Windstream
SYSTEM: LAKE CITY, FL
PROJECT NUMBER: 749542548
DESCRIPTION: FTTP GPON PERMIT
MAP:

9 OF 16

RAMTeCH

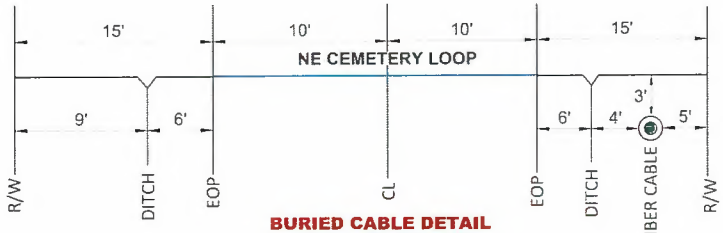

BURIED CABLE DETAIL PARALLELING ROW LOOKING EAST NTS

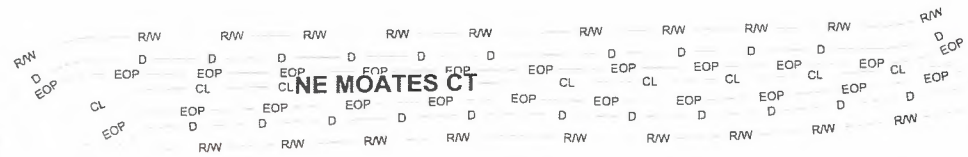

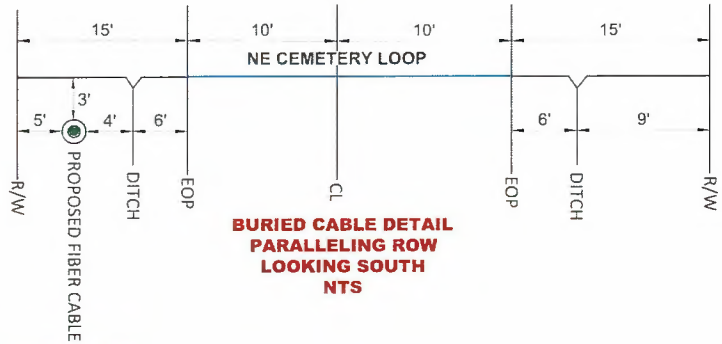

BURIED CABLE DETAIL PARALLELING ROW LOOKING SOUTH NTS

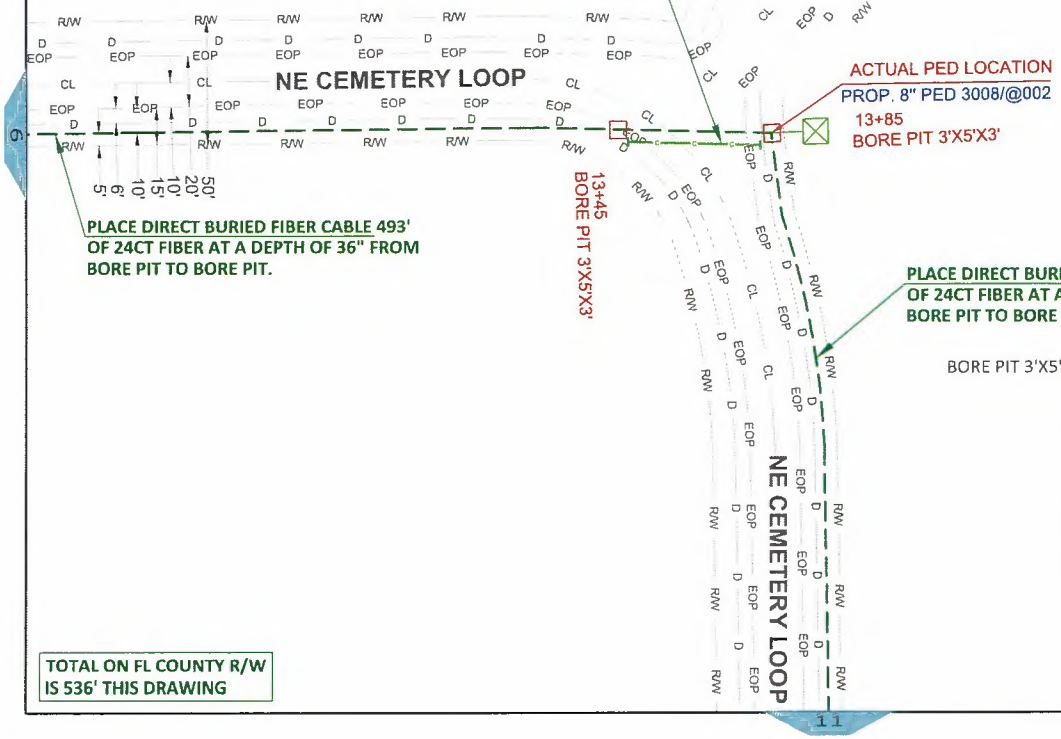

TOTAL ON FL COUNTY R/W IS 536' THIS DRAWING

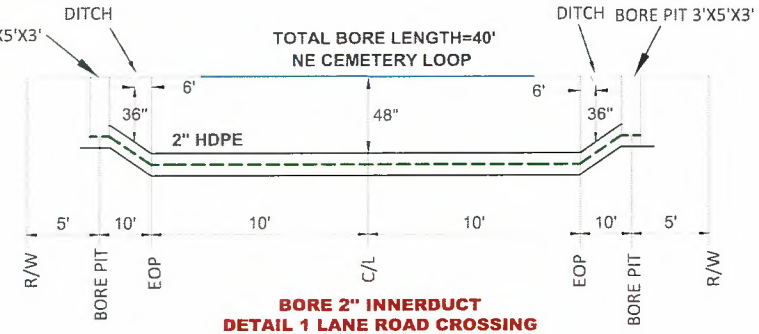

BORE 2" INNERDUCT DETAIL 1 LANE ROAD CROSSING LOOKING SOUTHEAST NTS

LEGEND

PROPOSED CONDUIT
PROPOSED BURIED FIBER
R/W
CENTER LINE
EOP
DITCH
EXISTING WS PEDESTAL
PROPOSED WS PEDESTAL
EXISTING CHURCH WS PEDESTAL
REMOVED WS PEDESTAL
BORE PIT
CULVERT

windstream

DATE CREATED: 10/7/24
DATE REVISED:
DRAWN BY: RAMTeCH

N

SCALE: 1:50

COMPANY: Windstream
SYSTEM: LAKE CITY, FL
PROJECT NUMBER: 749542548
DESCRIPTION: FTTP GPON PERMIT
MAP: 10 OF 16

RAMTeCH

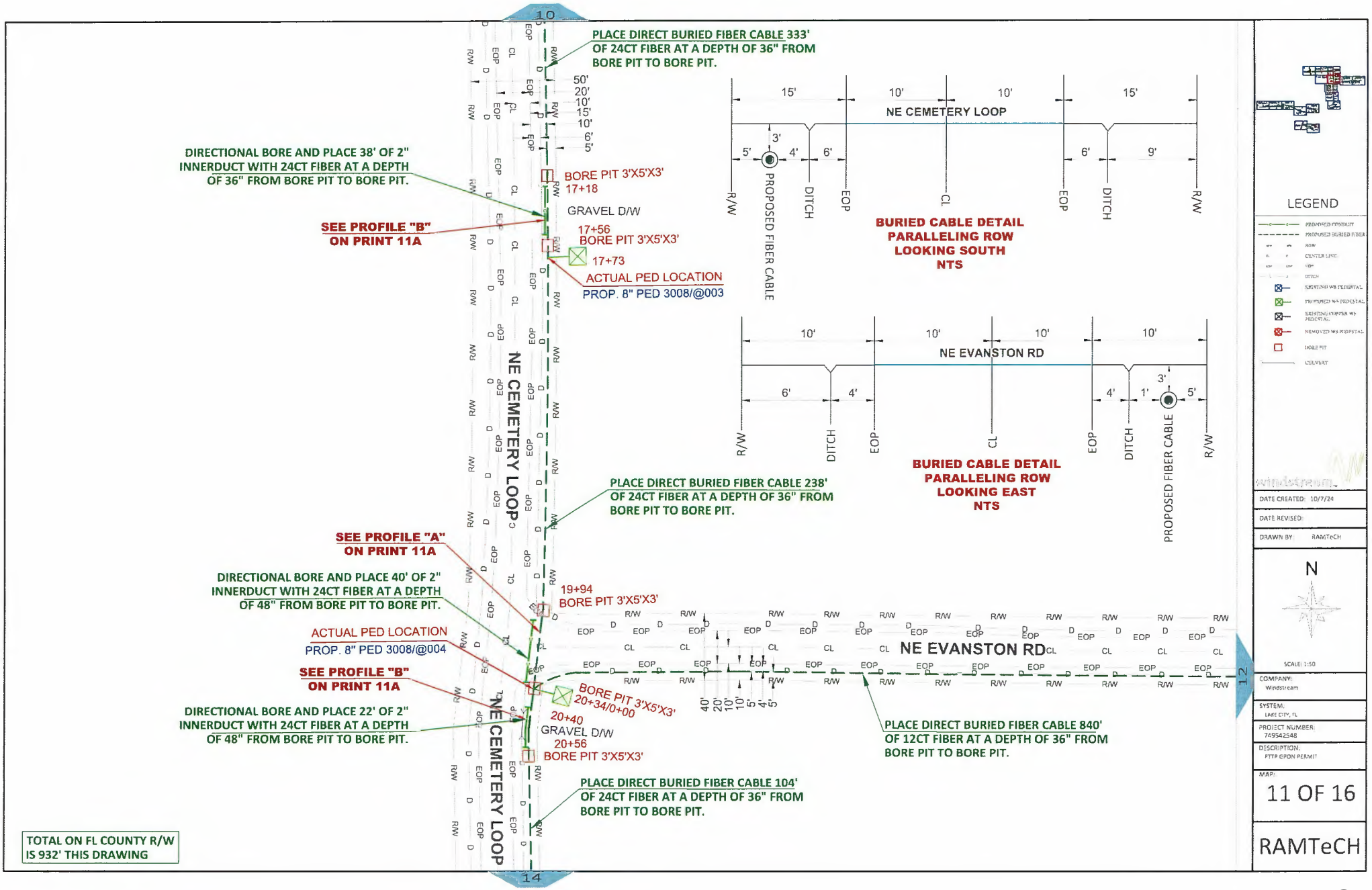
PLACE DIRECT BURIED FIBER CABLE 333' OF 24CT FIBER AT A DEPTH OF 36" FROM BORE PIT TO BORE PIT.
DIRECTIONAL BORE AND PLACE 38' OF 2" INNERDUCT WITH 24CT FIBER AT A DEPTH OF 36" FROM BORE PIT TO BORE PIT.
SEE PROFILE "B" ON PRINT 11A
BORE PIT 3'X5'X3'
17+18
GRAVEL D/W
17+56
BORE PIT 3'X5'X3'
17+73
ACTUAL PED LOCATION
PROP. 8" PED 3008/@003
NE CEMETERY LOOP
PLACE DIRECT BURIED FIBER CABLE 238' OF 24CT FIBER AT A DEPTH OF 36" FROM BORE PIT TO BORE PIT.
SEE PROFILE "A" ON PRINT 11A
DIRECTIONAL BORE AND PLACE 40' OF 2" INNERDUCT WITH 24CT FIBER AT A DEPTH OF 48" FROM BORE PIT TO BORE PIT.
19+94
BORE PIT 3'X5'X3'
ACTUAL PED LOCATION
PROP. 8" PED 3008/@004
SEE PROFILE "B" ON PRINT 11A
BORE PIT 3'X5'X3'
20+34/0+00
20+40
GRAVEL D/W
20+56
BORE PIT 3'X5'X3'
DIRECTIONAL BORE AND PLACE 22' OF 2" INNERDUCT WITH 24CT FIBER AT A DEPTH OF 48" FROM BORE PIT TO BORE PIT.
NE EVANSTON RD
PLACE DIRECT BURIED FIBER CABLE 840' OF 12CT FIBER AT A DEPTH OF 36" FROM BORE PIT TO BORE PIT.
PLACE DIRECT BURIED FIBER CABLE 104' OF 24CT FIBER AT A DEPTH OF 36" FROM BORE PIT TO BORE PIT.
TOTAL ON FL COUNTY R/W IS 932' THIS DRAWING
NE CEMETERY LOOP
15' 10' 10' 15'
5' 3' 4' 6' 6' 9'
R/W PROPOSED FIBER CABLE DITCH EOP CL EOP DITCH R/W
BURIED CABLE DETAIL PARALLELING ROW LOOKING SOUTH NTS
NE EVANSTON RD
10' 10' 10' 10'
6' 4' 4' 1' 3' 5'
R/W DITCH EOP CL EOP DITCH PROPOSED FIBER CABLE R/W
BURIED CABLE DETAIL PARALLELING ROW LOOKING EAST NTS
LEGEND
DATE CREATED: 10/7/24
DATE REVISED:
DRAWN BY: RAMTeCH
N
SCALE: 1:50
COMPANY: Windstream
SYSTEM: LAKE CITY, FL
PROJECT NUMBER: 769542548
DESCRIPTION: FTTP GPON PERMIT
MAP: 11 OF 16
RAMTeCH

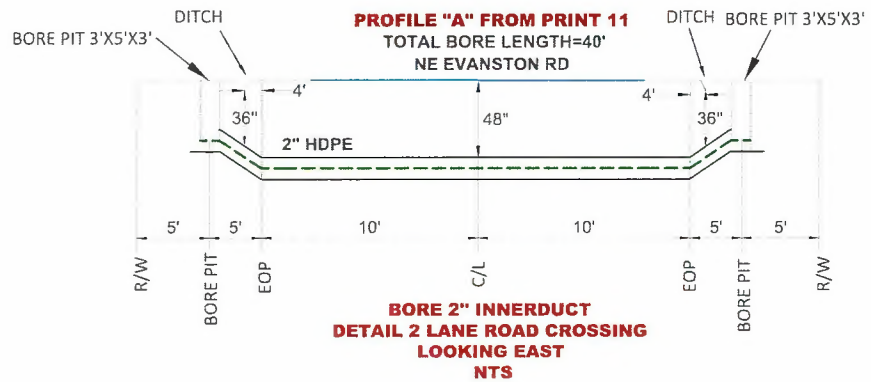

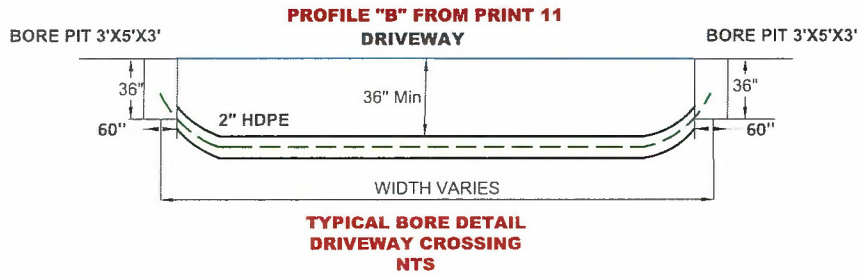

LEGEND

PROPOSED CONDUIT
PROPOSED BURIED FIBER
ROW
CENTER LINE
EOP
DITCH
EXISTING WS PEDESTAL
PROPOSED WS PEDESTAL
EXISTING COMBO WS PEDESTAL
REMOVED WS PEDESTAL
BORE PIT
CULVERT

windstream

DATE CREATED: 10/7/24

DATE REVISED:

DRAWN BY: RAMTeCH

N

SCALE: 1:50

COMPANY: Windstream

SYSTEM: LAKE CITY, FL

PROJECT NUMBER: 749542548

DESCRIPTION: FTTP GPON PERMIT

MAP: 11A OF 16

RAMTeCH

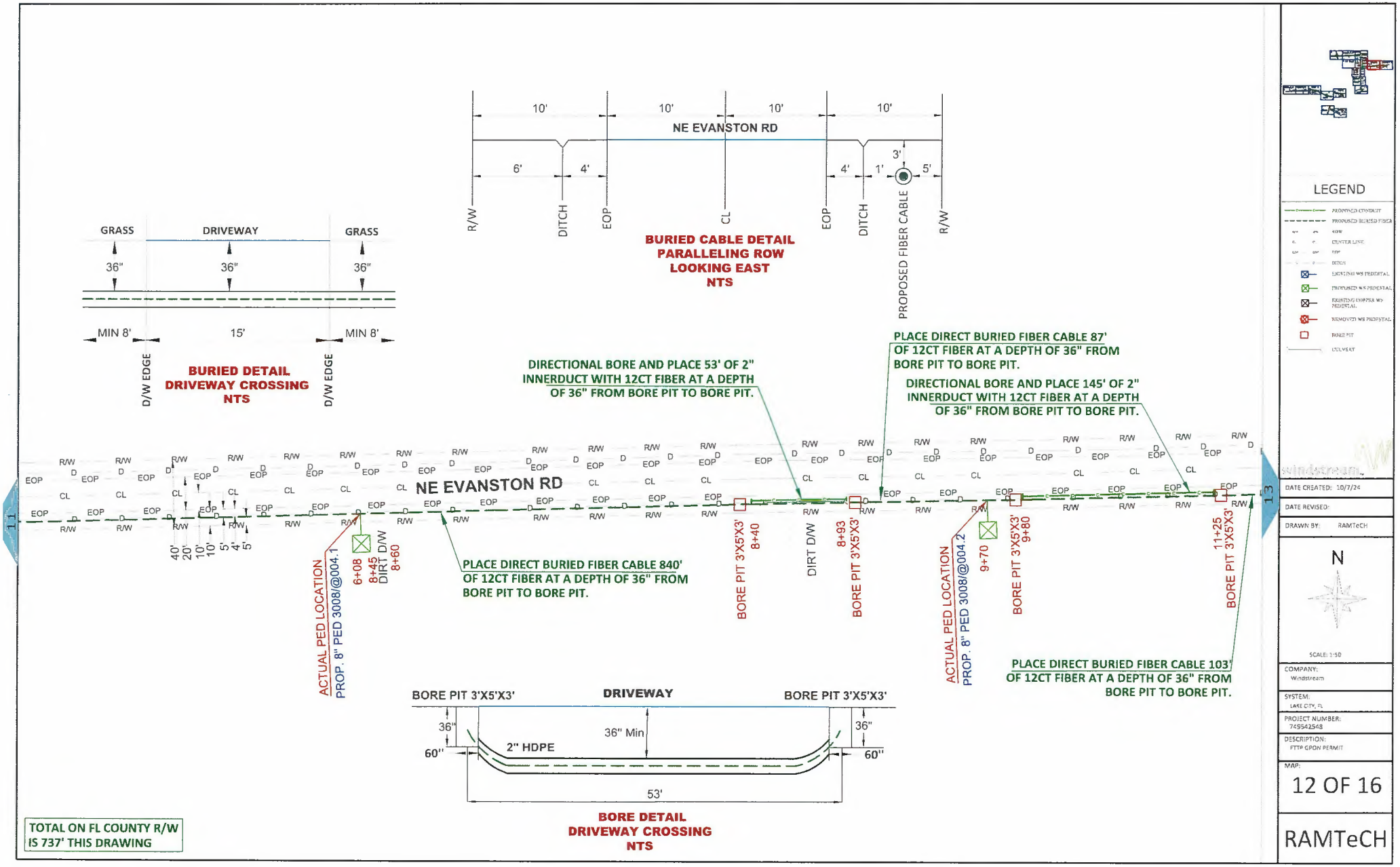
10'
10'
10'
10'
NE EVANSTON RD
6'
4'
4'
1'
3'
5'
R/W
DITCH
EOP
CL
EOP
DITCH
PROPOSED FIBER CABLE
R/W
BURIED CABLE DETAIL
PARALLELING ROW
LOOKING EAST
NTS
GRASS
DRIVEWAY
GRASS
36"
36"
36"
MIN 8'
15'
MIN 8'
D/W EDGE
D/W EDGE
BURIED DETAIL
DRIVEWAY CROSSING
NTS
DIRECTIONAL BORE AND PLACE 53' OF 2" INNERDUCT WITH 12CT FIBER AT A DEPTH OF 36" FROM BORE PIT TO BORE PIT.
PLACE DIRECT BURIED FIBER CABLE 87' OF 12CT FIBER AT A DEPTH OF 36" FROM BORE PIT TO BORE PIT.
DIRECTIONAL BORE AND PLACE 145' OF 2" INNERDUCT WITH 12CT FIBER AT A DEPTH OF 36" FROM BORE PIT TO BORE PIT.
NE EVANSTON RD
40'
20'
10'
10'
5'
4'
5'
ACTUAL PED LOCATION
PROP. 8" PED 3008/@004.1
6+08
8+45
DIRT D/W
8+60
PLACE DIRECT BURIED FIBER CABLE 840' OF 12CT FIBER AT A DEPTH OF 36" FROM BORE PIT TO BORE PIT.
BORE PIT 3'X5'X3'
8+40
DIRT D/W
8+93
BORE PIT 3'X5'X3'
ACTUAL PED LOCATION
PROP. 8" PED 3008/@004.2
9+70
BORE PIT 3'X5'X3'
9+80
11+25
BORE PIT 3'X5'X3'
PLACE DIRECT BURIED FIBER CABLE 103' OF 12CT FIBER AT A DEPTH OF 36" FROM BORE PIT TO BORE PIT.
BORE PIT 3'X5'X3'
DRIVEWAY
BORE PIT 3'X5'X3'
36"
36" Min
36"
60"
2" HDPE
60"
53'
BORE DETAIL
DRIVEWAY CROSSING
NTS
TOTAL ON FL COUNTY R/W IS 737' THIS DRAWING
LEGEND
N
SCALE: 1:50
DATE CREATED: 10/7/24
DATE REVISED:
DRAWN BY: RAMTeCH
COMPANY: Windstream
SYSTEM: LAKE CITY, FL
PROJECT NUMBER: 749542548
DESCRIPTION: FTTP GPON PERMIT
MAP:
12 OF 16
RAMTeCH

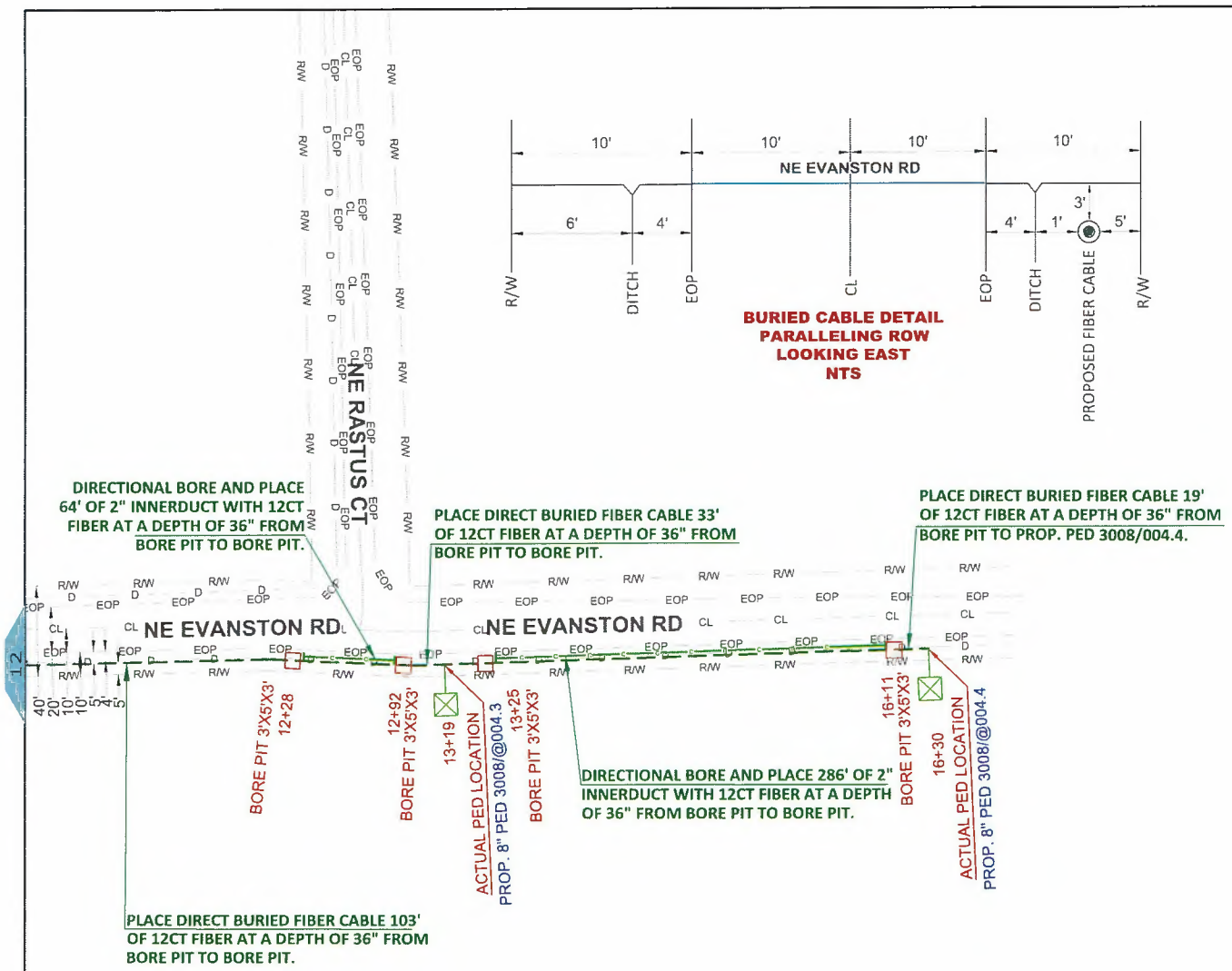

LEGEND

PROPOSED CONDUIT
PROPOSED BURIED FIBER
ROW
CENTER LINE
EOP
DITCH
EXISTING WB PEDESTAL
PROPOSED WB PEDESTAL
EXISTING COPPER WB PEDESTAL
REMOVED WB PEDESTAL
BORE PIT
CULVERT

windstream

DATE CREATED: 10/7/24

DATE REVISED:

DRAWN BY: RAMTeCH

N

SCALE: 1:50

COMPANY: Windstream

SYSTEM: LAKE CITY, FL

PROJECT NUMBER: 749542548

DESCRIPTION: FTTP CPON PERMIT

MAP: 13 OF 16

RAMTeCH

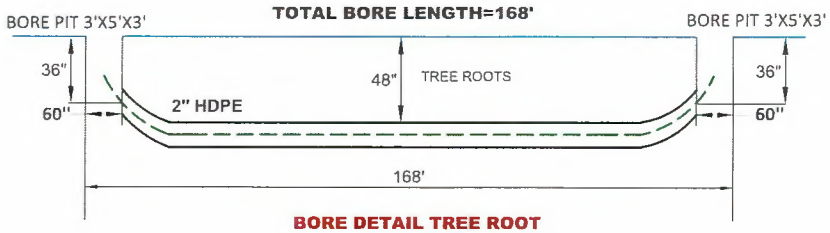

BORE DETAIL TREE ROOT CROSSING LOOKING EAST NTS

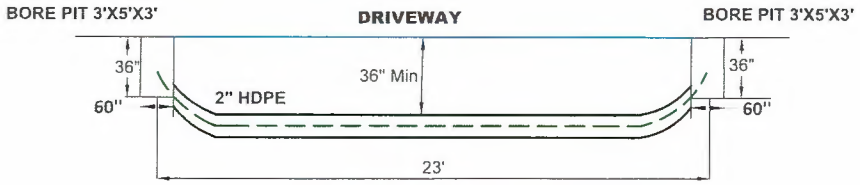

BORE DETAIL DRIVEWAY CROSSING NTS

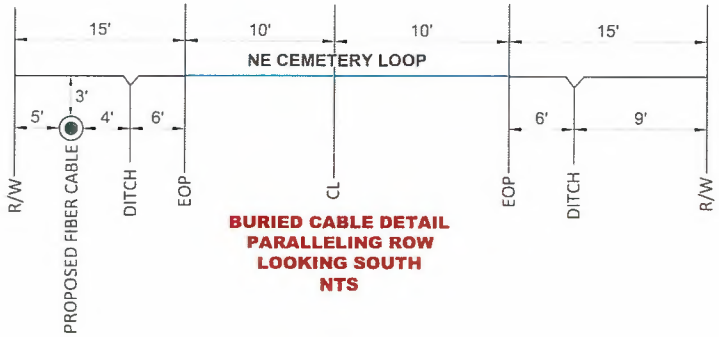

BURIED CABLE DETAIL PARALLELING ROW LOOKING SOUTH NTS

TOTAL ON FL COUNTY R/W IS 604' THIS DRAWING

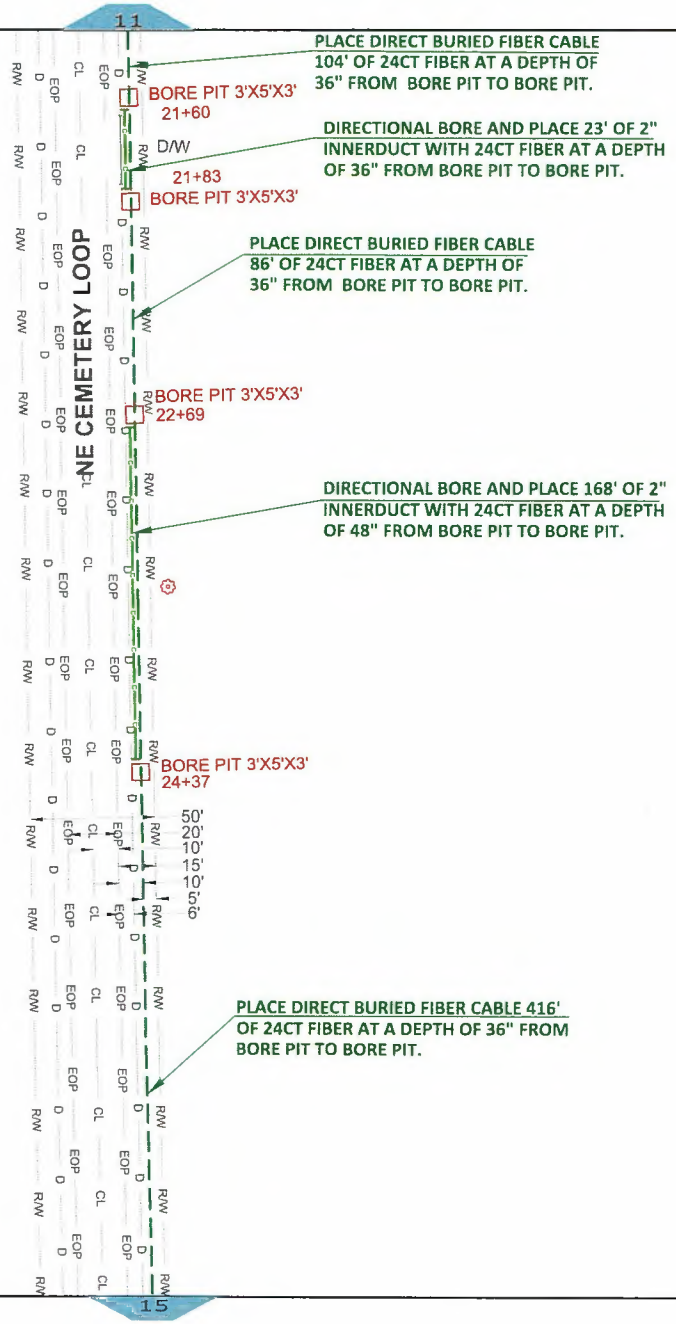

LEGEND

DATE CREATED: 10/7/24

DATE REVISED:

DRAWN BY: RAMTeCH

N

SCALE: 1:50

COMPANY: Windstream

SYSTEM: LAKE CITY, FL

PROJECT NUMBER: 749542548

DESCRIPTION: FTTP GPON PERMIT

MAP: 14 OF 16

RAMTeCH

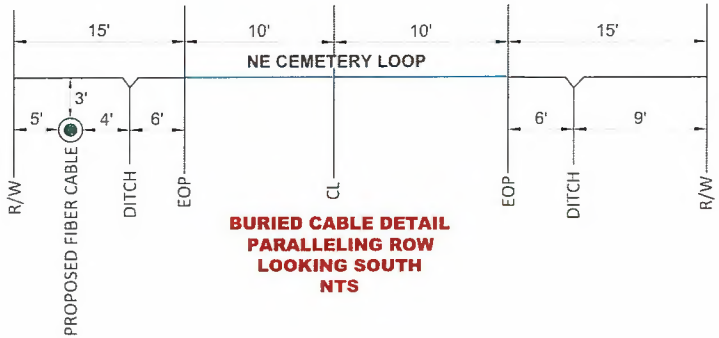

BURIED CABLE DETAIL
PARALLELING ROW
LOOKING SOUTH
NTS

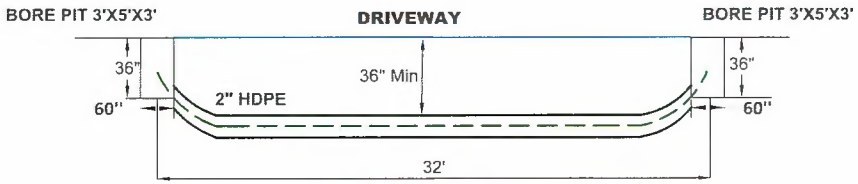

BORE DETAIL
DRIVEWAY CROSSING
NTS

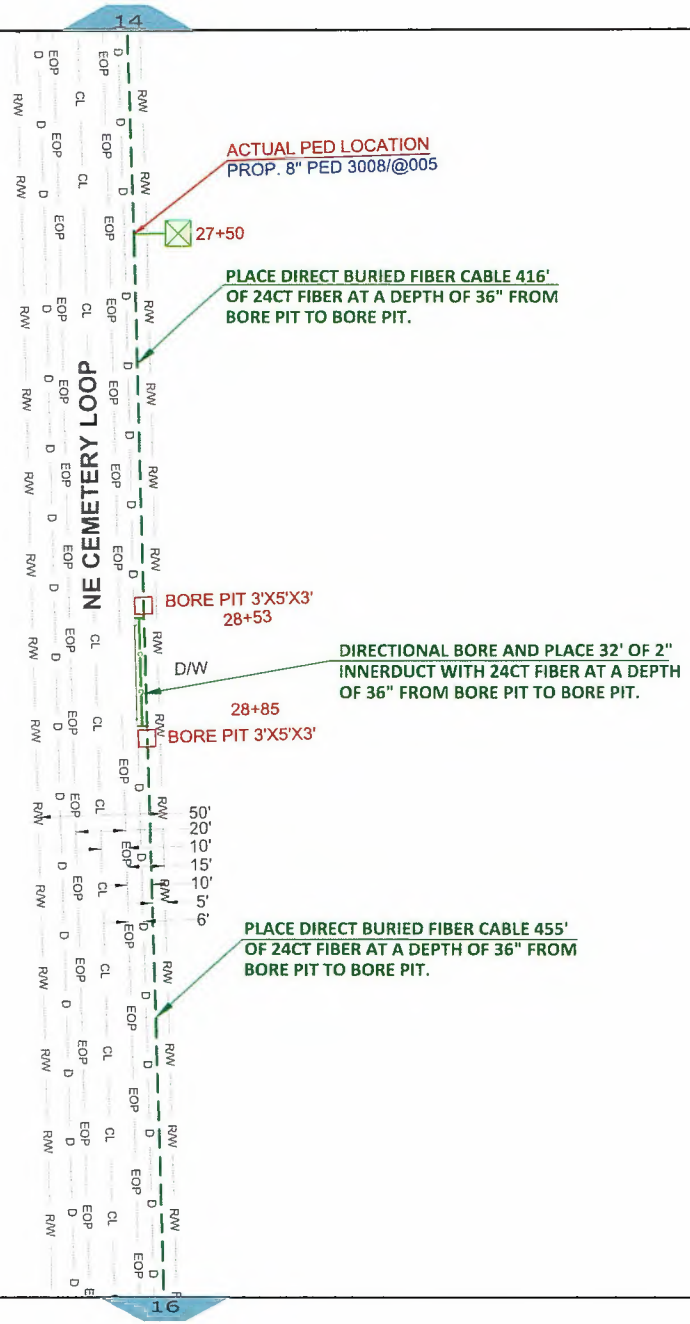

TOTAL ON FL COUNTY R/W IS 580' THIS DRAWING

LEGEND

DATE CREATED: 10/7/24

DATE REVISED:

DRAWN BY: RAMTeCH

N

SCALE: 1:50

COMPANY: Windstream

SYSTEM: LAKE CITY, FL

PROJECT NUMBER: 749542548

DESCRIPTION: FTTP GPON PERMIT

MAP: 15 OF 16

RAMTeCH

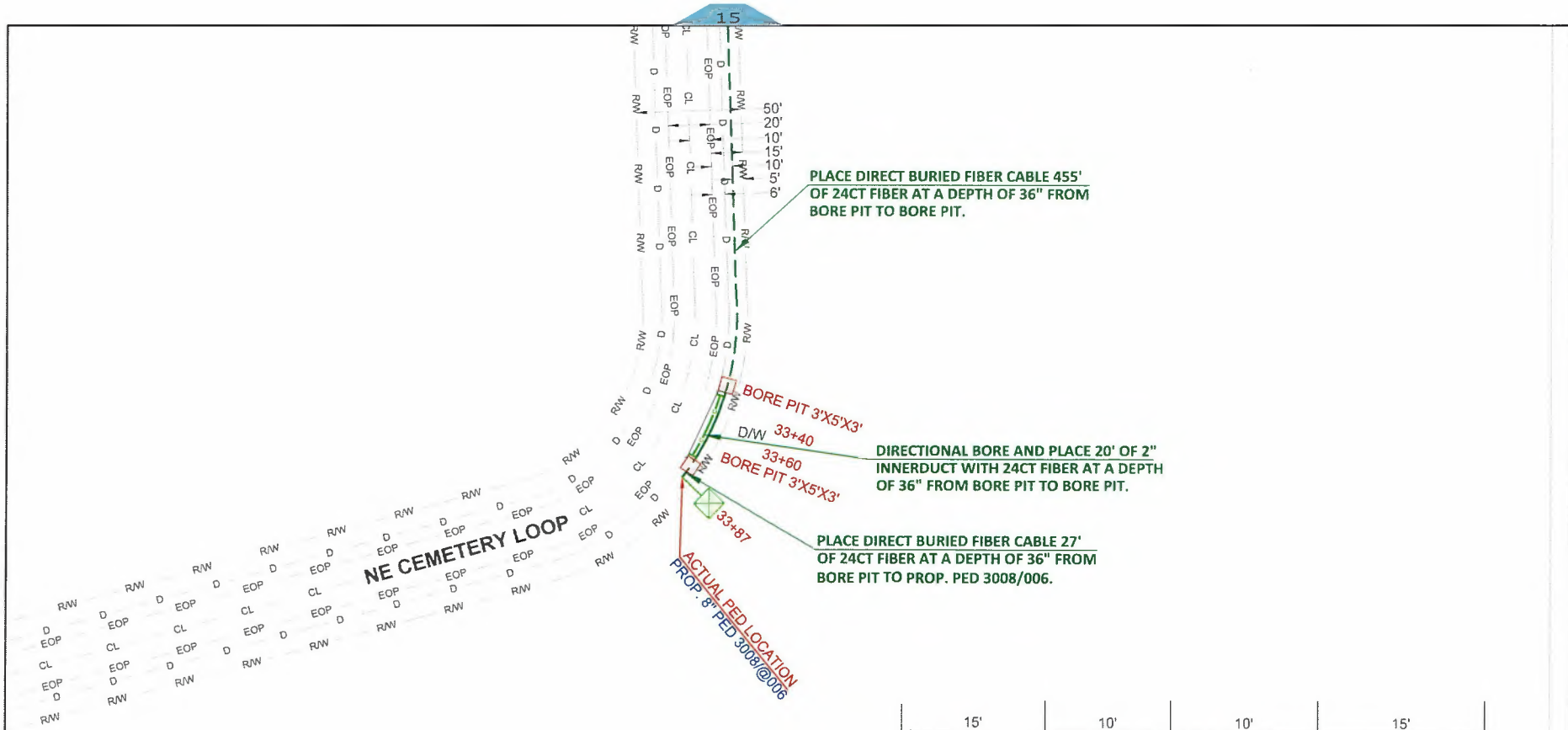

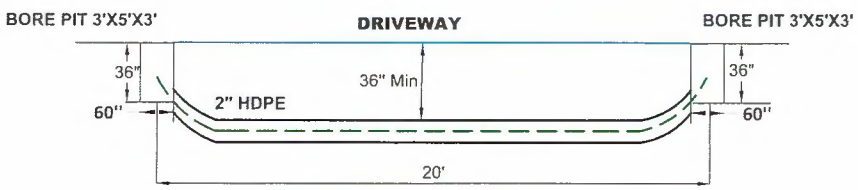

BORE DETAIL
DRIVEWAY CROSSING
NTS

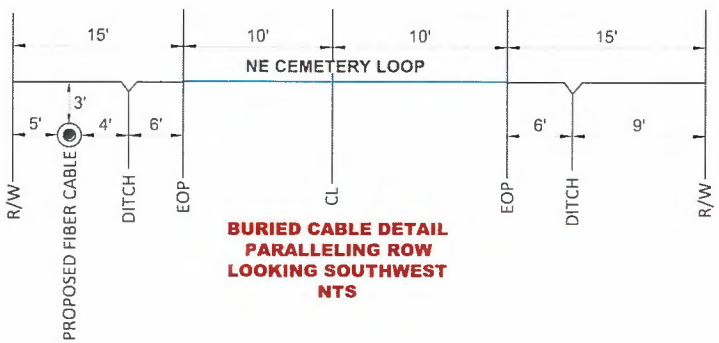

BURIED CABLE DETAIL
PARALLELING ROW
LOOKING SOUTHWEST
NTS

TOTAL ON FL COUNTY R/W IS 220' THIS DRAWING

LEGEND

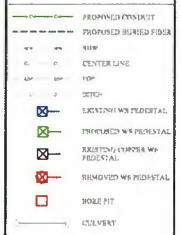

windstream

DATE CREATED: 10/7/24

DATE REVISED:

DRAWN BY: RAMTeCH

N

SCALE: 1:50

COMPANY: Windstream

SYSTEM: LAKE CITY, FL

PROJECT NUMBER: 769542548

DESCRIPTION: FTTP GPON PERMIT

MAP:

16 OF 16

RAMTeCH