



## COLUMBIA COUNTY BOARD OF COUNTY COMMISSIONERS AGENDA ITEM REQUEST FORM

The Board of County Commissioners meets the 1st and 3rd Thursday of each month in the Columbia County School Board Administrative Complex Auditorium, 372 West Duval Street, Lake City, Florida 32055. The first meeting of every month is at 9:30AM while the second meeting of every month takes place at 5:30PM. All agenda items are due in the Board's office one week prior to the meeting date.

Today's Date: 10/10/2024 Meeting Date: 10/17/2024

Department: Public Works

### 1. Nature and purpose of agenda item:

Utility Permit from Windstream requesting to run a cable along Lower Springs

### 2. Recommended Motion/Action:

Approve

### 3. Fiscal impact on current budget.

This item has no effect on the current budget.



relocated thereon as required by the Columbia County Public Works Director and/or County Engineer and at the expense of the PERMITTEE.

7. In case of non-compliance with the County's requirements in effect as of the approval date of this permit, this permit void and the facility will have to be brought into compliance or removed from the right of way at no cost to the County.

8. It is understood and agreed that the rights and privileges herein set out are granted only to the extent of the County's right, title and interest in the land to be entered upon and used by the PERMITTEE, and the PERMITTEE will, at all times, and to the extent permitted by law, assume all risk of and indemnify, defend, and save harmless Columbia County, Florida from any and all loss, damage, cost or expense arising in any manner on account of the exercise or attempted exercise by said PERMITTEE of the aforesaid right and privileges.

9. During construction, all safety regulations of the County shall be observed and the PERMITTEE must take measures, including pacing and the display of safety devices that may be necessary in order to safely conduct the public through the project area in accordance with the Federal Manual on Uniform Traffic Control Devices, as amended for highways.

10. Should the PERMITTEE be desirous of keeping its utilities in place and out of service, the PERMITTEE, by execution of this permit acknowledges its present and continuing ownership of its utilities located between \_\_\_\_\_ and \_\_\_\_\_ within the County's right of way as set forth above. PERMITTEE, as its sole expense, shall promptly remove said out of service utilities whenever Columbia County Public Works Director and/or County Engineer determines said removal is in the public interest.

11. Special instructions: Minimum cover of thirty inches (30") will be required at all locations. Columbia County will not be financially responsible for any damage to facilities with less than thirty inches (30") cover. Cables shall not be located within driveway ditches.

12. Additional Stipulations: \_\_\_\_\_  
\_\_\_\_\_  
\_\_\_\_\_  
\_\_\_\_\_  
\_\_\_\_\_

It is understood and agreed that commencement by the PERMITTEE is acknowledgment and acceptance of the binding nature of these specialist instructions.

Submitted By: Windstream Communications, LLC  
Permittee

Place Corporate Seal

Sara Wtango  
Staff Manager  
Signature and Title

\_\_\_\_\_  
Attested


Utilities Permit  
Page three  
Revised: 8/17/00

Recommended for Approval:

Signature: \_\_\_\_\_

Title: \_\_\_\_\_

Date: \_\_\_\_\_

A handwritten signature in blue ink, appearing to be 'R. J.', is written over the signature and title lines.

Approval by Board of County Commissioners, Columbia County, Florida:

YES ( )      NO ( )

Date Approved: \_\_\_\_\_

Chairman's Signature: \_\_\_\_\_

# Windstream LOCATION MAP NW LOWER SPRINGS RD



WINDSTREAM PROPOSES FIBER OPTIC CABLE PLACEMENT:

BURIED	12 FOC	24 FOC	48 FOC	144 FOC
DIRECT BURIED	1404'	0'	0'	0'
DIRECTIONAL BORE	40'	0'	0'	0'
DRY BORE	0'	0'	0'	0'
AERIAL	12 FOC	24 FOC	48 FOC	144 FOC
LASH TO EXISTING	0'	0'	0'	0'
NEW ATTACHMENT	0'	0'	0'	0'

TOTAL PROPOSED FIBER CABLE=1444'



## LEGEND

- PROPOSED CABLE ROUTE
- PROPOSED BURIED FIBER
- EXISTING ROAD
- EXISTING CABLE
- EXISTING UTILITY
- EXISTING POWER LINE
- EXISTING WATER LINE
- EXISTING GAS LINE
- EXISTING TELEPHONE LINE
- EXISTING FIBER OPTIC CABLE
- EXISTING FIBER OPTIC CABLE (NEW ATTACHMENT)
- EXISTING FIBER OPTIC CABLE (LASH TO EXISTING)
- EXISTING FIBER OPTIC CABLE (DRY BORE)
- EXISTING FIBER OPTIC CABLE (DIRECTIONAL BORE)
- EXISTING FIBER OPTIC CABLE (DIRECT BURIED)



DATE CREATED: 8/22/24

DATE REVISED:

DRAWN BY: RAMTeCH



SCALE: NTS

COMPANY:  
Windstream

SYSTEM:  
LAKE CITY, FL

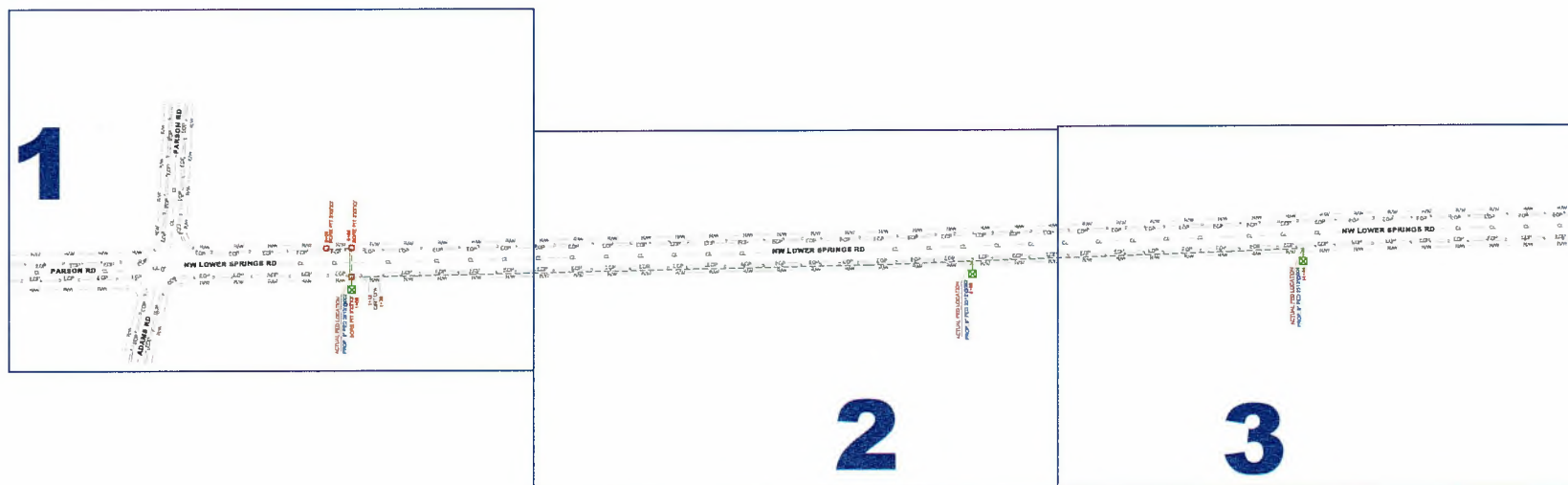
PROJECT NUMBER:  
749542513

DESCRIPTION:  
FTTP GPON PERMIT

MAP:

LOCATION MAP

RAMTeCH



### LEGEND

- |     |                         |
|-----|-------------------------|
|     | PRIORITIZED CONTINGENCY |
|     | PROPOSED IMPROVEMENTS   |
|     | FEMA.                   |
| 60% | BOW                     |
| 75% | CURTAIN LANE            |
| 80% | EOP                     |
| 90% | DETENT                  |
|     | RETRACTIBLE B&E         |
|     | PROPOSED SIGN           |
|     | PEDESTAL                |
|     | EXISTING CONCERN        |
|     | PEDESTAL                |
|     | RETRACTABLE B&E         |
|     | PEDESTAL                |
|     | HOLD-PUT                |
|     | CULVERT                 |

windstream.

DATE CREATED: 8/22/24

DATE REVISED:

DRAWN BY: RAMTeCH



SCALE: NTS

COMPANY:  
Windstream

SYSTEM:  
LAKE CITY, FL

PROJECT NUMBER:  
749542513

DESCRIPTION:  
FTTP GPON PERMIT

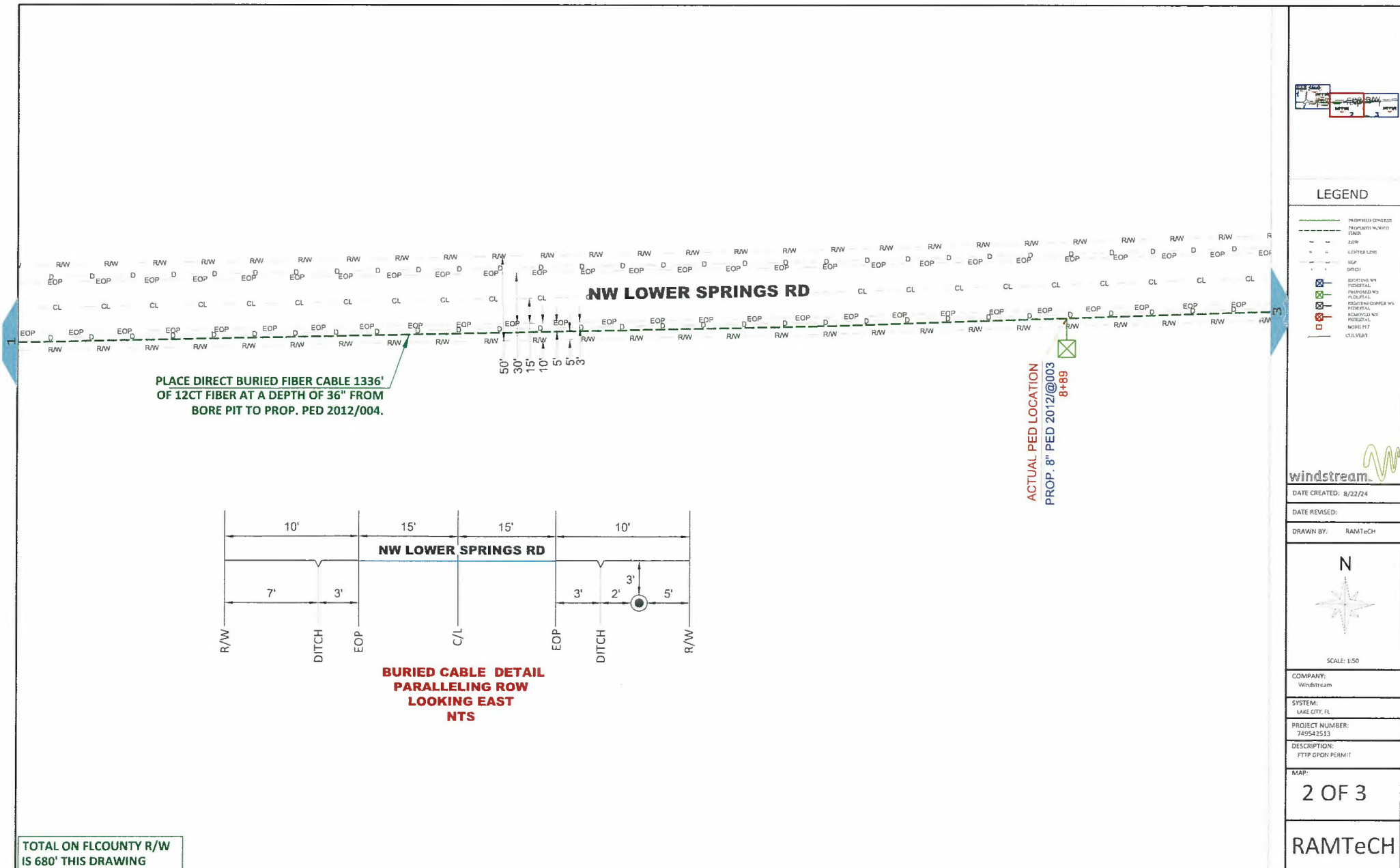
MAP:

## KEY MAP

RAMTeCH







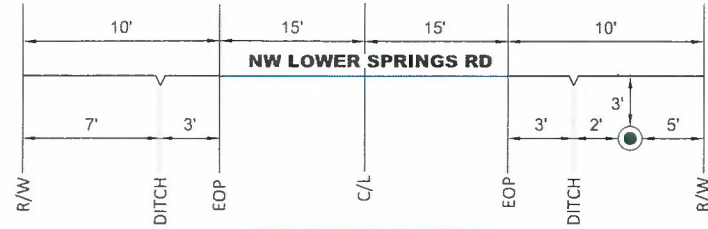


2

PLACE DIRECT BURIED FIBER CABLE 1336'  
OF 12CT FIBER AT A DEPTH OF 36" FROM  
BORE PIT TO PROP. PED 2012/004.


ACTUAL PED LOCATION  
PROP. 8" PED 2012/004  
14+44

### NW LOWER SPRINGS RD



**BURIED CABLE DETAIL  
PARALLELING ROW  
LOOKING EAST  
NTS**

TOTAL ON FLCOUNTY R/W  
IS 400' THIS DRAWING



#### LEGEND

- PROPOSED CENTERLINE
- PROPOSED RIGHT-OF-WAY
- EXISTING CENTERLINE
- EXISTING RIGHT-OF-WAY
- EXISTING DITCH
- EXISTING BORE PIT
- EXISTING UTILITY



DATE CREATED: 8/22/24

DATE REVISED:

DRAWN BY: RAMTeCH



SCALE: 1:50

COMPANY:  
Windstream

SYSTEM:  
LAKE CITY, FL

PROJECT NUMBER:  
749542513

DESCRIPTION:  
FTTP G90H PERMIT

MAP:

3 OF 3

RAMTeCH