



COLUMBIA COUNTY BOARD OF COUNTY COMMISSIONERS AGENDA ITEM REQUEST FORM

The Board of County Commissioners meets the 1st and 3rd Thursday of each month in the Columbia County School Board Administrative Complex Auditorium, 372 West Duval Street, Lake City, Florida 32055. The first meeting of every month is at 9:30AM while the second meeting of every month takes place at 5:30PM. All agenda items are due in the Board's office one week prior to the meeting date.

Today's Date: 10/10/2024 Meeting Date: 10/17/2024

Department: Public Works

1. Nature and purpose of agenda item:

Utility permit from Windstream requesting to run cable along Suwannee Valley Road.

2. Recommended Motion/Action:

Approve

3. Fiscal impact on current budget.

This item has no effect on the current budget.

COLUMBIA COUNTY BOARD OF COUNTY COMISSIONERS UTILITY PERMIT

Date: 9/16/24 Permit No. 26982 County Road Suwannee Valley Rd Section No. 25

Permittee Windstream Communications, LLC

Address 4005 N Rodney Parham Rd, Little Rock AR 72212 Telephone Number 501-748-4601

Requesting permission from Columbia County, Florida, hereinafter called the County, to contract, operate and maintain Windstream proposing to install 2,677' of 48 count fiber. 2,492' by direct buried, 150' by directional bore and 35' of dry bore. To provide internet services.

FROM: 30.292877, -82.777670 TO: 30.293067, -82.769195

Submitted for the Utility Owner by: <u>Sarah Hays - Staff Manager</u>	<u><i>Sarah Hays</i></u>	<u>9/16/24</u>
Typed Name & Title	Signature	Date

1. Permittee declares that prior to filing this application it has determined the location of all existing utilities, both aerial and underground and the accurate locations are shown on the plans attached hereto and made a part of this application. Proposed work is within corporate limits of Municipality: YES () NO (X). If YES: LAKE CITY () FORT WHITE (). A letter of notification was mailed on _____ to the following utility owners _____

2. The Columbia County Public Works Director shall be notified twenty-four (24) hours prior to starting work and again immediately upon completion of work. The Public Works Director is _____, located at _____ Telephone Number _____. The PERMITTEE's employee responsible for Maintenance of Traffic is _____ Telephone Number _____ (This name may be provided at the time of the 24 hour notice to starting work.)

3. This PERMITTEE shall commence actual construction in good faith within ____ days after issuance of permit, and shall be completed within ____ days after permitted work has begun. If the beginning date is more than 60 days from date of permit approval, then PERMITTEE must review the permit with the Columbia County Public Works Director to make sure no changes have occurred in the transportation facility that would affect the permitted construction.

4. The construction and maintenance of such utility shall not interfere with the property and rights of a prior PERMITTEE.

5. It is expressly stipulated that this permit is a license for permissive use only and that the placing of utilities upon public property pursuant to this permit shall not operate to create or vest any property right in said holder.

6. Pursuant to Section 337-403(1), Florida Statutes, whenever necessary for the construction, repair, improvement, maintenance, safe and efficient operation, alteration or relocation of all, or any portion of said transportation facility as determined by the Columbia County Public Works Director and/or County Engineer, any or all utilities and appurtenances authorized hereunder, shall be immediately removed from said transportation facility or reset or

relocated thereon as required by the Columbia County Public Works Director and/or County Engineer and at the expense of the PERMITTEE.

7. In case of non-compliance with the County's requirements in effect as of the approval date of this permit, this permit void and the facility will have to be brought into compliance or removed from the right of way at no cost to the County.

8. It is understood and agreed that the rights and privileges herein set out are granted only to the extent of the County's right, title and interest in the land to be entered upon and used by the PERMITTEE, and the PERMITTEE will, at all times, and to the extent permitted by law, assume all risk of and indemnify, defend, and save harmless Columbia County, Florida from any and all loss, damage, cost or expense arising in any manner on account of the exercise or attempted exercise by said PERMITTEE of the aforesaid right and privileges.

9. During construction, all safety regulations of the County shall be observed and the PERMITTEE must take measures, including pacing and the display of safety devices that may be necessary in order to safely conduct the public through the project area in accordance with the Federal Manual on Uniform Traffic Control Devices, as amended for highways.

10. Should the PERMITTEE be desirous of keeping its utilities in place and out of service, the PERMITTEE, by execution of this permit acknowledges its present and continuing ownership of its utilities located between _____ and _____ within the County's right of way as set forth above. PERMITTEE, as its sole expense, shall promptly remove said out of service utilities whenever Columbia County Public Works Director and/or County Engineer determines said removal is in the public interest.

11. Special instructions: Minimum cover of thirty inches (30") will be required at all locations. Columbia County will not be financially responsible for any damage to facilities with less than thirty inches (30") cover. Cables shall not be located within driveway ditches.

12. Additional Stipulations: _____

It is understood and agreed that commencement by the PERMITTEE is acknowledgment and acceptance of the binding nature of these specialist instructions.

Submitted By: Windstream Communications, LLC
Permittee

Place Corporate Seal

Sara W. Mayo
Staff Manager
Signature and Title

Attested

Utilities Permit
Page three
Revised: 8/17/00

Recommended for Approval:

Signature: _____

Title: _____

Date: _____

Approval by Board of County Commissioners, Columbia County, Florida:

YES () NO ()

Date Approved: _____

Chairman's Signature: _____

BURIED	12 FOC	24 FOC	48 FOC	144 FOC
DIRECT BURIED	0'	0'	2492'	0'
DIRECTIONAL BORE	0'	0'	150'	0'
DRY BORE	0'	0'	35'	0'
AERIAL	12 FOC	24 FOC	48 FOC	144 FOC
LASH TO EXISTING	0'	0'	0'	0'
NEW ATTACHMENT	0'	0'	0'	0'

TOTAL PROPOSED FIBER CABLE=2677'

[illegible]

windstream.

DATE CREATED: 9/1/24

DATE REVISED:

DRAWN BY: RAMTeCH



CALE: NTS

COMPANY:
WindsTeam

SYSTEM:
LAKE CITY, FL

PROJECT NUMBER:
704742469

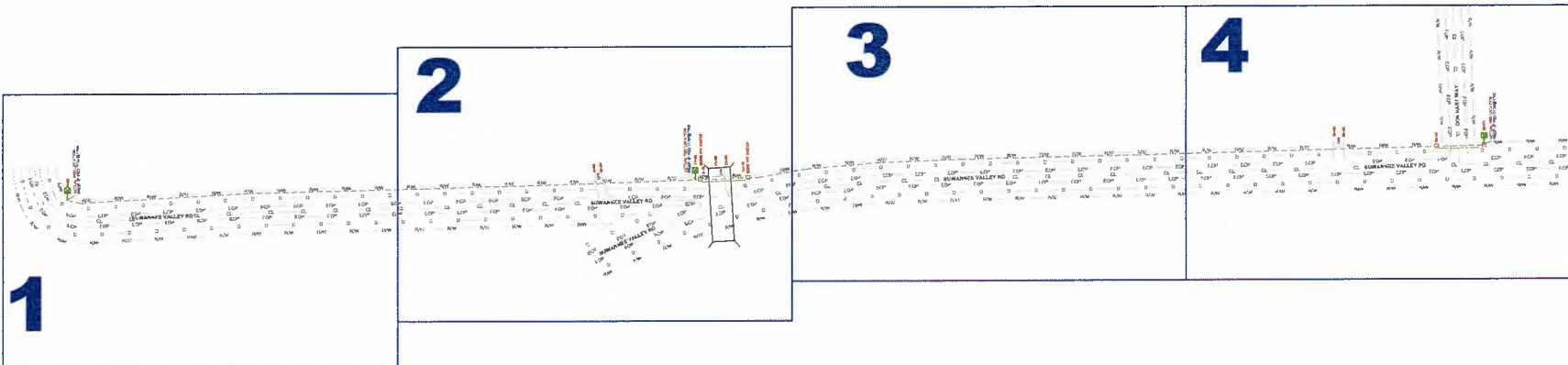
DESCRIPTION:
FTTP GPON PERMIT

MAP:

LOCATION MAP

RAMTeCH

**COUNTY PERMIT
SUWANNEE VALLEY RD**



LEGEND

[illegible]

windstream.

DATE CREATED: 9/1/24

DATE REVISED:

DRAWN BY: RAMTeCH



SCALE: NTS

COMPANY:
Windstream

SYSTEM:
LAKE CITY, FL

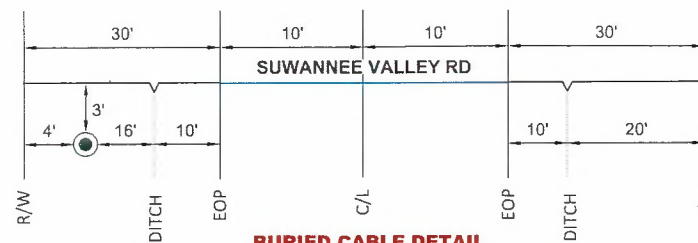

PROJECT NUMBER
704742469

DESCRIPTION:
FTTP GPON PERMIT

MAP:

KEY MAP

RAMTeCH



**BURIED CABLE DETAIL
PARALLELING ROW
LOOKING EAST
NTS**

**TOTAL ON FL COUNTY R/W
IS 623' THIS DRAWING.**



LEGEND

- PROPOSED CABLE ROUTE
- PROPOSED RIGHT-OF-WAY
- EXISTING RIGHT-OF-WAY
- EXISTING CENTER LINE
- EXISTING EOP
- EXISTING DITCH
- EXISTING 30\"/>



DATE CREATED: 9/1/24

DATE REVISED:

DRAWN BY: RAMTeCH

N



SCALE: 1:50

COMPANY:
Windstream

SYSTEM:
SAFETY, FL

PROJECT NUMBER:
704742459

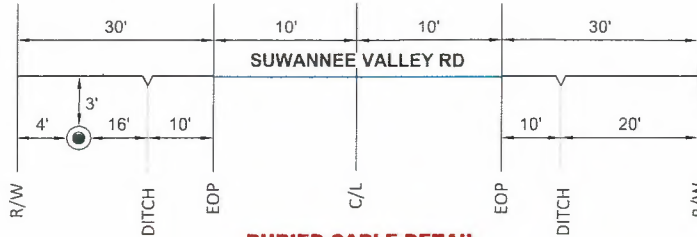
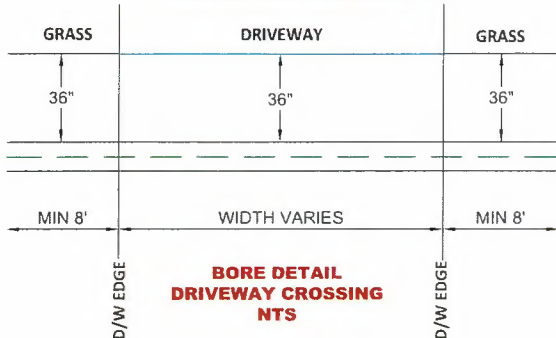
DESCRIPTION:
FTTP GPON PERMIT

MAP:

1 OF 4

RAMTeCH

PROFILE "A" FROM PRINT 1



PLACE DIRECT BURIED FIBER CABLE 1188' OF 48CT FIBER AT A DEPTH OF 36" FROM BORE PIT TO BORE PIT.

DIRECTIONAL BORE AND PLACE 100' OF 1.25" INNERDUCT WITH 48CT FIBER AT A DEPTH OF 48" FROM BORE PIT TO BORE PIT.

PLACE DIRECT BURIED FIBER CABLE 1304' OF 48CT FIBER AT A DEPTH OF 36" FROM PROP. PED 1119/174A TO BORE PIT.

BORE HOLE AND PLACE 15' OF 48CT FIBER AT THE DEPTH OF 36".

ACTUAL PED LOCATION PROP. 8" PED 1119@174B

11+82 BORE PIT 3'X5'X3'

13+26

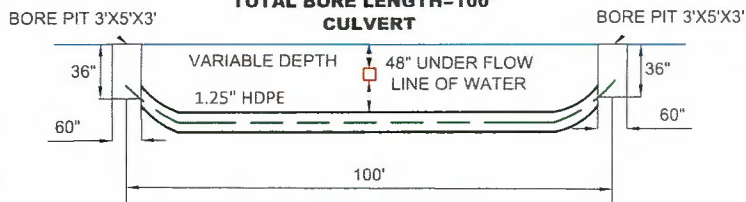
13+56

14+19 BORE PIT 3'X5'X3'

SUWANNEE VALLEY RD

SUWANNEE VALLEY RD

TOTAL BORE LENGTH=100' CULVERT



LEGEND

- PROPOSED 1.25" HDPE
- PROPOSED 48CT FIBER
- EXISTING 1.25" HDPE
- EXISTING 48CT FIBER
- PROPOSED 3'X5'X3' BORE PIT
- EXISTING 3'X5'X3' BORE PIT
- BORE PIT
- BOX CULVERT

windstream.

DATE CREATED: 9/1/24

DATE REVISED:

DRAWN BY: RAMTeCH

N



SCALE: 1:50

COMPANY: Windstream

SYSTEM:

LAKE CITY, FL

PROJECT NUMBER:

704742469

DESCRIPTION:

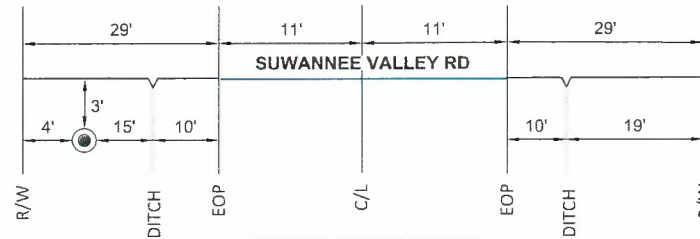
FTTP GPON PERMIT

MAP:

2 OF 4

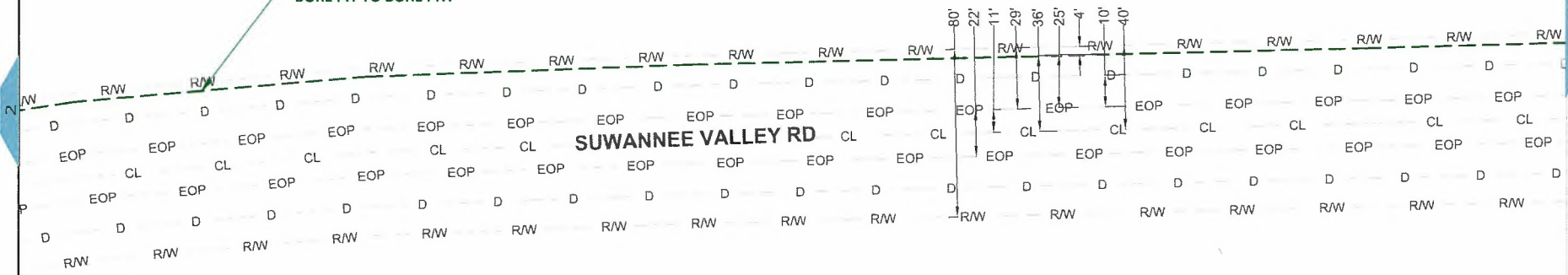
RAMTeCH

TOTAL ON FL COUNTY R/W IS 738' THIS DRAWING.



**BURIED CABLE DETAIL
PARALLELING ROW
LOOKING EAST
NTS**

PLACE DIRECT BURIED FIBER CABLE 1188'
OF 48CT FIBER AT A DEPTH OF 36" FROM
BORE PIT TO BORE PIT.



LEGEND

- PROPOSED CONDUIT
- PROPOSED BURIED FIBER
- RIGHT OF WAY LINE
- DITCH
- EXISTING BOX PEDESTAL
- PROPOSED BOX PEDESTAL
- EXISTING COPPER WIRE
- REMOVED BOX PEDESTAL
- BORE PIT
- BOX CULVERT

windstream.

DATE CREATED: 9/1/24

DATE REVISED:

DRAWN BY: RAMTeCH

N



SCALE: 1:50

COMPANY:
Windstream

SYSTEM:
LAKE CITY, FL

PROJECT NUMBER:
204742465

DESCRIPTION:
FTTP GPON PERMIT

MAP:

3 OF 4

RAMTeCH

TOTAL ON FL COUNTY R/W
IS 729' THIS DRAWING.

