



COLUMBIA COUNTY BOARD OF COUNTY COMMISSIONERS AGENDA ITEM REQUEST FORM

The Board of County Commissioners meets the 1st and 3rd Thursday of each month at 5:30 p.m. in the Columbia County School Board Administrative Complex Auditorium, 372 West Duval Street, Lake City, Florida 32055. All agenda items are due in the Board's office one week prior to the meeting date.

Today's Date: 5/11/2021 Meeting Date: 5/20/2021

Name: Kevin Kirby Department: Public Works

Division Manager's Signature:

A handwritten signature in blue ink, appearing to be "K. Kirby", is written over a light blue horizontal line.

1. Nature and purpose of agenda item:

Utility permit from AT&T to run a cable at NW Lake Jeffery Road

2. Recommended Motion/Action:

Approve

3. Fiscal impact on current budget.

This item has no effect on the current budget.

**COLUMBIA COUNTY BOARD OF COUNTY COMMISSIONERS
UTILITY PERMIT**

Date: 05/06/2021 Permit No. _____ County Road NW LAKE JEFFERY RD Section No. _____

Permittee AT&T Authorized Agent Susan Boswell email: susan.boswell@byers.com

Address 9400 Historic King Rd., Jacksonville, FL 32257 Telephone Number 803-269-6082

Requesting permission from Columbia County, Florida, hereinafter called the County, to contract, operate and maintain -2556' BURIED FIBER CABLE HAND TRENCHED

FROM: _____ TO: _____

Submitted for the Utility Owner by: <u>Susan Boswell, Agent for AT&T</u>	<u><i>Susan Boswell</i></u>	<u>5/6/2021</u>
Typed Name & Title	Signature	Date

1. Permittee declares that prior to filing this application it has determined the location of all existing utilities, both aerial and underground and the accurate locations are shown on the plans attached hereto and made a part of this application. Proposed work is within corporate limits of Municipality: YES () NO (☒). If YES: LAKE CITY () FORT WHITE (). A letter of notification was mailed on _____ to the following utility owners _____

2. The Columbia County Public Works Director shall be notified twenty-four (24) hours prior to starting work and again immediately upon completion of work. The Public Works Director is Kevin Kirby, located at _____ Telephone Number 386-752-5955. The PERMITTEE's employee responsible for Maintenance of Traffic is _____ Telephone Number _____ (This name may be provided at the time of the 24 hour notice to starting work.)

3. This PERMITTEE shall commence actual construction in good faith within 30 days after issuance of permit, and shall be completed within 90 days after permitted work has begun. If the beginning date is more than 60 days from date of permit approval, then PERMITTEE must review the permit with the Columbia County Public Works Director to make sure no changes have occurred in the transportation facility that would affect the permitted construction.

4. The construction and maintenance of such utility shall not interfere with the property and rights of a prior PERMITTEE.

5. It is expressly stipulated that this permit is a license for permissive use only and that the placing of utilities upon public property pursuant to this permit shall not operate to create or vest any property right in said holder.

6. Pursuant to Section 337-403(1), Florida Statutes, whenever necessary for the construction, repair, improvement, maintenance, safe and efficient operation, alteration or relocation of all, or any portion of said transportation facility as determined by the Columbia County Public Works Director and/or County Engineer, any or all utilities and appurtenances authorized hereunder, shall be immediately removed from said transportation facility or reset or

relocated thereon as required by the Columbia County Public Works Director and/or County Engineer and at the expense of the PERMITTEE.

7. In case of non-compliance with the County's requirements in effect as of the approval date of this permit, this permit void and the facility will have to be brought into compliance or removed from the right of way at no cost to the County.

8. It is understood and agreed that the rights and privileges herein set out are granted only to the extent of the County's right, title and interest in the land to be entered upon and used by the PERMITTEE, and the PERMITTEE will, at all times, and to the extent permitted by law, assume all risk of and indemnify, defend, and save harmless Columbia County, Florida from any and all loss, damage, cost or expense arising in any manner on account of the exercise or attempted exercise by said PERMITTEE of the aforesaid right and privileges.

9. During construction, all safety regulations of the County shall be observed and the PERMITTEE must take measures, including pacing and the display of safety devices that may be necessary in order to safely conduct the public through the project area in accordance with the Federal Manual on Uniform Traffic Control Devices, as amended for highways.

10. Should the PERMITTEE be desirous of keeping its utilities in place and out of service, the PERMITTEE, by execution of this permit acknowledges its present and continuing ownership of its utilities located between _____ and _____ within the County's right of way as set forth above. PERMITTEE, as its sole expense, shall promptly remove said out of service utilities whenever Columbia County Public Works Director and/or County Engineer determines said removal is in the public interest.

11. Special instructions: Minimum cover of thirty inches (30") will be required at all locations. Columbia County will not be financially responsible for any damage to facilities with less than thirty inches (30") cover. Cables shall not be located within driveway ditches.

12. Additional Stipulations: _____

It is understood and agreed that commencement by the PERMITTEE is acknowledgment and acceptance of the binding nature of these specialist instructions.

Submitted By: Susan Boswell, Agent for AT&T
Permittee

Susan Boswell

Signature and Title

Place Corporate Seal

AT&T Authorized Agent

Attested

Utilities Permit
Page three
Revised: 8/17/00

Recommended for Approval:

Signature: _____

Title: _____

Date: _____

Approval by Board of County Commissioners, Columbia County, Florida:

YES () NO ()

Date Approved: _____

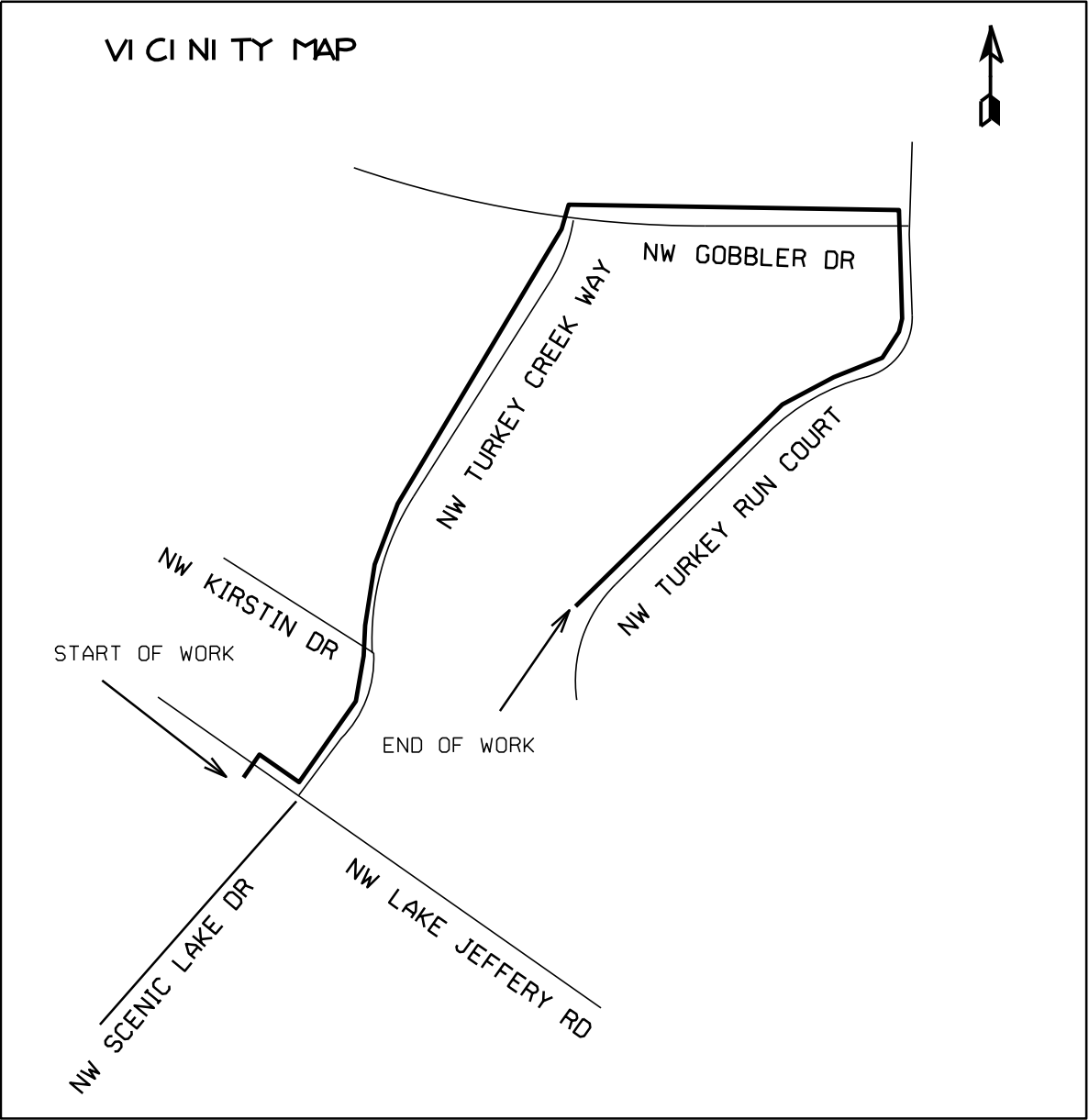
Chairman's Signature: _____



MAINTENANCE OF TRAFFIC PLANS INCLUDED WITH DRAWINGS

CONSTRUCTION NOTES:

- 1) SIDEWALK TO BE REMOVED AND REPLACED AS NEEDED FOR BORE AND CORE
- 2) RESTORATION PER CITY STANDARDS
- 3) UTILITY LOCATIONS (TELEPHONE AND NON-TELEPHONE) ARE TO BEST INFORMATION AND APPROXIMATE ONLY. SEE OWNERS & CONTRACTORS FOR VERIFICATION OF EXACT LOCATION PRIOR TO WORK OPERATIONS.
- 4) CALL FOR INSPECTIONS.
- 5) RESTORE ALL EXCAVATIONS TO ORIGINAL OR BETTER.
- 6) ALL TRENCHES WILL BE OPENED AND MAINTAINED FOLLOWING STANDARDS. IT IS RECOMMENDED THAT AND DIGGING, SOFT, SOFT DIGGING, VACUUM EXCAVATION ETC. BE USED IN THE 30" TOLERANCE ZONE TO EXPOSE UNDERGROUND FACILITIES.
- 7) CALL SUNSHINE STATE ONE CALL FLORIDA, INC AT 811 TO REQUEST A LOCATE OF ANY UNDERGROUND FACILITIES AT YOUR EXCAVATION SITE.
- 8) CONTRACTOR TO PROVIDE A NOTICE OF COMMENCEMENT TO THE PERMIT AGENCY ENGINEERING DEPARTMENT 48 HOURS PRIOR TO BEGINNING CONSTRUCTION.
- 9) MAINTAIN 18" VERTICAL CLEARANCE, 6' HORIZONTAL CLEARANCE BETWEEN EXISTING UTILITIES AND 36" COVER.



SCOPE OF WORK:
ATT WILL BE PLACING 2556' OF BURIED FIBER CABLE HAND TRENCHED AT A DEPTH OF 30" .

MOT'S USED:
102-602,
102-603.

Total Aerial Cable: 0
Total Buried Cable: 2556'
Total # Of Bores: 09
Total # Of Cabinets: 0
Total # Of HandholeS: 08
Total # Of Down Guys: 0
Total # Of Anchors: 0
Total # Of Sidewalk
Panel Break & Restores: 0

SEC - 23
TWN - 03
RNG - 16

CALL BEFORE YOU DIG



FLORIDA
DIAL 811 or
1-800-432-4770
www.call811.com

TWO FULL BUS. DAYS BEFORE YOU DIG
IT IS THE CONTRACTORS RESPONSIBILITY TO CONTACT UTILITY COMPANIES PRIOR TO ANY CONSTRUCTION AS THE LOCATION OF UTILITIES SHOWN ON THIS PLAT ARE APPROXIMATE AND POSSIBLY INCOMPLETE. THEREFORE CERTIFICATION TO THE LOCATION OF ALL UNDERGROUND UTILITIES IS WITHHELD.

SYMBOL LEGEND		
Proposed	Existing	Description
		AERIAL CABLE
		BURIED CABLE
		BST POLE
		POWER POLE
		CONCRETE POLE
		ANCHOR & GUY
		ENCLOSURE
		ENCLOSURE
		MANHOLE
		TRAFFIC RATED HANDHOLE 30x48
		PIPE/CONDUIT
		CABLE MARKER
		AERIAL SVC WIRE
		BURIED SVC WIRE
	N/A	BORE
	N/A	CUT PAVEMENT
	N/A	SPLICING PIT
	N/A	TRENCH LEN&DEPTH
		FIBER OPTIC CABLE
		CABINET TYPES (VRAD, XBOX)
		POWER UTILITY
N/A		GAS UTILITY
N/A		WATER UTILITY
N/A		CABLE TELEVISION
N/A		SEWER UTILITY
N/A		REUSE UTILITY
N/A		STORM DRAIN

ATTSE

PROPOSED TELEPHONE FACILITIES
ON RIGHT OF WAY OF
COLUMBIA COUNTY

NW LAKE JEFFERY RD

Exchange:

386752

Designer:

Peeler,Scott†

Phone:

352-213-4188

Authorization:

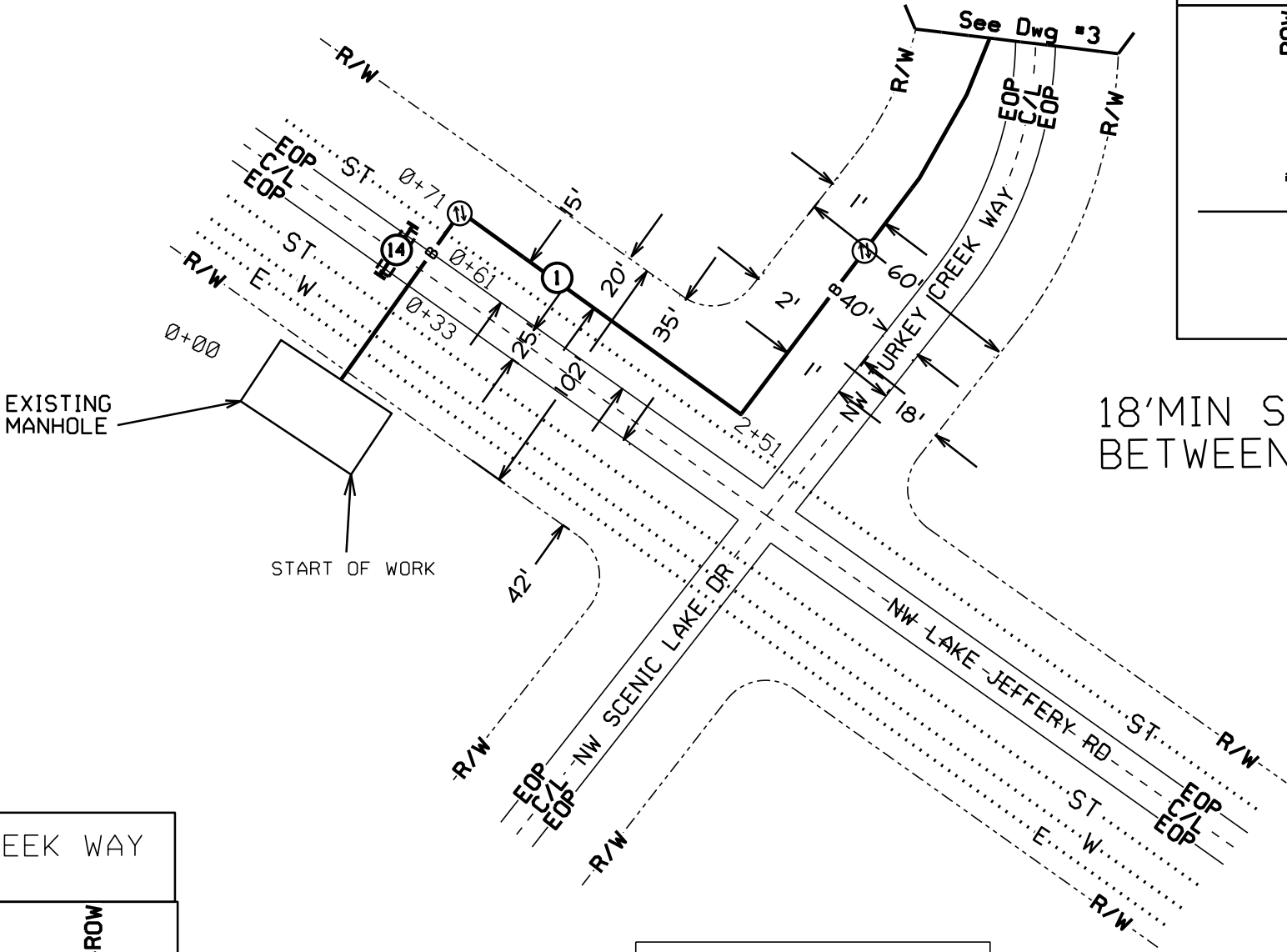
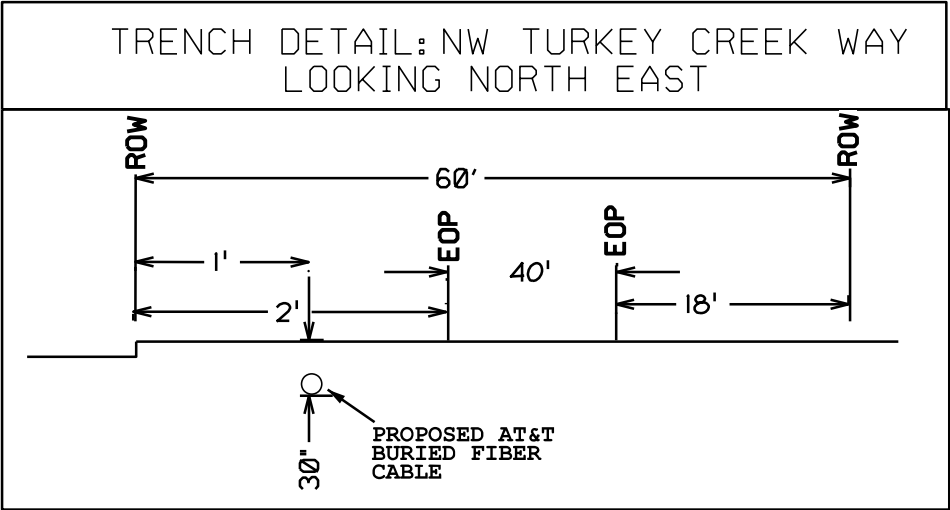
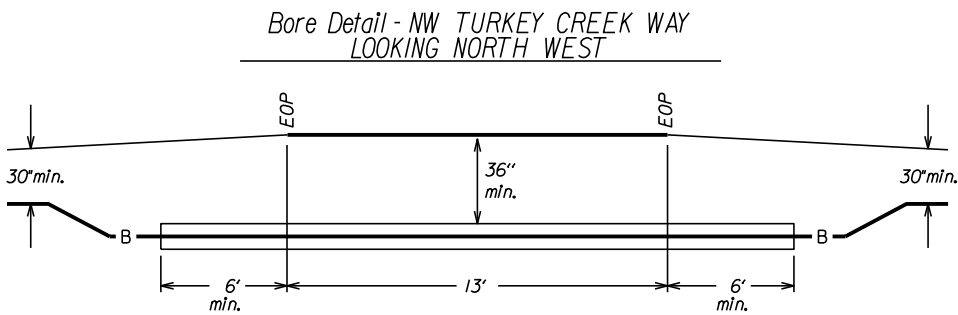
IYE6I022N

Dwg. 1 of 7

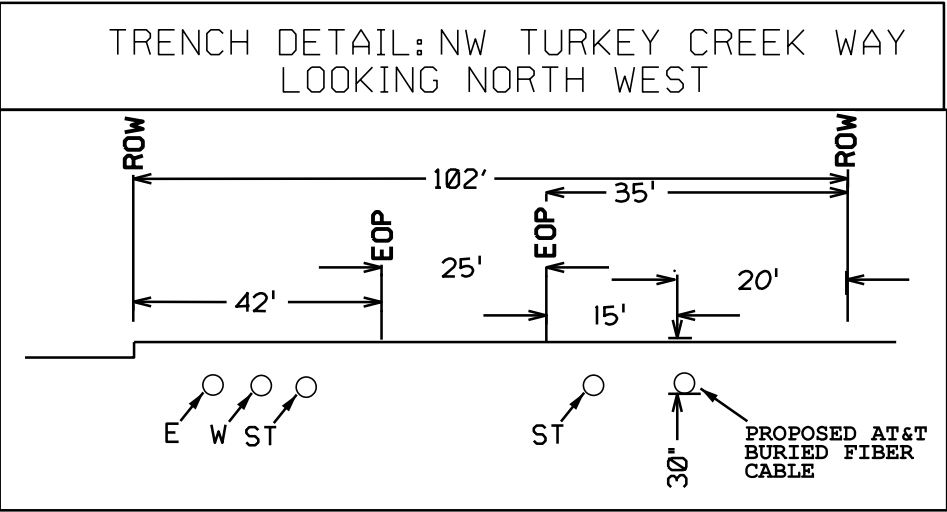
- 1

PROPOSED 586' 5BQ2MR-288 SIZE OF FIBER CABLE TRENCHED AT 30" DEEP
- 14

PROPOSED 25' OF DIRECTIONAL 2" HDPE AT 36" DEEP WITH 4" BACK REAMER



18'MIN SEPERATION
BETWEEN UTILITES



MOT'S USED:
102-602,
102-603.

CALL BEFORE YOU DIG

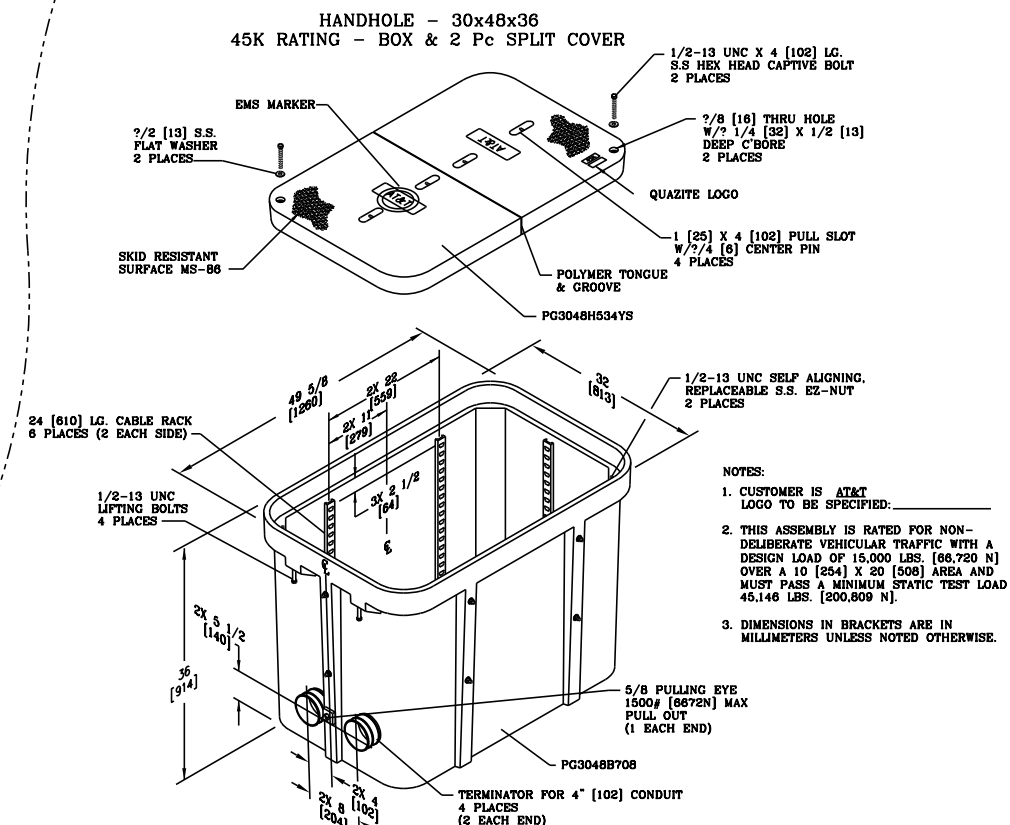

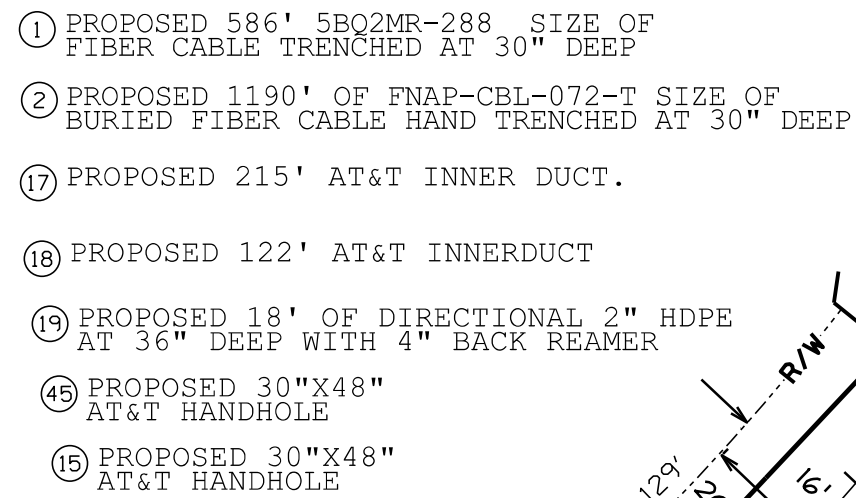


FLORIDA
DIAL 811 or
1-800-432-4770
www.call811.com

TWO FULL BUS. DAYS BEFORE YOU DIG

IT IS THE CONTRACTOR'S RESPONSIBILITY TO CONTACT UTILITY COMPANIES PRIOR TO ANY CONSTRUCTION AS THE LOCATION OF UTILITIES SHOWN ON THIS PLAN ARE APPROXIMATE AND POSSIBLY INCOMPLETE. THEREFORE CERTIFICATION TO THE LOCATION OF ALL UNDERGROUND UTILITIES IS WITHHELD.

ATTSE	
PROPOSED TELEPHONE FACILITIES ON RIGHT OF WAY OF COLUMBIA COUNTY	
NW LAKE JEFFERY RD	
Exchange:	386752
Designer:	Peeler, Scott
Phone:	352-213-4188
Authorization:	IYE61022N
Dwg.	2 of 7

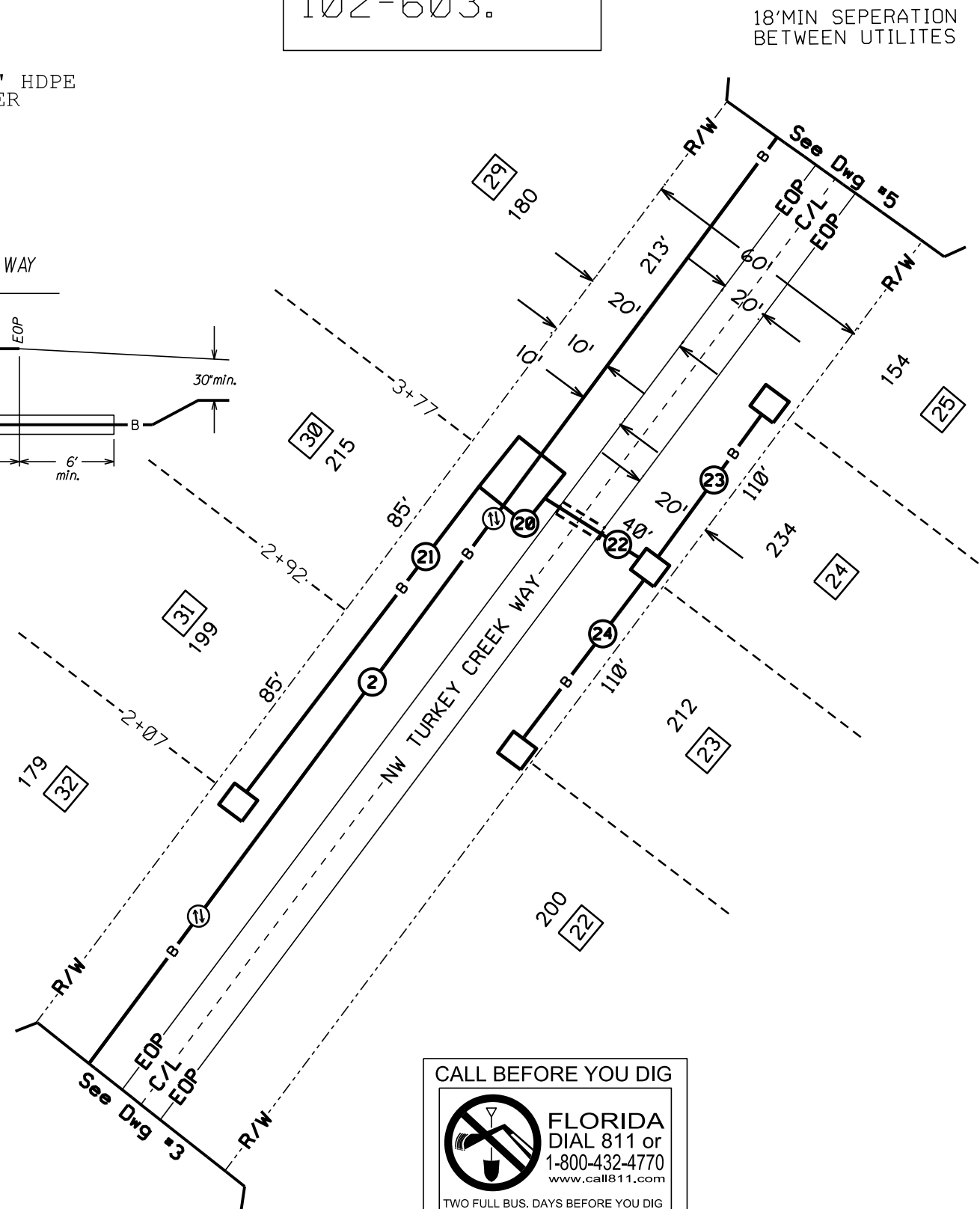
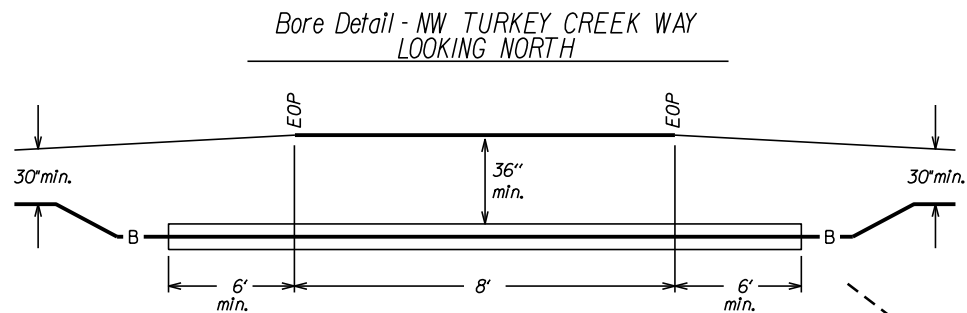
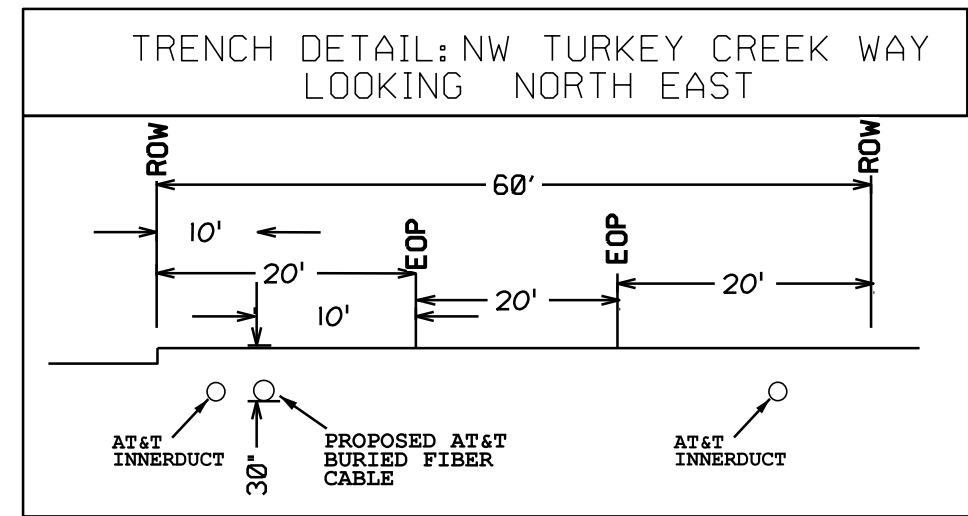


NOTES:

1. CUSTOMER IS AT&T
LOGO TO BE SPECIFIED: _____
2. THIS ASSEMBLY IS RATED FOR NON-
DELIBERATE VEHICULAR TRAFFIC WITH A
DESIGN LOAD OF 15,000 LBS. [66,720 N]
OVER A 10 [254] X 20 [508] AREA AND
MUST PASS A MINIMUM STATIC TEST LOAD
45,146 LBS. [200,809 N].
3. DIMENSIONS IN BRACKETS ARE IN
MILLIMETERS UNLESS NOTED OTHERWISE.

Dwg. 3 of 7

- MOT'S USED:
102-602,
102-603.



ATTSE
PROPOSED TELEPHONE FACILITIES ON RIGHT OF WAY OF COLUMBIA COUNTY
NW LAKE JEFFERY RD
Exchange: 386752
Designer: Peeler, Scott
Phone: 352-213-4188
Authorization: IYE61022N
Dwg. 4 of 7

- ② PROPOSED 1190' OF FNAP-CBL-072-T SIZE OF BURIED FIBER CABLE HAND TRENCHED AT 30" DEEP

④7 PROPOSED 30"X48" AT&T HANDHOLE

②6 PROPOSED 30"X48" AT&T HANDHOLE

②7 PROPOSED 30"X48" AT&T HANDHOLE
- MOT'S USED:
102-602,
102-603.
- ③ PROPOSED 780' OF FNAP-CBL-024-T SIZE OF BURIED FIBER CABLE HAND TRENCHED AT 30" DEEP

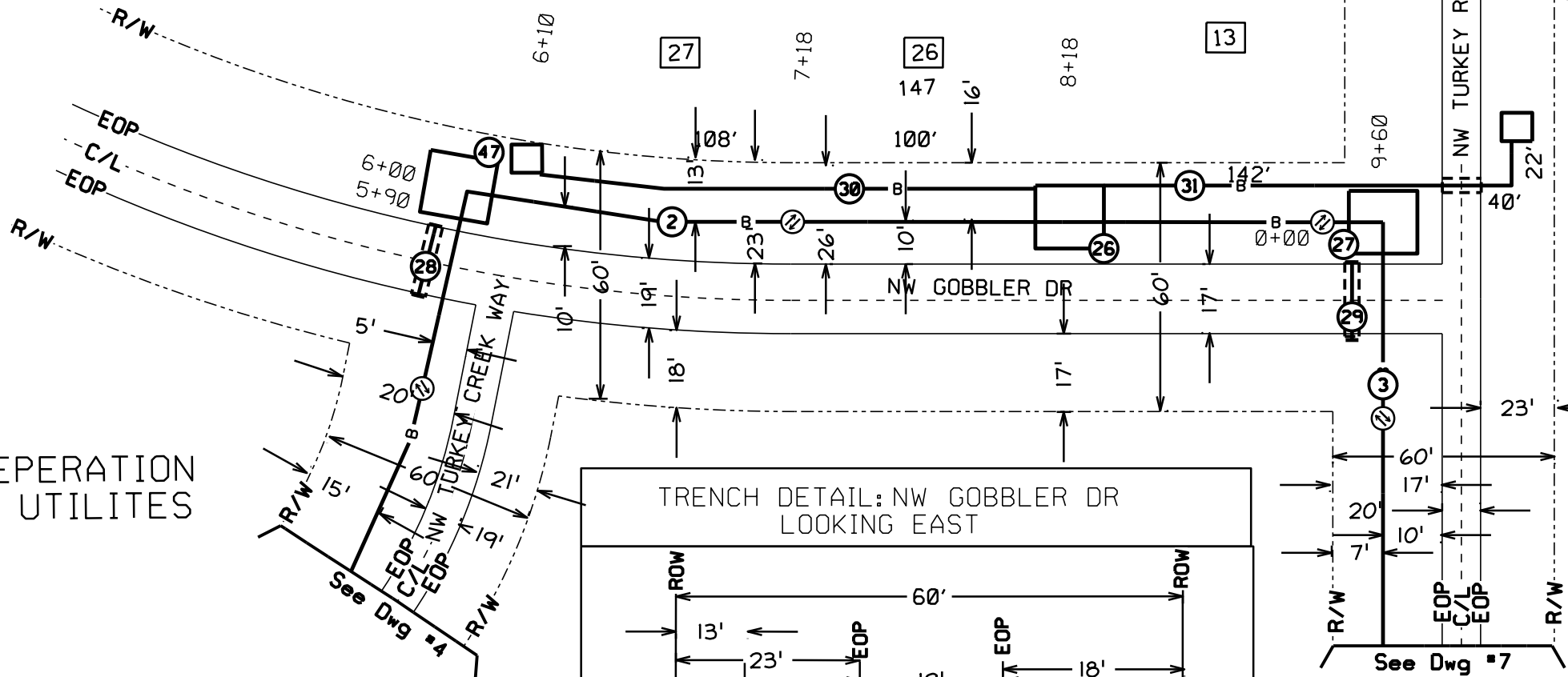
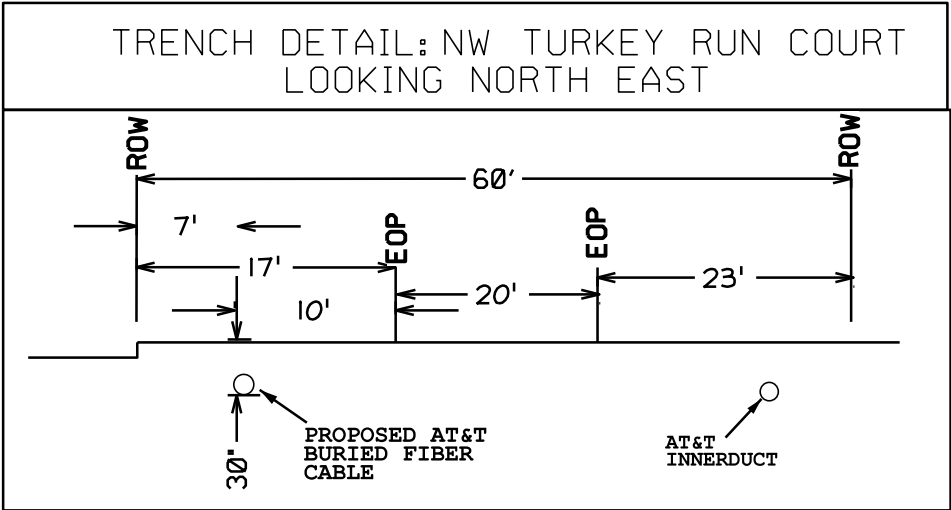
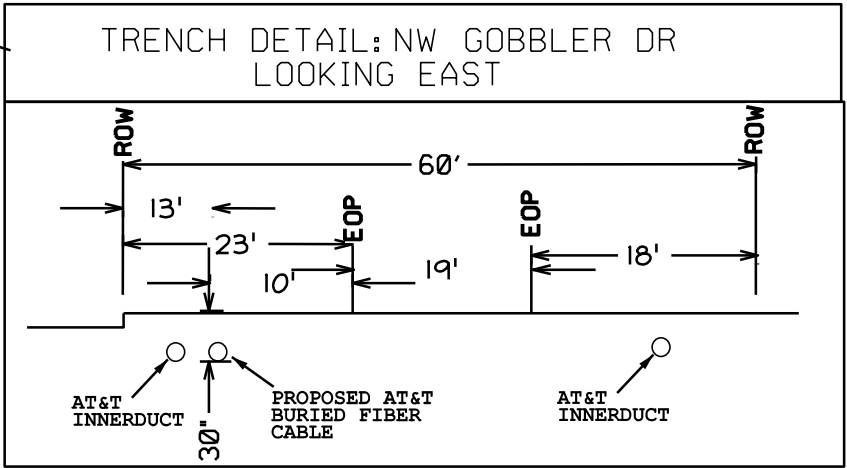
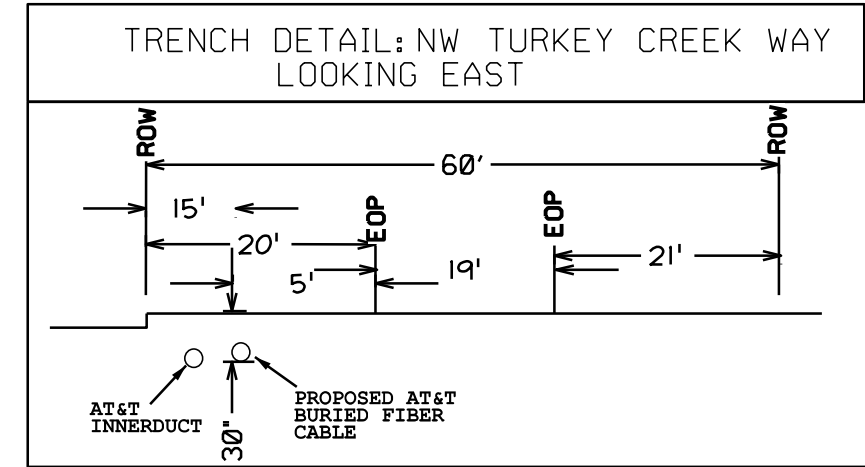
②8 PROPOSED 19' OF DIRECTIONAL 2" HDPE AT 36" DEEP WITH 4" BACK REAMER

②9 PROPOSED 17' OF DIRECTIONAL 2" HDPE AT 36" DEEP WITH 4" BACK REAMER

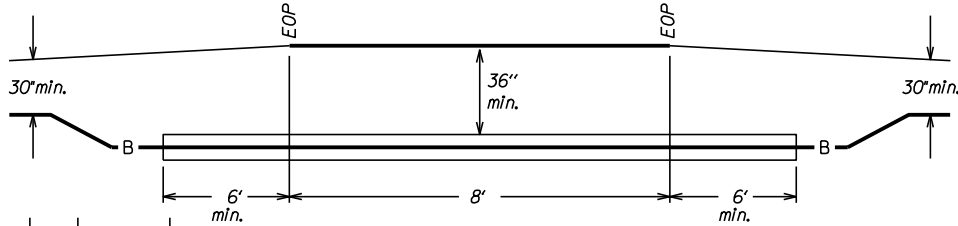
③0 PROPOSED 208' AT&T INNERDUCT

③1 PROPOSED 20' OF DIRECTIONAL 2" HDPE AT 36" DEEP WITH 4" BACK REAMER

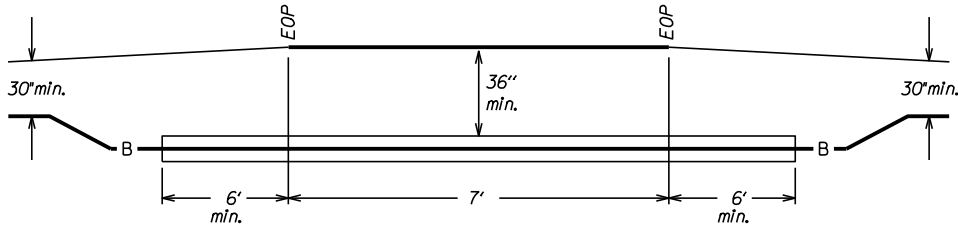
18'MIN SEPERATION
BETWEEN UTILITES



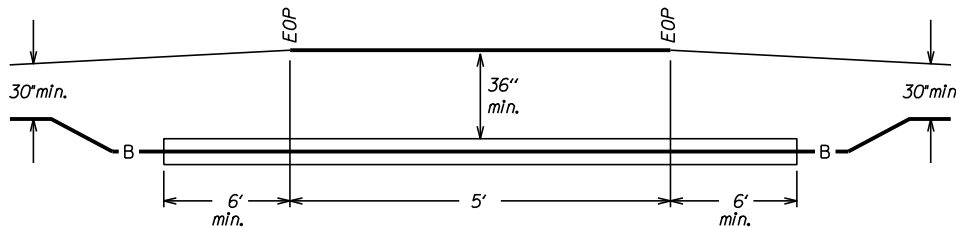
Bore Detail - ROAD CROSSING AT NW TURKEY RUN COURT



Bore Detail - ROAD CROSSING AT NW GOBBLER DR



Bore Detail - ROAD CROSSING AT NW GOBBLER DR



CALL BEFORE YOU DIG

FLORIDA
DIAL 811 or
1-800-432-4770
www.call811.com

TWO FULL BUS. DAYS BEFORE YOU DIG

IT IS THE CONTRACTORS RESPONSIBILITY TO CONTACT UTILITY COMPANIES PRIOR TO ANY CONSTRUCTION AS THE LOCATION OF UTILITIES SHOWN ON THIS PLAN ARE APPROXIMATE AND POSSIBLY INCOMPLETE. THEREFORE CERTIFICATION TO THE LOCATION OF ALL UNDERGROUND UTILITIES IS WITHHELD.

ATTSE	
PROPOSED TELEPHONE FACILITIES ON RIGHT OF WAY OF COLUMBIA COUNTY	
NW LAKE JEFFERY RD	
Exchange:	386752
Designer:	Peeler, Scott
Phone:	352-213-4188
Authorization:	IYE6I022N
Dwg.	5 of 7

Dwg. 6 of 7

③ PROPOSED 780' OF FNAP-CBL-024-T SIZE OF BURIED FIBER CABLE HAND TRENCHED AT 30" DEEP

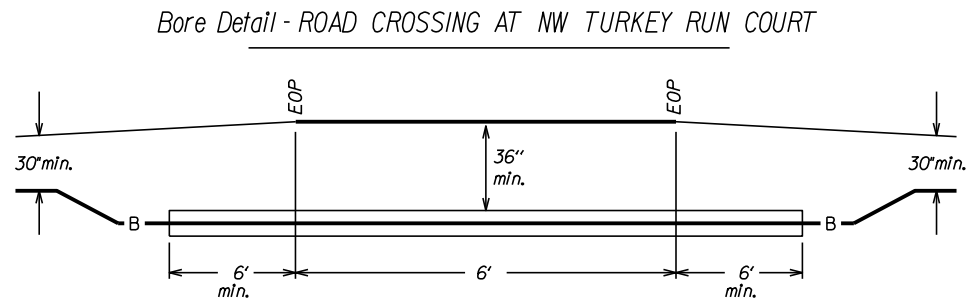
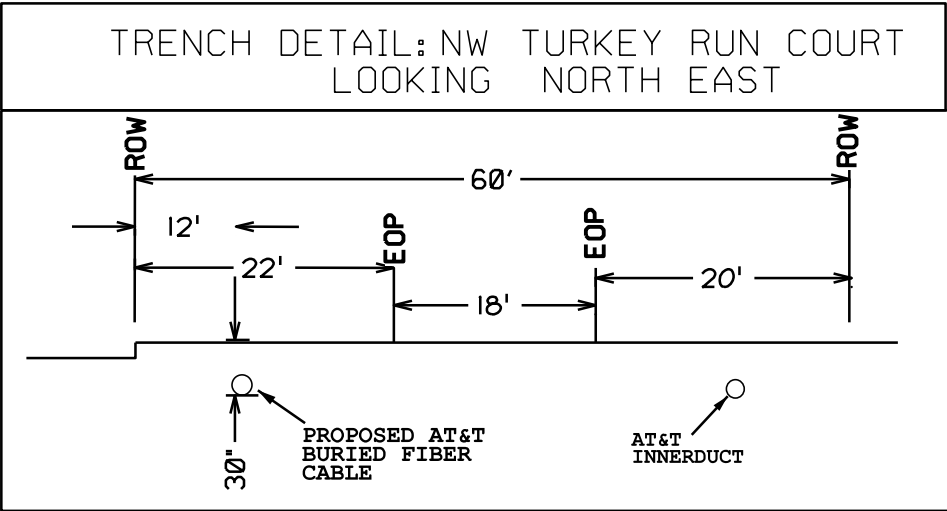
④1 PROPOSED 18' OF DIRECTIONAL 2" HDPE AT 36" DEEP WITH 4" BACK REAMER

④2 PROPOSED 135' AT&T INNERDUCT

④3 PROPOSED 130' AT&T INNERDUCT

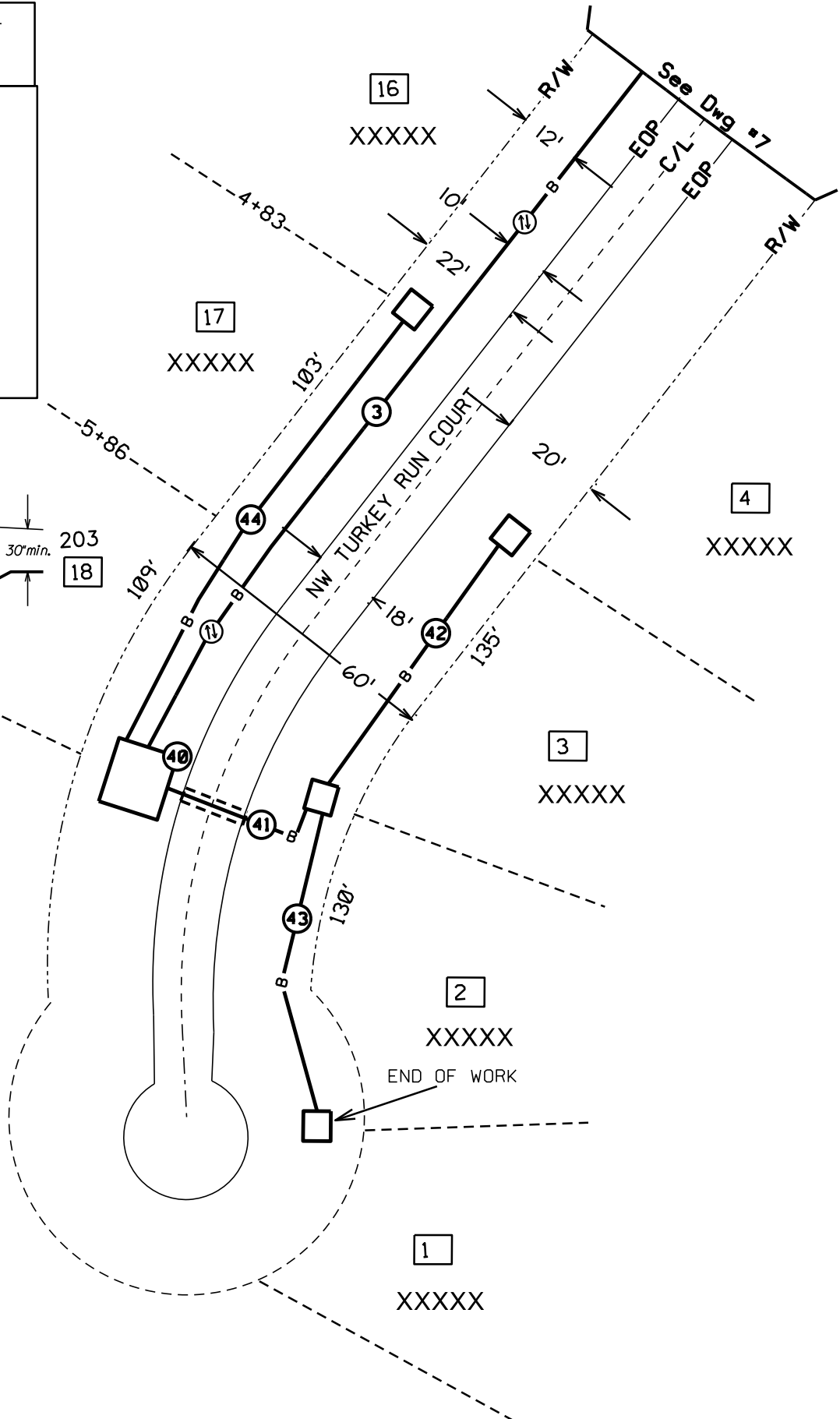
④4 PROPOSED 212' AT&T INNERDUCT

④0 PROPOSED 30"X48" AT&T HANDHOLE



18'MIN SEPERATION
BETWEEN UTILITES

MOT'S USED:
102-602,
102-603.



CALL BEFORE YOU DIG

FLORIDA
DIAL 811 or
1-800-432-4770
www.call811.com

TWO FULL BUS. DAYS BEFORE YOU DIG

IT IS THE CONTRACTOR'S RESPONSIBILITY TO CONTACT UTILITY COMPANIES PRIOR TO ANY CONSTRUCTION AS THE LOCATION OF UTILITIES SHOWN ON THIS PLAN ARE APPROXIMATE AND POSSIBLY INCOMPLETE. THEREFORE CERTIFICATION TO THE LOCATION OF ALL UNDERGROUND UTILITIES IS WITHHELD.

ATTSE	
PROPOSED TELEPHONE FACILITIES ON RIGHT OF WAY OF COLUMBIA COUNTY	
NW LAKE JEFFERY RD	
Exchange:	386752
Designer:	Peeler, Scott
Phone:	352-213-4188
Authorization:	IYE61022N
Dwg.	7 of 7