



**COLUMBIA COUNTY BOARD OF COUNTY COMMISSIONERS
AGENDA ITEM REQUEST FORM**

The Board of County Commissioners meets the 1st and 3rd Thursday of each month at 5:30 p.m. in the Columbia County School Board Administrative Complex Auditorium, 372 West Duval Street, Lake City, Florida 32055. All agenda items are due in the Board's office one week prior to the meeting date.

Today's Date: 11/24/2020 Meeting Date: 12/17/2020

Name: Kevin Kirby Department: Public Works

Division Manager's Signature: 

1. Nature and purpose of agenda item:

Utility permit from AT&T requesting to run a cable at 3154 NE Washington St.

2. Recommended Motion/Action:

Approve

3. Fiscal impact on current budget.

This item has no effect on the current budget.

AT&T JOB #:0YE61053N

**COLUMBIA COUNTY BOARD OF COUNTY COMMISSIONERS
UTILITY PERMIT**

Date: 11/23/20 Permit No. _____ County Road 3154 NE Washington St Section No. _____

Permittee AT&T Authorized Agent Kimberly Herff Email: kherff@truenetcommunications.com
Address 7666 Blanding Blvd. Jacksonville, Fl. 32244 Telephone Number 904-777-9052 ext.258

Requesting permission from the Columbia County Board of County Commissioners, hereinafter called the County, to contract, operate and maintain: 659' of fiber cable trenched at 30" min depth. (1) 30" x 48" Handhole

Submitted for the Utility Owner by: Kimberly Herff /AT&T Authorized Agent Kimberly Herff 11/23/20
Typed Name & Title Signature Date

1. Permittee declares that prior to filing this application it has determined the location of all existing utilities, both aerial and underground and the accurate locations are shown on the plans attached hereto and made a part of this application. Proposed work is within the corporate limits of Municipality: YES () NO (x). If YES: LAKECITY () FORT WHITE (). A letter of notification was mailed on 11/25/20 to the following utility owners:
Columbia County Public Works / Clay Electric - Gainesville

2. The Columbia County Public Works Director shall be notified twenty-four (24) hours prior to starting work and again immediately upon completion of work. The Public Works Director is Kevin Kirby, located at P.O. Box 969, Lake City, FL 32056 Telephone Number (386) 752-5955. The PERMITTEE's employee responsible for Maintenance of Traffic is Mike Brown, Telephone Number (352) 336-5508 (This name may be provided at the time of the 24 hour notice to starting work).

3. This PERMITTEE shall commence actual construction in good faith within 30 days after issuance of permit, and shall be completed within 90 days after permitted work has begun. If the beginning date is more than 60 days from date of permit approval, then PERMITTEE must review the permit with the Columbia County Public Works Director to make sure no changes have occurred in the transportation facility that would affect the permitted construction.

4. The construction and maintenance of such utility shall not interfere with the property and rights of a prior PERMITTEE.

5. It is expressly stipulated that this permit is a license for permissive use only and that the placing of utilities upon public property pursuant to this permit shall not operate to create or vest any property right in said holder.

6. Pursuant to Section 337.403(1), Florida Statutes, whenever necessary for the construction, repair, improvement, maintenance, safe and efficient operation, alteration or relocation of all, or any portion of said transportation facility as determined by the Columbia County Public Works Director and/or County Engineer, any or all utilities and appurtenances authorized hereunder, shall be immediately removed from said transportation facility or reset or relocated thereon as required by the Columbia County Public Works Director and/or County Engineer and at the expense of the PERMITTEE.

Utilities Permit
Revised: 08-28-00

7. In case of non-compliance with the County's requirements in effect as of the approval date of this permit, this permit is void and the facility will have to be brought into compliance or removed from the right of way at no cost to the County.

8. It is understood and agreed that the rights and privileged herein set out are granted only to the extent of the County's right, title and interest in the land to be entered upon and used by the PERMITTEE, and the PERMITTEE will, at all times, and to the extent permitted by law, assume all risk of and indemnify, defend, and save harmless the Columbia County Board of County Commissioners from any and all loss, damage, cost or expense arising in any manner on account of the exercise or attempted exercise by said PERMITTEE of the aforesaid right and privileges.

9. During construction, all safety regulations of the County shall be observed and the PERMITTEE must take measures, including placing and the display of safety devices that may be necessary in order to safely conduct the public through the project area in accordance with the Federal Manual on the Uniform Traffic Control Devices, as amended for highways.

10. Should the PERMITTEE be desirous of keeping its utilities in place and out of service, the PERMITTEE, by execution of this permit acknowledges its present and continuing ownership of its utilities located between _____ and _____ within the County's right of way as set forth above. PERMITTEE, at its sole expense, shall promptly remove said out of service utilities whenever Columbia County Public Works Director and/or County Engineer determines said removal is in the public interest.

11. Special instruction: Minimum cover of thirty inches (30") will be required at all locations. Columbia County will not be financially responsible for any damage to facilities with less than thirty inch (30") cover. Cables shall not be located within driveway ditches.

12. Additional Stipulations: _____

It is understood and agreed that commencement by the PERMITTEE is acknowledgment and acceptance of the binding nature of these special instructions.

Submitted By: Kimberly Herff
Permittee

Place Corporate Seal


Attest

Signature Kimberly Herff

Title: AT&T Authorized Agent

Utilities Permit
Revised: 5/4/99

Recommended for Approval:

Signature: 

Title : Assistant County Manager

Date : 11/24/2020

Approved by Columbia County Board of County Commissioners:

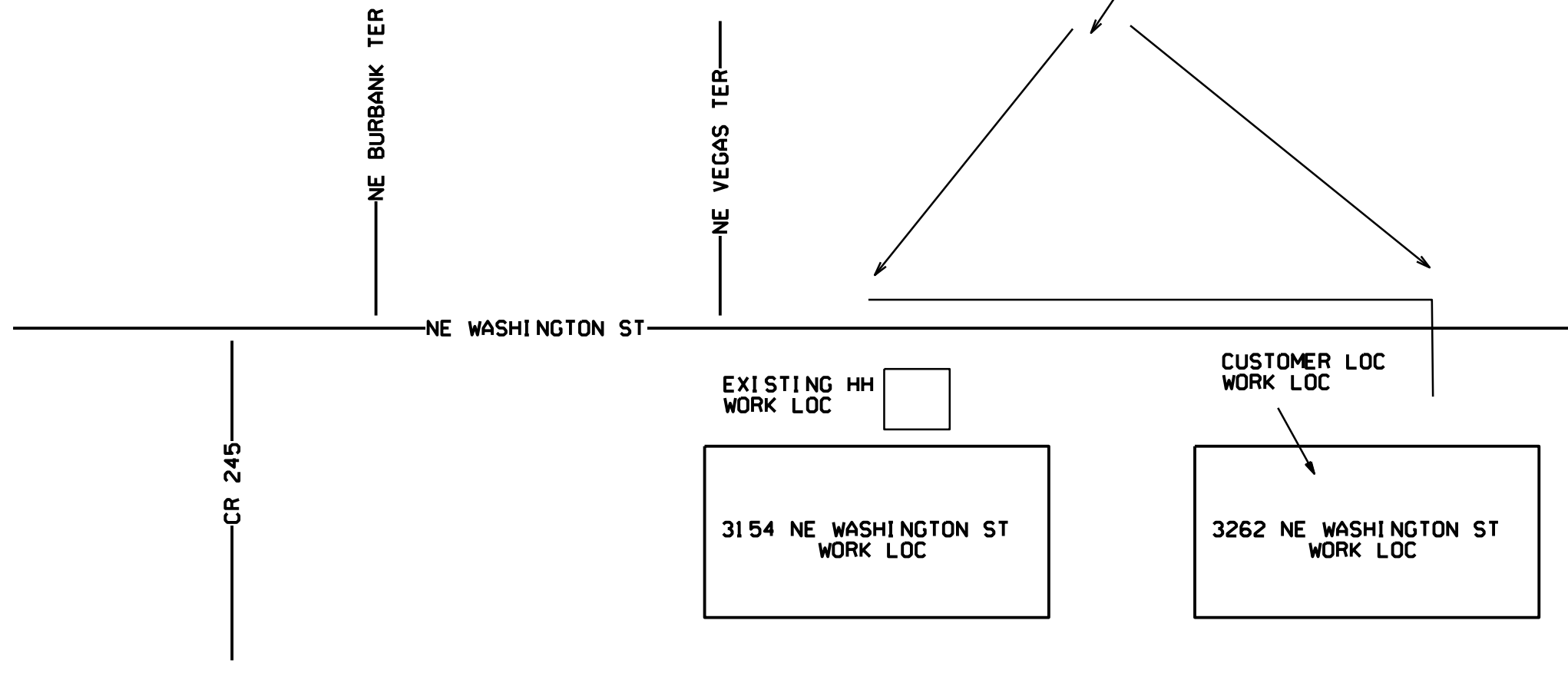
YES () NO ()

Date Approved: _____

Chairman's Signature: _____



LOCATION MAP




CALL BEFORE YOU DIG

FLORIDA
DIAL 811 or
1-800-432-4770
www.call811.com

TWO FULL BUS. DAYS BEFORE YOU DIG

IT IS THE CONTRACTOR'S RESPONSIBILITY TO CONTACT UTILITY COMPANIES PRIOR TO ANY CONSTRUCTION AS THE LOCATION OF UTILITIES SHOWN ON THIS PLAN ARE APPROXIMATE AND POSSIBLY INCOMPLETE. THEREFORE CERTIFICATION TO THE LOCATION OF ALL UNDERGROUND UTILITIES IS WITHHELD.



BURIED SYMBOL LEGEND		
Proposed	Existing	Description
—	—	BURIED CABLE
—	—	BUR JOINT-TRENCH
		ENCLOSURE
		ENCLOSURE
		MANHOLE
—	—	PIPE/CONDUIT
—	—	CABLE MARKER
—	—	BURIED SVC WIRE
—	—	JOINT-TRENCH SVC
---	N/A	BORE
	N/A	CUT PAVEMENT
	N/A	SPLICING PIT
200' @ (24")	N/A	TRENCH LENGTH/DEPTH

PERMIT NOTES:

AT&T PROPOSES TO PLACE THE FOLLOWING TELEPHONE FACILITIES:

PLACE 659' OF FIBER BURIED @ 30" MINIMUM DEPTH AND PLACE 1 HANDHOLES 30"X 48" TO 3262 NE WASHINGTON ST

MAINTENANCE OF TRAFFIC

WORKERS WILL UTILIZE M.O.T. 602 FOR THE PROPOSED WORK SHOWN THROUGHOUT THESE DRAWINGS.

CONTACT INFORMATION FOR THE AT&T MANAGER

KEN ROUW (904) 206-3420

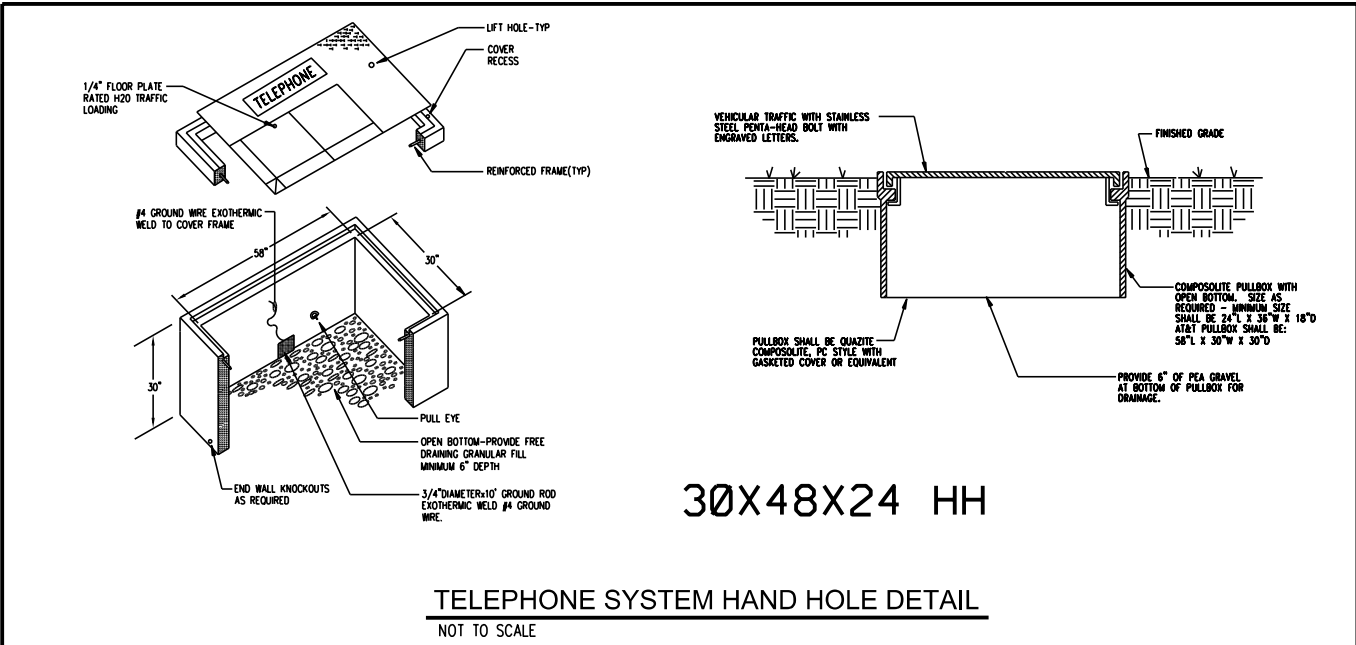
CONTACT INFORMATION FOR THE AT&T FACILITIES INSTALLER (CONTRACTOR):

BLUE STREAK, LLC
DESS FERNELL (386) 205-3147


NOTE TO PERMITTING AGENCY:

THE BELOW INFORMATION IS THE ORIGINAL DRAFT PERSON WHO HAS DETAILED FIELD KNOWLEDGE OF THE PROPOSED WORK TO BE PERFORMED ON THIS PERMIT REQUEST, AND SHOULD BE THE FIRST POINT OF CONTACT WITH QUESTIONS REGARDING THESE FIELD CONDITIONS AND/OR CORRECTIONS TO THIS PERMIT REQUEST.

DANIEL MCGARITY

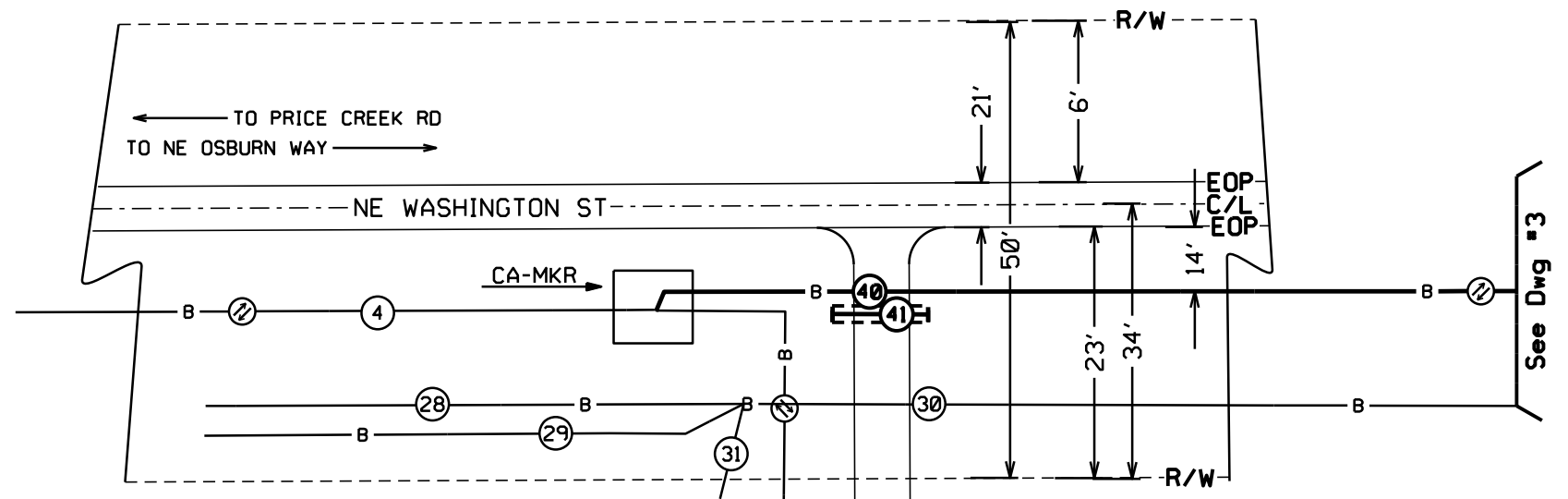


ATTSE	
PROPOSED TELEPHONE FACILITIES ON RIGHT OF WAY OF COLOMBIA COUNTY	
3262 NE WASHINGTON S	
Exchange:	386752
Designer:	MCGARITY, DANIEL
Phone:	352-371-5250
Authorization:	OYE61053N
Dwg. <u> 1 </u> of <u> 3 </u>	



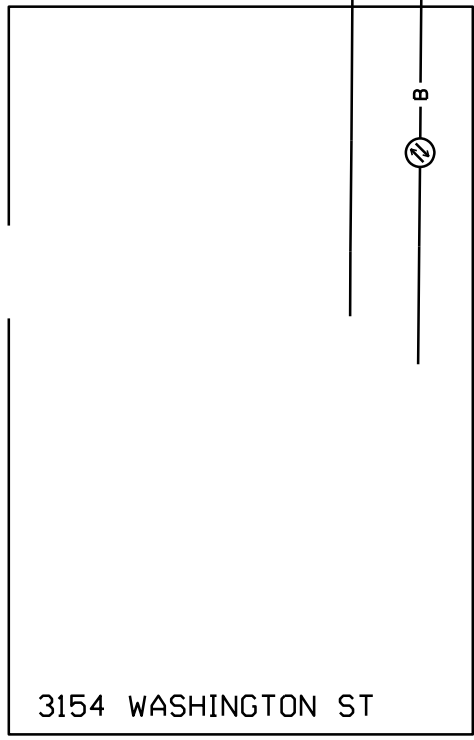
40 559 FT OF PROPOSED FIBER CABLE
PLACED 14' OFF EOP AT 30" DEPTH.

41 47 FT OF 2" FLEX-PIPE PLACED
VIA DIRECTIONAL BORE METHOD.



EXISTING AT&T COPPER
CABLE.

- 4 26 28
- 29 30 31
- 32



CAUTION

Volts to Ground
301v-15kv

BOTH AERI-L AND BURIED JOINT
USE POWER COMP-NY IS
FPL

M-NT-IN PROPER POWER CLE-R-NCE

CALL BEFORE YOU DIG

DIAL 811

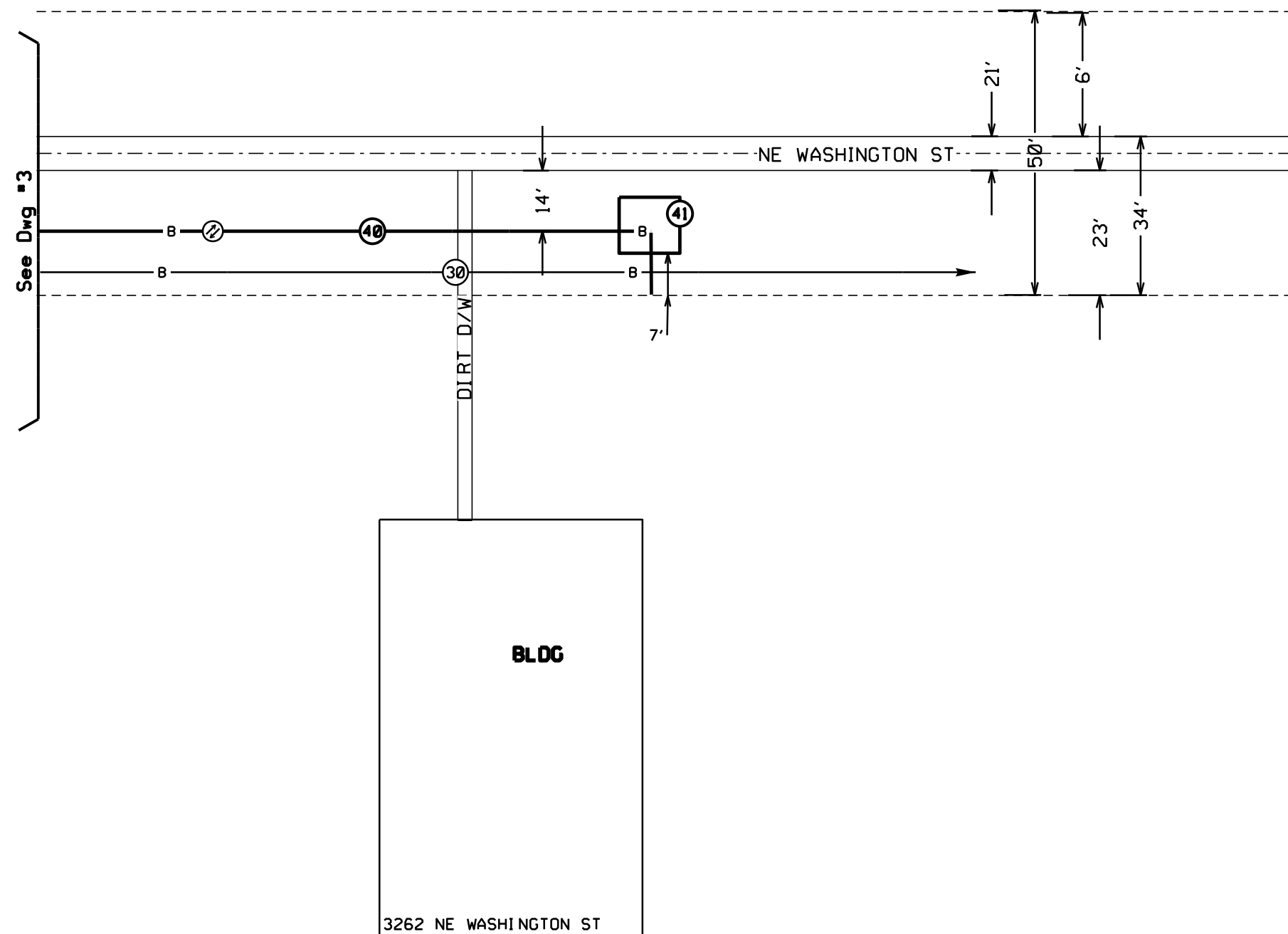
TWO FULL BUS. DAYS BEFORE YOU DIG

IT IS THE CONTRACTOR'S RESPONSIBILITY TO CONTACT UTILITY COMPANIES PRIOR TO ANY CONSTRUCTION AS THE LOCATION OF UTILITIES SHOWN ON THIS PLAT ARE APPROXIMATE AND POSSIBLY INCOMPLETE. THEREFORE CERTIFICATION TO THE LOCATION OF ALL UNDERGROUND UTILITIES IS WITHHELD.

ATTSE	
PROPOSED TELEPHONE FACILITIES ON RIGHT OF W-Y OF COLUMBI- COUNTY	
3262 NE W-SHINGTON S	
Exchange:	386752
Designer:	Mcgarity, Daniel
Phone:	352-371-5250
Authorization:	OYE61053N
Dwg. <u>2</u> of <u>3</u>	p. 85



- ③0 EXISTING AT&T COPPER CABLE.
- ④0 559 FT OF PRPOPOSED FIBER CABLE PLACED 14' OFF EOP AT 30" DEPTH.
- ④1 30X48" FIBER OPTIC HANDHOLE WITH TIER 15 RATING. TIER-15



CAUTION

Volts to Ground
301v-15kv

BOTH -ERI-L AND BURIED JOINT
USE POWER COMP-NY IS
FPL

M-INTAIN PROPER POWER CLE-R-NCE

CALL BEFORE YOU DIG



**DIAL
811**

TWO FULL BUS. DAYS BEFORE YOU DIG

IT IS THE CONTRACTORS RESPONSIBILITY TO CONTACT UTILITY COMPANIES PRIOR TO ANY CONSTRUCTION AS THE LOCATION OF UTILITIES SHOWN ON THIS PLAT ARE APPROXIMATE AND POSSIBLY INCOMPLETE. THEREFORE CERTIFICATION TO THE LOCATION OF ALL UNDERGROUND UTILITIES IS WITHHELD.

ATTSE

PROPOSED TELEPHONE F-CILITIES
ON RIGHT OF W-Y OF
3262NE W-SHINGTON ST

COLUMBI- COUNTY

Exchange:	386752
Designer:	Mcgarity, Daniel
Phone:	352-371-5250
-uthorization:	OYE6I053N
Dwg. <u> 3 </u> of <u> 3 </u>	