



12

**COLUMBIA COUNTY BOARD OF COUNTY COMMISSIONERS
AGENDA ITEM REQUEST FORM**

The Board of County Commissioners meets the 1st and 3rd Thursday of each month at 5:30 p.m. in the Columbia County School Board Administrative Complex Auditorium, 372 West Duval Street, Lake City, Florida 32055. All agenda items are due in the Board's office one week prior to the meeting date.

Today's Date: 01/24/2017 Meeting Date: February 2, 2017

Name: Kevin Kirby Department: Public Works Department

Division Manager's Signature: 

1. Nature and purpose of agenda item:

Utility permit from Windstream Communications to place by plow 100-pr copper cable along SW Rum Island Ter. in the W R/W @ 16' from EOP beginning 1500' S of SW Co Rd 138.

Attach any correspondence information, documents and forms for action i.e., contract agreements, quotes, memorandums, etc.

2. Fiscal impact on current budget.

Is this a budgeted item? N/A
 Yes Account No. _____
 No Please list the proposed budget amendment to fund this request

Budget Amendment Number: _____ Fund: _____

FROM: _____ TO: _____ AMOUNT: _____

For Use of County Manger Only:
 Consent Item Discussion Item

COLUMBIA COUNTY BOARD OF COUNTY COMMISSIONERS
UTILITY PERMIT

(HGSPFLWO #704779081-00010)

Date: 1/18/2017 Permit No. _____ County Road SW Rum Island Ter Section No. 39

Permittee Windstream Communications

ATTN: PERMITS

Address 1110 Anderson Dr. Suite 100, Ludo Rock, AR 72212 Telephone Number 501-748-7654

Requesting permission from Columbia County, Florida, hereinafter called the County, to contract, operate and maintain To place by plow 100-pr copper cable along SW Rum Island Ter. in the W R/W @ 16' from EOP beginning 1500' S of SW Co RD 138 C/L and continuing S for 796' with a 30" minimum depth of cover. Then placing a 12-pr copper cable at 15' from EOP in the E R/W of SW Rum Island Ter. beginning at the intersection of Rattlesnake Rd and SW Rum Island Ter and continuing S for 784' with 30" min depth.

FROM: _____ TO: _____

Submitted for the Utility Owner by: _____ 1/18/2017
Typed Name & Title Signature Date

I Permittee declares that prior to filing this application it has determined the location of all existing utilities, both aerial and underground and the accurate locations are show on the plans attached hereto and made a part of this application. Proposed work is within corporate limits of Municipality: YES () NO (X). If YES: LAKE CITY () FORT WHITE (). A letter of notification was mailed on _____ to the following utility owners Suwannee Valley Elec, Clay Electric, Duke Energy, Watson Cable

2. The Columbia County Public Works Director shall be notified (twenty-four (24) hours prior to starting work and again immediately upon completion of work. The Public Works Director is Kevin Kirby located at Lake City Telephone Number 386-752-5955. The PERMITTEE's employee responsible for Maintenance of Traffic is TRAWICK CONSTRUCTION Telephone Number 866-958-2420 (This name may be provided at the time of the 24 hour notice to starting work.)

3. This PERMITTEE shall commence actual construction in good faith within 60 days after issuance of permit, and shall be completed within 30 days after permitted work has begun. If the beginning date is more than 60 days from date of permit approval, then PERMITTEE must review the permit with the Columbia County Public Works Director to make sure no changes have occurred in the transportation facility that would affect the permitted construction.

4. The construction and maintenance of such utility shall not interfere with the property and rights of a prior PERMITTEE.

5. It is expressly stipulated that this permit is a license for permissive use only and that the placing of utilities upon public property pursuant to this permit shall not operate to create or vest property right in said holder.

6. Pursuant to Section 337.403(1), Florida Statutes, whenever necessary for the construction, repair, improvement, maintenance, safe and efficient operation, alteration or relocation of all, or any portion of said transportation facility

as determined by the Columbia County Public Works Director and/or County Engineer, any or all utilities and appurtenances authorized hereunder, shall be immediately removed from said transportation facility or reset or relocated hereon as required by the Columbia County Public Works Director and/or County Engineer and at the expense of the PERMITTEE.

7. In case of non-compliance with the County's requirements in effect as of the approval date of the permit, this permit is void and the facility will have to be brought into compliance or removed from the right of way at no cost to the County.

8. It is understood and agreed that the rights and privileges herein set out are granted only to the extent of the County's right, title and interest in the land to be entered upon and used by the PERMITTEE, and the PERMITTEE will, at all times, and to the extent permitted by law, assume all risk of and indemnify, defend, and save harmless Columbia County, Florida from any and all loss, damage, cost or expense arising in any manner on account of the exercise or attempted exercise by said PERMITTEE of the aforesaid right and privileges.

9. During construction, all safety regulations of the County shall be observed and the PERMITTEE must take measures, including placing and the display of safety devices that may be necessary in order to safely conduct the public through the project area in accordance with the Federal Manual on Uniform Traffic Control Devices, as amended for highways.

10. Should the PERMITTEE be desirous of keeping its utilities in place and out of service, the PERMITTEE, by execution of this permit acknowledges its present and continuing ownership of its utilities located between _____ and _____ within the County's right of way as set forth above. PERMITTEE, at its sole expense, shall promptly remove said out of service utilities whenever Columbia County Public Works Director and/or County Engineer determines said removal is in the public interest.

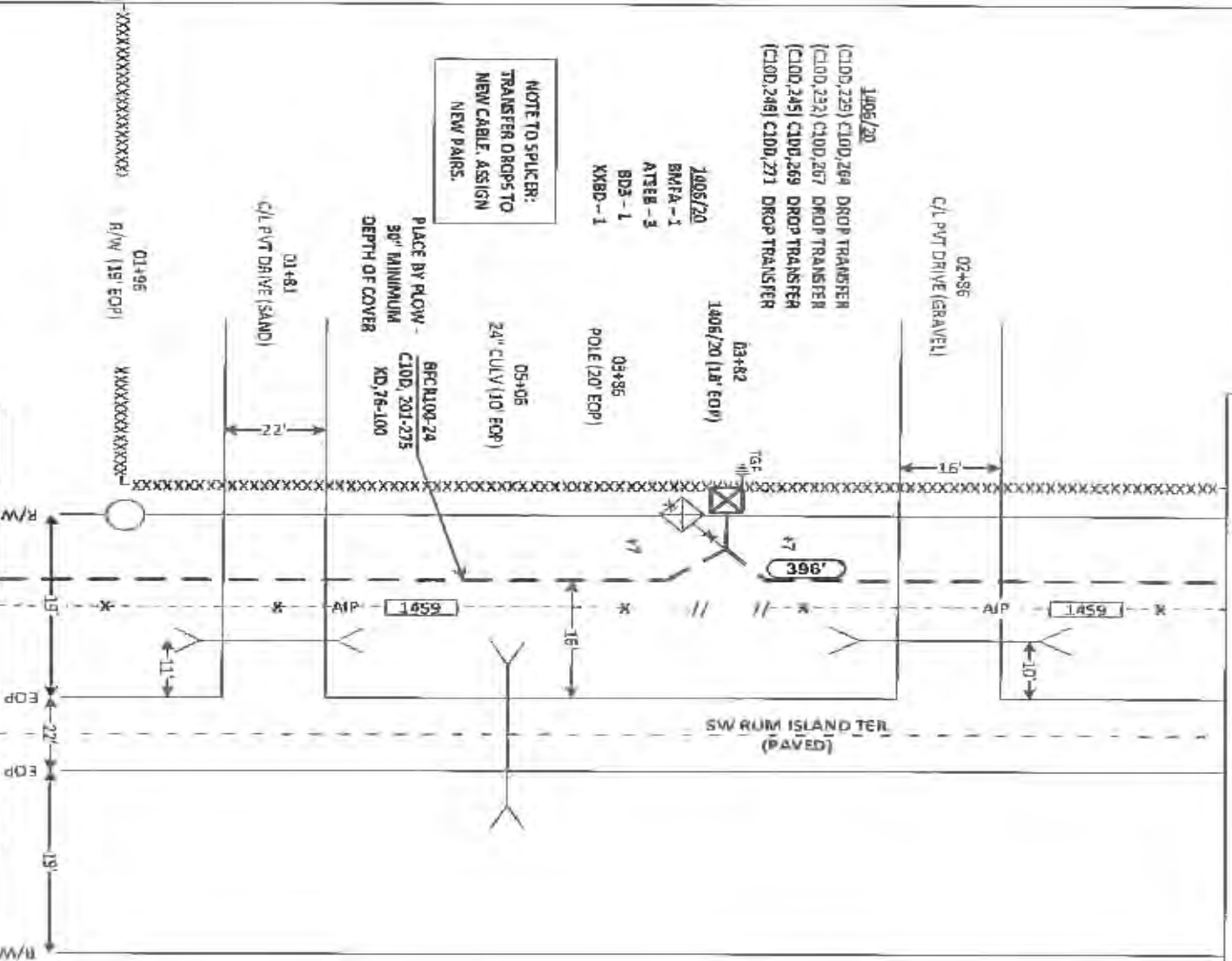
11. Special instructions: Minimum cover of thirty inches (30") will be required at all locations. Columbia County will not be financially responsible for any damage to facilities with less than thirty inch (30") cover. Cables shall not be located within driveway ditches.

12. Additional stipulations:

It is understood and agreed that commencement by the PERMITTEE is acknowledgment and acceptance of the binding nature of these special instructions.

Submitted By: Windsream Communications
Permittee
Permittee
Signature and Title
Analyst II

Place Corporate Seal
Permittee
Attested



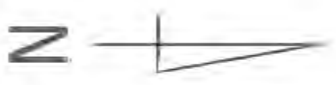
NOTE TO SPICER:
 TRANSFER DRG'S TO
 NEW CABLE. ASSIGN
 NEW PAIRS.

- 1406/20
- (C100, 225) C100, 264 DROP TRANSFER
- (C100, 232) C100, 267 DROP TRANSFER
- (C100, 245) C100, 269 DROP TRANSFER
- (C100, 246) C100, 271 DROP TRANSFER

- 1406/20
- BMFA - 1
- ATSEB - 3
- BDS - 1
- KXBD - 1

PLACE BY FLOW -
 30" MINIMUM
 DEPTH OF COVER
 BFCR100-24
 C100, 201-275
 KD, 76-100

1956 (88)
 BFCR50-24
 C100, 201-245
 KD, 78
 KD, 1-50
 C100, 249-250



UNIT TABLE

UNIT	QNTY
1 BDS	1
1 BMFA	1
1 ATSEB	3
4 KXBD	1
1 BFCR100-24	355

Project	SQ-KCORN DRIVE GUYAN SW RUM ISLAND DAGE		
WCD#	700779091-00010		
JOB	Tax	JOB	DWG 2 of 7
	DEVELOP		

07+30
C/L PVT DRIVE (SAND)

PLACE BY ROW -
30" MINIMUM
DEPTH OF COVER

RECULATION-24
C10D, 201-275
X0,76-100

07+62
POLE (20' EOP)

- 1906/24
- BMFA - 1
- HC1(B) - 60
- B03 - 1
- XXBD - 1
- ATSEB - 3
- WHC1(B) - 36

07+66
1906/24 (19' EOP)

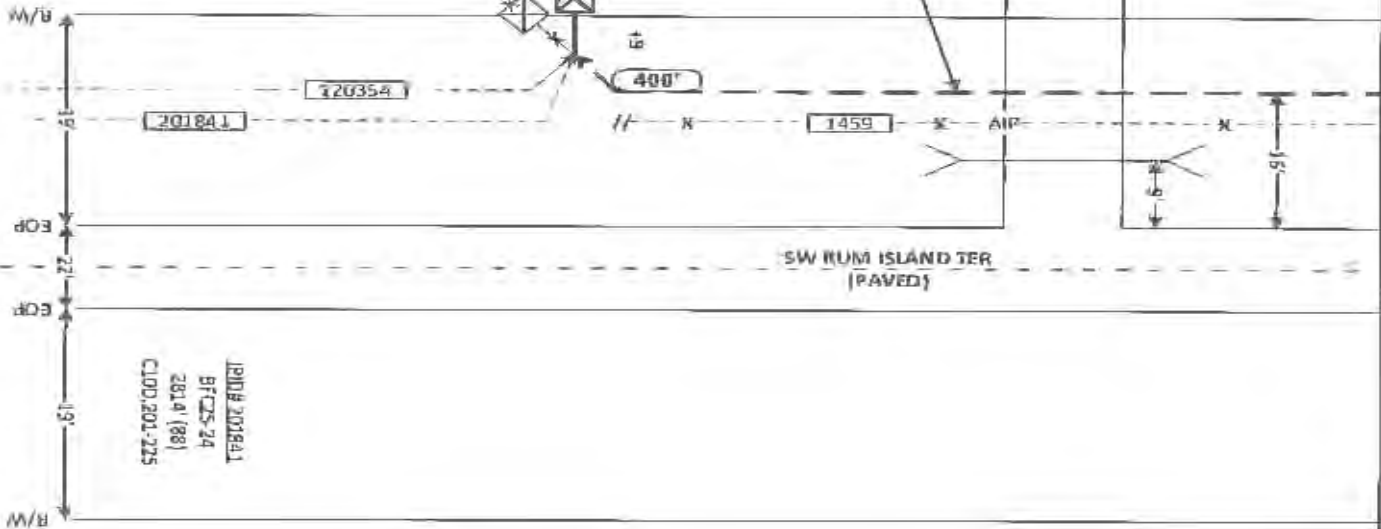
- 1906/24
- (C10D, 202) C10D, 262 DROP TRANSFER
- (C10D, 210) C10D, 263 DROP TRANSFER
- (C10D, 236) C10D, 266 DROP TRANSFER
- (C10D, 247) C10D, 263 DROP TRANSFER

NOTE TO SPILCER: TRANSFER
DROPS TO NEW CABLE. ASSIGN
NEW PAIRS. PUSH PAIR
VACATED AT 1906/20 & /24 TO
THE FIELD. 2 PINS TO FILL
SERVICE ORDER.

IPID# 201824
BFC25-24
1144' (99)

C10D, 216-247
X0, 23

C10D, 226-230



IPID# 1952
BFC250-24
1956 (88)

X0, 1-30

IPID# 201841
BFC25-24
2814' (88)

C10D, 201-225



UNIT TABLE

UNIT	QNTY
B03	1
BMFA	1
HC1(B)	60
XXBD	1
WHC1(B)	36
ATSEB	3
GFCR100-24	400

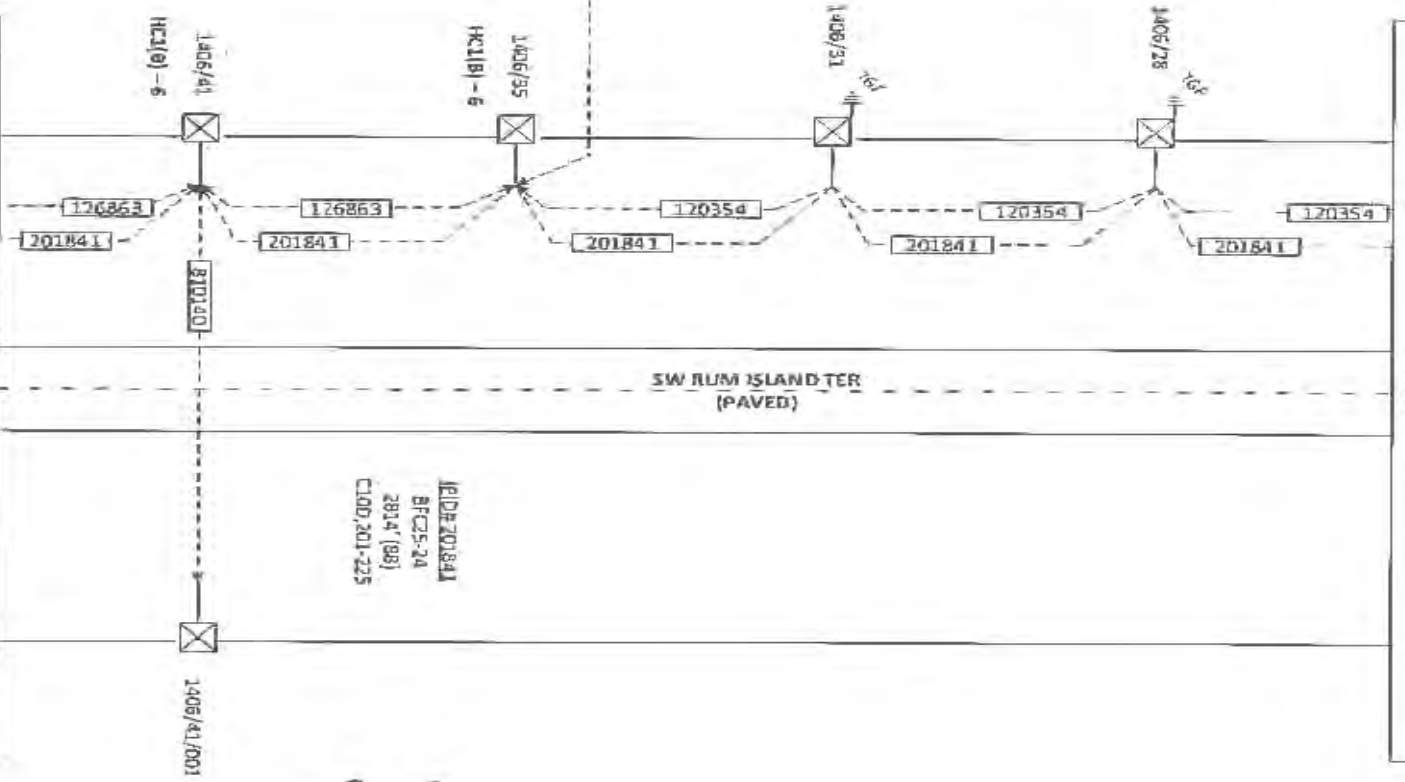
PROJECT	501-K246, DRIVE QU/IN SW RUM ISLAND, I-305
WORK	70677893-K0010
DATE	TAK 307
DISTRICT	DWIG 3 of 7

IJDN# 120354
 BFC# 25-24
 1144' (99)
 C100, 226-247
 XD, 23
 C100, 249-250
 C100, 226-250

BFC# 23-24
 1110' (85)
 C100, 238-247
 XD, 5-12
 L1A08

**NOTE TO SPICER: PUSH VACATED
 PAIRS TO THE FIELD:**
 C100: 202, 210, 232, 246, 245-247
 2-FRS TO RLL SERVICE ON DEN. (2)
 SPICE UNITS COVERED BY
 HTCRFOTS(B) - SEE SHEET 7.

IJDN# 126863
 BFC# 23-24
 1720' (100)
 C100, 226-247
 XD, 23
 C100, 249-250
 C100, 226-250



IJDN# 201841
 BFC# 24
 2814' (98)
 C100, 201-225

IJDN# 810140
 BFC# 23-24
 106' (10)
 C100, 201-212
 XD, 13-25

UNIT TABLE	
UNIT	QNTY
2 HC1(B)	12

PROJECT	SQ WSRV DENISE GUWA SW RUM ISLAND LANS		
WDA	7177581-00100		
JOB	TA	CDT	DWG A of 7
	DISTRICT		

ID# 1504
BFC-22
SR (74)
XD.1-2

ID# 1505
C1-22
422 (74)
XD.1

ID# 125853
BFC-25-24
1144 (99)
C100,226-247
XD.23
C100,249-250

NOTE TO SPICER: PUSH
VACATED PAIRS TO THE
FIELD: C100, 202, 210, 232,
235, 245-247 2-PRS TO FILL
SERVICE ORDER. (2) SPLICE
UNITS COVERED BY
HTCRPTS(B) - SEE SHEET 7.

BFC-25-24
4864 (93)
XD.1-5
C100,206
XD.7-8
C100,209
XD.10
C100,211
XD.12
C100,213-221
C100,249
C100,223
XD.24-25

ID# 125863
BFC-25-24
1710 (00)
C100,226-247
XD.23
C100,249-250

ID# 201841
BFC-25-24
2814 (88)
C100,201-225

ID# 201842
BFC-25-24
86 (09)
C100,201-247
XD.48
C100,249-250

ID# 125866
BFC-25-24
348 (00)
C100,201-212
XD.13-22
C100,237
C100,248
C100,225

ID# 104289
BFC-12-24
358 (76)
C100,239-241
XD.17-19
C100,245-250

NOTE TO SPICER: AT 1406/55 SPLICE 4
VACANT PAIRS PUSHED TO THE FIELD:
C100, 229, 232, 245-246 INTO 25-PR
CABLE SERVING 1406 TO FIELD OF PED
SS. VERIFY PAIR ORDER THEN SPLICE 4
VAC. PAIRS COLOR TO COLOR. (NOTE: 2-
PRS IN COUNT ARE OFF COLOR) CHANGE
NEW PAIR ASSIGNMENTS AS NEEDED TO
KEEP PAIRS COLOR TO COLOR.

1406/55
HC1(B) - 2
WHC1(B) - 12 (VERIFICATION)
2 SPLICING UNITS
COVERED BY
HTCRPTS(B)

UNIT TABLE

UNIT	QNTY
HC1(B)	14
WHC1(B)	12

PROJECT	SO HOUSTON DISTRICT CIVIL/INSTRUMENT DRAWINGS
NO.	104289-00010
JOB	1406
DISTRICT	1406
DWG	5 of 7

SW RUM ISLAND TER
(PAVED)

SW RUM ISLAND TER
(PAVED)

SW RIVERLAND CT
(DIRT)

L1406

1406/5

L1410

L1409



RATESNAKE RD
(DIRT)

SW RUM ISLAND TER
(PAVED)

PAGE 5

L1A06

8FC12-25
342 (76)
C100, 213-223
C100, 247

8FCR25 24
534 (07)
X0, 1-11
C100, 247
C100, 213-223
XD, 24-25

C100, 201
XD, 2-3
C100, 229

SW RUM ISLAND TER
(PAVED)

15'

45'



UNIT TABLE

UNIT	QTY
1 BM2C	1
1 BMFA	1
1 HC1(B)	12

R/W ← 19' → EOP ← 21' → EOP ← 19' → R/W

8FCR12-24
XD, 1-3
C100, 229
XD, 5-6
C100, 232
XD, 8-12

PLACE BY PUCW -
30" MINIMUM
DEPTH OF COVER

DD, 00
L1A06/61
BM2C - 1
HC1(B) - 12
BMFA - 1

XD, 5-6
C100, 232
XD, 8
C100, 239-242
C100, 237
C100, 213-215
XD, 16-17
C100, 218-219
C100, 245-246
C100, 222
XD, 25-25

PROJECT	SANDHILL CREEK DRAIN SW RUM ISLAND LEASE		
DATE	7/24/2008 10:00:00		
JOB	TALE DISTRICT	307	DWG 6 of 7

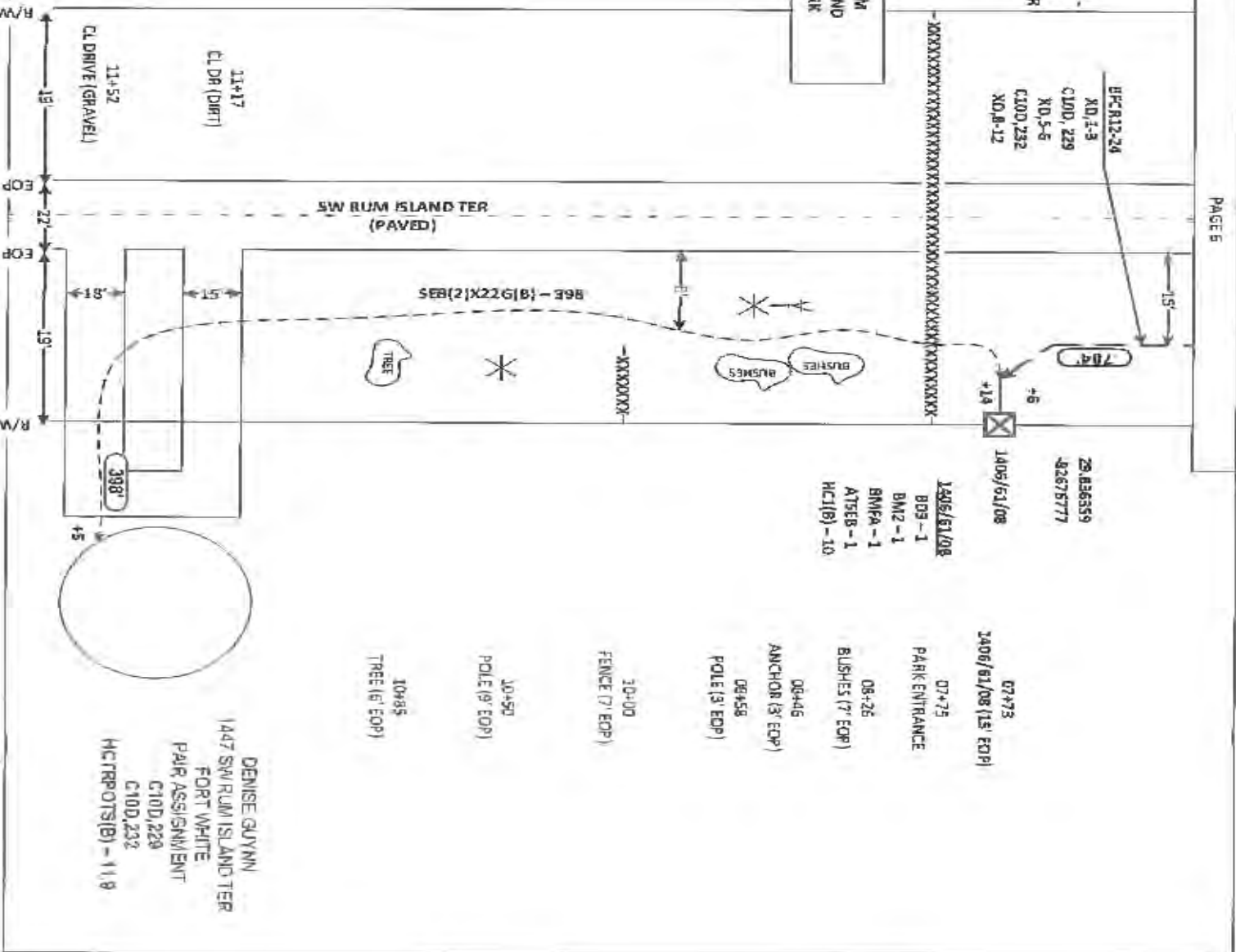
PAGE 7



PLACE BY FLOW -
30" MINIMUM
DEPTH OF COVER

BPC RL2-24
XD, I-3
C10D, 229
XD, 5-6
C10D, 232
XD, 8-12

RUM
ISLAND
PARK



UNIT TABLE

UNIT	QNTY
1 BPC RL2-24	784
1 B03	1
1 BMFA	1
1 HC1(B)	10
1 BM2	1
1 ATSEB	1
1 SEB2X22G(B)	898
2 HC TRPOTS(B)	11.9

PROJECT: SOUTHWEST RUM ISLAND SW RUM ISLAND CLASS
704779(01)-00010

JOB	TAX	TOT	DWG	DATE
			7	07

28 B36559
82875777

07+73
1406/61/08 (1.5' EOP)

07+75
PARK ENTRANCE

08+26
BUSHES (7' EOP)

08+46
ANCHOR (3' EOP)

08+58
POLE (3' EOP)

10+00
FENCE (7' EOP)

10+50
POLE (9' EOP)

10+85
TREE (6' EOP)

DENISE GUYNN
1447 SW RUM ISLAND TER
FORT WHITE
PAIR ASS/SN/ENT
C10D, 229
C10D, 232
HC TRPOTS (B) - 11.9

