

DATE 09/09/2004

Columbia County Building Permit

PERMIT

This Permit Expires One Year From the Date of Issue

000022293

APPLICANT WILLIAM ROYALS PHONE 754-6737  
ADDRESS 3882 W US HWY 90 LAKE CITY FL 32055  
OWNER WARREN JUNIOR CLYATT PHONE  
ADDRESS 471 SW KICKLIGHTER TERRACE LAKE CITY FL 32024  
CONTRACTOR WILLIAM ROYALS PHONE 754-6737  
LOCATION OF PROPERTY 341, L KICKLIGHTER, 1/4 MILE ON LEFT

TYPE DEVELOPMENT MH, UTILITY ESTIMATED COST OF CONSTRUCTION .00  
HEATED FLOOR AREA TOTAL AREA HEIGHT .00 STORIES  
FOUNDATION WALLS ROOF PITCH FLOOR  
LAND USE & ZONING RR MAX. HEIGHT 35  
Minimum Set Back Requirments: STREET-FRONT 25.00 REAR 15.00 SIDE 10.00  
NO. EX.D.U. 0 FLOOD ZONE X DEVELOPMENT PERMIT NO.

PARCEL ID 13-4S-16-02953-000 SUBDIVISION  
LOT BLOCK PHASE UNIT TOTAL ACRES 1.00

IH0000127  
Culvert Permit No. Culvert Waiver Contractor's License Number Applicant/Owner/Contractor  
EXISTING 04-0839-N BK RK N  
Driveway Connection Septic Tank Number LU & Zoning checked by Approved for Issuance New Resident

COMMENTS: FLOOR 1 FOOT ABOVE THE ROAD

Check # or Cash 21304

FOR BUILDING & ZONING DEPARTMENT ONLY

(footer/Slab)

Temporary Power Foundation Monolithic date/app. by date/app. by date/app. by  
Under slab rough-in plumbing Slab Sheathing/Nailing date/app. by  
Framing Rough-in plumbing above slab and below wood floor date/app. by  
Electrical rough-in Heat & Air Duct Peri. beam (Lintel) date/app. by date/app. by  
Permanent power C.O. Final Culvert date/app. by date/app. by  
M/H tie downs, blocking, electricity and plumbing Pool date/app. by  
Reconnection Pump pole Utility Pole date/app. by date/app. by  
M/H Pole Travel Trailer Re-roof date/app. by date/app. by

BUILDING PERMIT FEE \$ .00 CERTIFICATION FEE \$ .00 SURCHARGE FEE \$ .00  
MISC. FEES \$ 200.00 ZONING CERT. FEE \$ 50.00 FIRE FEE \$ 5.67 WASTE FEE \$ 12.25  
FLOOD ZONE DEVELOPMENT FEE \$ CULVERT FEE \$ TOTAL FEE 267.92  
INSPECTORS OFFICE L. N. Clerk CL

NOTICE: IN ADDITION TO THE REQUIREMENTS OF THIS PERMIT, THERE MAY BE ADDITIONAL RESTRICTIONS APPLICABLE TO THIS PROPERTY THAT MAY BE FOUND IN THE PUBLIC RECORDS OF THIS COUNTY. AND THERE MAY BE ADDITIONAL PERMITS REQUIRED FROM OTHER GOVERNMENTAL ENTITIES SUCH AS WATER MANAGEMENT DISTRICTS, STATE AGENCIES, OR FEDERAL AGENCIES.

"WARNING TO OWNER: YOUR FAILURE TO RECORD A NOTICE OF COMMENCEMENT MAY RESULT IN YOUR PAYING TWICE FOR IMPROVEMENTS TO YOUR PROPERTY. IF YOU INTEND TO OBTAIN FINANCING, CONSULT WITH YOUR LENDER OR AN ATTORNEY BEFORE RECORDING YOUR NOTICE OF COMMENCEMENT."

This Permit Must Be Prominently Posted on Premises During Construction

PLEASE NOTIFY THE COLUMBIA COUNTY BUILDING DEPARTMENT AT LEAST 24 HOURS IN ADVANCE OF EACH INSPECTION, IN ORDER THAT IT MAY BE MADE WITHOUT DELAY OR INCONVIENCE, PHONE 758-1008. THIS PERMIT IS NOT VALID UNLESS THE WORK AUTHORIZED BY IT IS COMMENCED WITHIN 6 MONTHS AFTER ISSUANCE.

The Issuance of this Permit Does Not Waive Compliance by Permittee with Deed Restrictions.



# PERMIT APPLICATION / MANUFACTURED HOME

For Office Use Only

Zoning Official BLK 25.08.04 Building Official RK 8-26-04

AP# 0408-41

Date Received 8-18-04

By CH

Permit # 22293

Flood Zone X

Development Permit N/A

Zoning RR

Land Use Plan Map Category RES. V. L. Dev.

Comments ~~Need Serial #~~

Special Family Lot

- ☐ Site Plan with Setbacks shown
- ☒ Environmental Health Signed Site Plan
- ☐ Env. Health Release
- ☐ Need a Culvert Permit
- ☐ Need a Waiver Permit
- ☒ Well letter provided
- ☐ Existing Well ~~YES~~

*Collector 8-30-04*

- Property ID 13-45-16-02953-000 Must have a copy of the property deed
- New Mobile Home ☒ Used Mobile Home \_\_\_\_\_ Year 2008
- Subdivision Information \_\_\_\_\_

- Applicant Danny Herring Phone # 386-754-6737
- Address 3882 W US Hwy 90 Lake City, FL 32055

- Name of Property Owner Warren Junior Clyatt Phone# \_\_\_\_\_
- 911 Address 473 S.W. Kicklighter Terrace Lake City, FL 32024
- 471 SW KICKLIGHTER TERRACE L.C. 71 32024
- Name of Owner of Mobile Home SAME Phone # \_\_\_\_\_
- Address Same

- Relationship to Property Owner SAME
- Current Number of Dwellings on Property 0

- Lot Size 1 Total Acreage \_\_\_\_\_
- Explain the current driveway Existing driveway
- Driving Directions Sisters Welcome South Past I 75,  
(1) on Kicklighter, 1/4 mile on (2)

- Is this Mobile Home Replacing an Existing Mobile Home No (owe assessments)
- Name of Licensed Dealer/Installer William E Royals Phone # 386-754-6737
- Installers Address 3882 W US Hwy 90 Lake City, FL
- License Number IA0000127 Installation Decal # 227101



POCKET PENETROMETER TEST

The pocket penetrometer tests are rounded down to 1000 psf or check here to declare 1000 lb. soil without testing.

x 1000 x 1000 x 1000

POCKET PENETROMETER TESTING METHOD

1. Test the perimeter of the home at 6 locations.
2. Take the reading at the depth of the footer.
3. Using 500 lb. increments, take the lowest reading and round down to that increment.

x 1000 x 1000 x 1000

TORQUE PROBE TEST

The results of the torque probe test is \_\_\_\_\_ inch pounds or check here if you are declaring 5' anchors without testing \_\_\_\_\_ A test showing 275 inch pounds or less will require 4 foot anchors.

Note: A slate approved lateral arm system is being used and 4 ft. anchors are allowed at the sidewalk locations. I understand 5 ft anchors are required at all centerline tie points where the torque test reading is 275 or less and where the mobile home manufacturer may require anchors with 4000 lb holding capacity.

Installer's initials

ALL TESTS MUST BE PERFORMED BY A LICENSED INSTALLER

Installer Name

William E. Reynolds

Date Tested

Electrical

Connect electrical conductors between multi-wide units, but not to the main power source. This includes the bonding wire between multi-wide units. Pg. 11/11

Plumbing

Connect all sewer drains to an existing sewer tap or septic tank. Pg. 40

Connect all potable water supply piping to an existing water meter, water tap, or other independent water supply systems. Pg. 40

Site Preparation

Debris and organic material removed ☒ Swale ☐ Pad ☐ Other ☐

Fastening multi wide units

Floor: Type Fastener: \_\_\_\_\_ Length: \_\_\_\_\_ Spacing: \_\_\_\_\_  
Walls: Type Fastener: \_\_\_\_\_ Length: \_\_\_\_\_ Spacing: \_\_\_\_\_  
Roof: Type Fastener: \_\_\_\_\_ Length: \_\_\_\_\_ Spacing: \_\_\_\_\_  
For used homes: a min. 30 gauge, 18" wide, galvanized metal strip will be centered over the peak of the roof and fastened with galv. roofing nails at 2" on center on both sides of the centerline.

Gasket (weatherproofing requirement)

I understand a properly installed gasket is a requirement of all new and used homes and that condensation, mold, mildew and buckled marriage walls are a result of a poorly installed or no gasket being installed. I understand a strip of tape will not serve as a gasket.

Installer's initials

Type gasket Pg. \_\_\_\_\_

Installed: Between Floors Yes \_\_\_\_\_  
Between Walls Yes \_\_\_\_\_  
Bottom of ridgebeam Yes \_\_\_\_\_

Weatherproofing

The bottomboard will be repaired and/or taped. Yes ☒ Pg. 12  
Siding on units is installed to manufacturer's specifications. Yes ☒  
Fireplace chimney installed so as not to allow intrusion of rain water. Yes ☒

Miscellaneous

Skirting to be installed. Yes ☒ No ☐  
Dryer vent installed outside of skirting. Yes ☒ N/A ☐  
Range downflow vent installed outside of skirting. Yes ☒ N/A ☐  
Drain lines supported at 4 foot intervals. Yes ☒  
Electrical crossovers protected. Yes ☒  
Other: \_\_\_\_\_

Installer verifies all information given with this permit worksheet is accurate and true based on the manufacturer's installation instructions and or Rule 15C-1 & 2

Installer Signature

Date



# PERMIT WORKSHEET

RMIT NUMBER

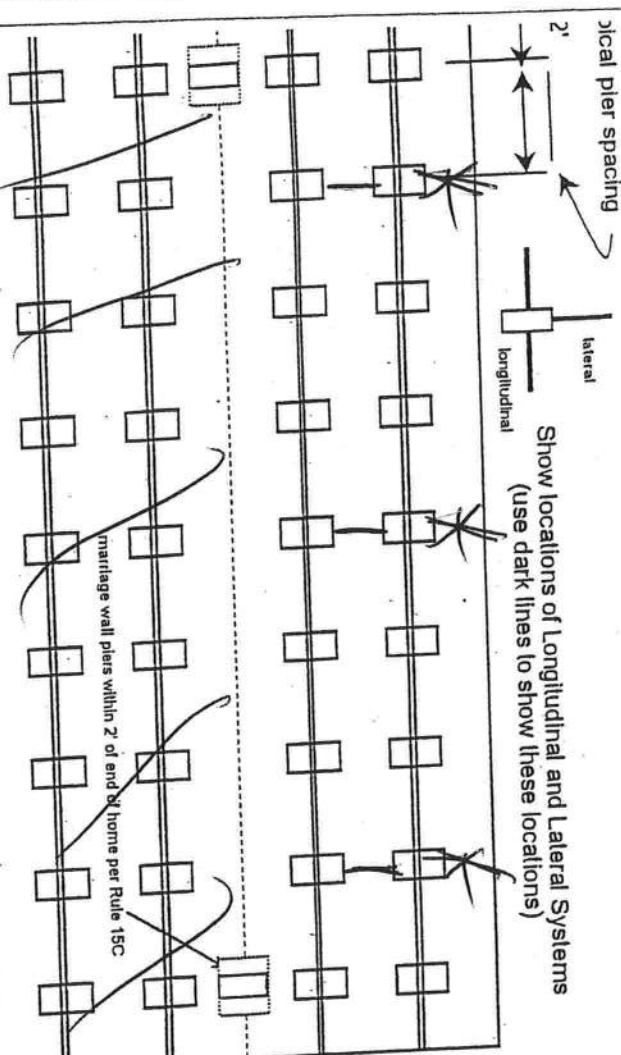
aller William E. Royals License # TH0000127

ress of home \_\_\_\_\_  
g installed \_\_\_\_\_

manufacturer Horizon Length x width 68 x 14

NOTE: If home is a single wide fill out one half of the blocking plan  
If home is a triple or quad wide sketch in remainder of home

understand Lateral Arm Systems cannot be used on any home (new or used)  
where the sidewall ties exceed 5 ft 4 in. Installer's Initials [Signature]



Oliver Tech All Steel Foundation  
Longitudinal / Lateral

New Home ☒ Used Home ☐

Home installed to the Manufacturer's Installation Manual ☒

Home is installed in accordance with Rule 15-C ☐

Single wide ☒ Wind Zone II ☒ Wind Zone III ☐

Double wide ☐ Installation Decal # 227101

Triple/Quad ☐ Serial # 4181363G

PIER SPACING TABLE FOR USED HOMES

Load bearing capacity (sq in)	16" x 16" (256)	18" x 18 1/2" (342)	20" x 20" (400)	22" x 22" (484)	24" x 24" (576)	26" x 26" (676)
1000 psf	3'	4'	5'	6'	7'	8'
1500 psf	4'6"	6'	7'	8'	9'	10'
2000 psf	6'	8'	9'	10'	11'	12'
2500 psf	7'6"	9'	10'	11'	12'	13'
3000 psf	8'	10'	11'	12'	13'	14'
3500 psf	8'	10'	11'	12'	13'	14'

\* Interpolated from Rule 15C-1 pier spacing table.

PIER PAD SIZES

I-beam pier pad size 17x23  
Perimeter pier pad size 16x16

Other pier pad sizes (required by the mfg.)

Draw the approximate locations of marriage wall openings 4 foot or greater. Use this symbol to show the piers.

List all marriage wall openings greater than 4 foot and their pier pad sizes below

Opening \_\_\_\_\_ Pier pad size \_\_\_\_\_

POPULAR PAD SIZES

Pad Size	Sq In
16 x 16	256
16 x 18	288
18.5 x 18.5	342
16 x 22.5	360
17 x 22	374
13 1/4 x 26 1/4	348
20 x 20	400
17 3/16 x 25 3/16	441
17 1/2 x 25 1/2	446
24 x 24	576
26 x 26	676

ANCHORS

4 ft \_\_\_\_\_ 5 ft Stainless

FRAME TIES

within 2' of end of home spaced at 5' 4" oc

OTHER TIES

Number \_\_\_\_\_

TIEDOWN COMPONENTS

Longitudinal Stabilizing Device (LSD)  
Manufacturer \_\_\_\_\_  
Longitudinal Stabilizing Device w/ Lateral Arms  
Manufacturer Oliver Tech

Sidewall Longitudinal Marriage wall Shearwall

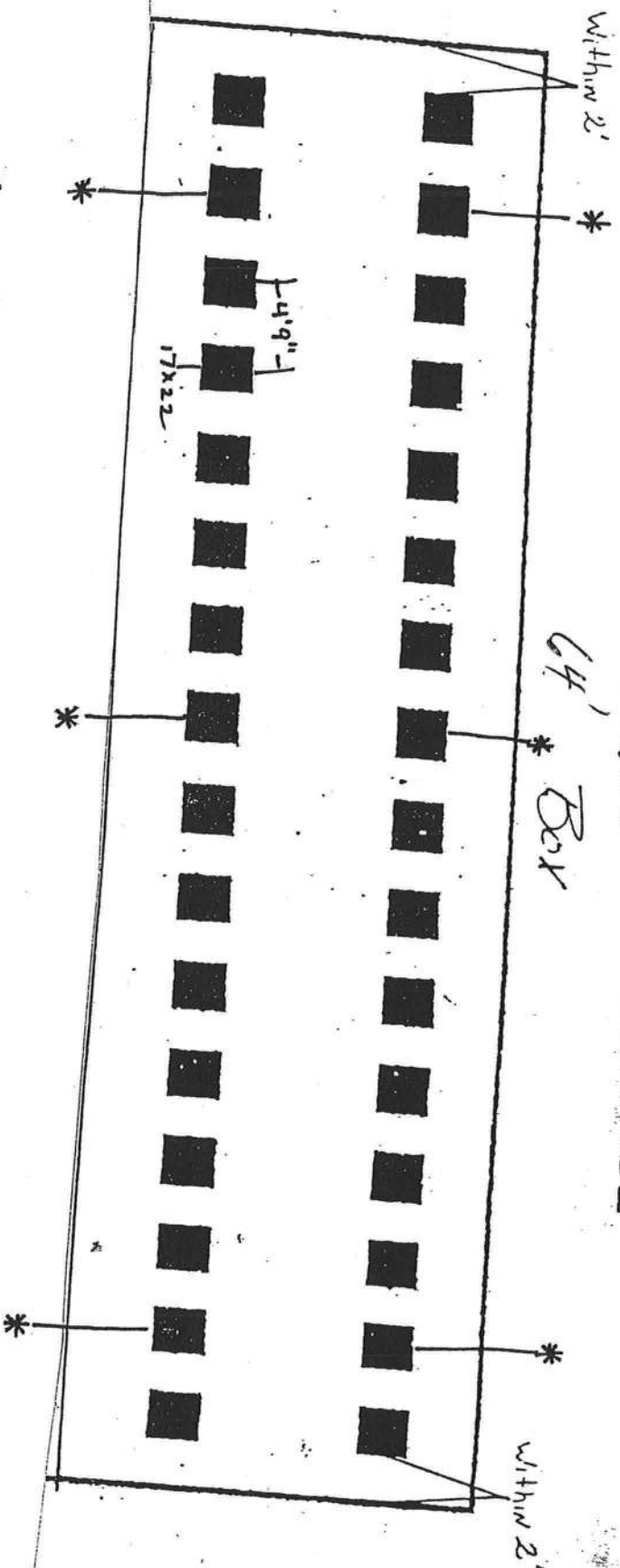
3

# ROYALS MOBILE HOMES SALES

(386) 754-6737

U.S. 90 West • Lake City, FL

## & SERVICE



- 16' x 16' ABS PADS ON PERIMETER PIERS
- 17" x 22" ABS PADS 4'9" O/C
- 4' ANCHORS 5'4" O/C
- 5' ANCHORS ON SHEAR WALLS
- \* DRIVER ALL STEEL FOUNDATION LATERAL & LONGITUDE

**RON E. BIAS WELL DRILLING**

RT.2 BOX 5340

FT. WHITE, FLORIDA 32038

(904) 497-1045

MOBILE: 364-9233

TO: Columbia County Building DepartmentDescription of well to be installed for Customer: Warren Clyatt  
Located at Address: S.W. Kicklighter Terr

1 hp— 1 1/2" drop over 86 gallon tank, 250 gallon equivalent captive with back flow preventer. 35-gallon draw down with check valve pass requirements.

Ron E. Bias  
Ron Bias





**STATE OF FLORIDA  
DEPARTMENT OF HEALTH**

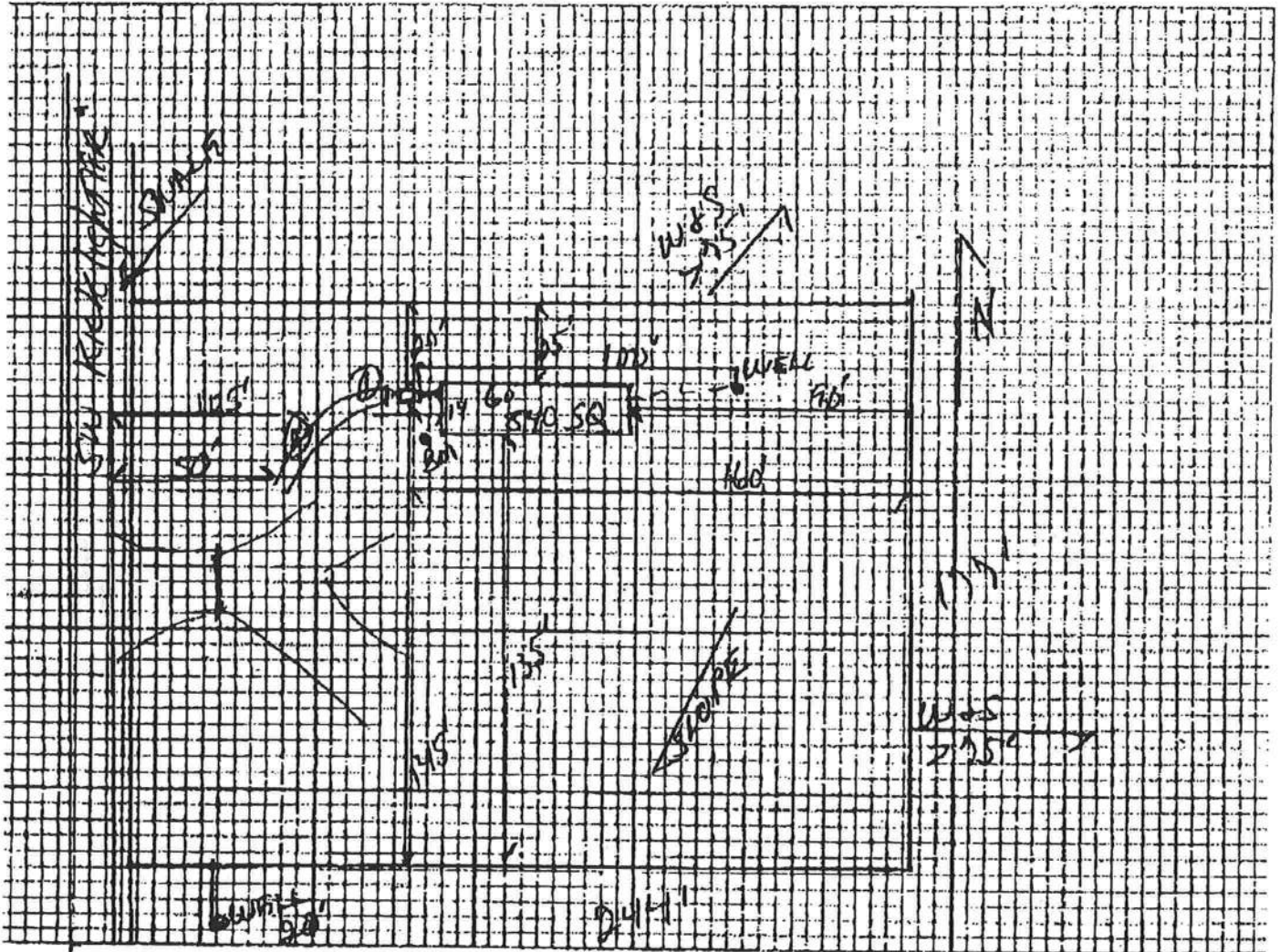
# APPLICATION FOR ONSITE SEWAGE DISPOSAL SYSTEM CONSTRUCTION PERMIT

Permit Application Number

04-0839N

**PART II - SITE PLAN-**

**Scale: Each block represents 5 feet and 1 inch = 50 feet.**



**votes:**

**Site Plan submitted by:**

Rocky D F D

**Signature**

**Plan Approved**

**Not Approved**

3y.

Approved ✓ Not Approved \_\_\_\_\_  
*Salhi Ghadaly* ES: COLUMBIA

County Health Department

**ALL CHANGES MUST BE APPROVED BY THE COUNTY HEALTH DEPARTMENT**

**APPROVED**

Return to::

This instrument prepared by:  
NANCY CHAUNCEY  
LAKE CITY, FL

Inst:2004017457 Date:07/28/2004 Time:16:28

Doc Stamp-Deed : 0.70

YMK DC, P. Dewitt Cason, Columbia County B:1022 P:273

Property Appraiser Parcel Identification:

Grantee (s) SS#: (s)

SPACE ABOVE THIS LINE FOR PROCESSING DATA 28<sup>th</sup> - SPACE ABOVE THIS LINE FOR RECORDING DATA

**THIS WARRANTY DEED**, made this 28<sup>th</sup> day of JULY, 2004 by **STANLEY E.**

**CHAUNCEY and NANCY L. CHAUNCEY, his wife**, whose PO Address is 473 SW Kicklighter Terrace, Lake City, Florida, 32024 hereinafter called the Grantor, to **WARREN JUNIOR CLYATT**, a single man, whose post office address Jacksonville, Florida hereinafter called the Grantee.

(Wherever used herein the terms 'Grantor and 'Grantee' include all the parties to this instrument and the heirs, legal representatives, and assigns of individuals, and the successors and assigns of corporations, wherever the context so admits or requires.)

**Witnesseth**, That the Grantor, for and in consideration of the sum of \$ 10.00 and other valuable considerations, receipt whereof is hereby acknowledged, hereby grants, bargains, sells, aliens, remises, releases, conveys and confirms unto the Grantee all that certain land, situate in COLUMBIA County, State of FLORIDA viz:

**TOWNSHIP 4 SOUTH, RANGE 16 EAST**

COMMENCE AT THE SE CORNER OF THE SW 1/4 OF THE SW 1/4 OF SECTION 13, TOWNSHIP 4 SOUTH, RANGE 16 EAST, COLUMBIA COUNTY, FLORIDA AND THENCE NORTHERLY ALONG THE EAST LINE OF SAID SW 1/4 OF THE SW 1/4, A DISTANCE OF 268.00 FEET; THENCE WEST PARALLEL TO THE SOUTH LINE OF SAID SW 1/4 OF THE SW 1/4, A DISTANCE OF 532.50 FEET TO THE SE CORNER, OF LANDS DESCRIBED IN OFFICIAL RECORDS BOOK (ORB) 373 PAGE 519 OF THE OFFICIAL RECORDS OF COLUMBIA COUNTY, FLORIDA, THENCE CONTINUE WEST, PARALLEL TO SAID SOUTH LINE, 435.99 FEET TO A 5/8" IRON ROD AND THAT POINT OF BEGINNING; THENCE CONTINUE WEST, 244.79 FEET TO A CONCRETE MONUMENT MARKING THE SW CORNER OF SAID ORB 373 PAGE 519; THENCE N 00°30'37"E., ALONG THE WEST LINE OF SAID LANDS, 177.96 FEET TO A 5/8" IRON ROD, MARKING THE NW CORNER OF SAID ORB 373 PAGE 519; THENCE EAST, PARALLEL TO THE SOUTH LINE OF SAID ORB 373, PAGE 519, A DISTANCE OF 244.79 FEET; THENCE S 00°30'37"W, 177.95 FEET TO THE POINT OF BEGINNING. CONTAINS 1.00 ACRES, MORE OR LESS.

**\*\*\*GRANTOR RESERVES A LIFE ESTATE.**

**Together**, with all the tenements, hereditaments and appurtenances thereto belonging or in anywise appertaining.

**To Have and to Hold**, the same in fee simple forever.

**And**, the Grantor hereby covenants with said grantee that the grantor is lawfully seized of said land in fee simple; that the grantor has good right and lawful authority to sell and convey said land, and hereby fully warrants the title to said land and will defend the same against the lawful claims of all persons whomsoever; and that said land is free of all encumbrances, except taxes accruing up to December 31, 2003.

**In Witness Whereof**, the said Grantor has signed and sealed these presents the day and year first above written.

Signed, sealed and delivered in the presence of:

E.F. Albury Jr.  
Witness Signature (as to first Grantor)  
E.F. ALBURY JR  
Printed Name

Stanley E. Chauncey  
Grantor Signature-STANLEY E. CHAUNCEY  
Printed Name



Witness Signature (as to first Grantor)

PATRICIA A. ALBURY

Printed Name

Witness Signature (as to Co-Grantor, if any)

E. F. ALBURY JR

Printed Name

Witness Signature (as to Co-Grantor, if any)

ROSEMARY KANDALEC

Printed Name

473 SW KICKLIGHTER TERRACE, LC FL

Post Office Address

Go-Grantor Signature. (NANCY L. CHAUNCEY)

Printed Name

Printed Name

State of FLORIDA

County Of COLUMBIA: I hereby Certify that on this day, before me, an officer duly authorized to administer oaths and take acknowledgments, personally appeared STANLEY E. CHAUNCEY and NANCY L. CHAUNCEY known to me to be the person described in and who executed the foregoing instrument, who acknowledged before me that THEY executed the same, and an oath was not taken. (Check one: ) Said person(s) is/are personally known to me. O Said person(s) provided the following type of identification: (1) Photo I.D., AND (2) DL - D.K.

Witness my hand and official seal in the County and State last aforesaid this 28th day of July, 2004 A.D.



PATRICIA A. ALBURY  
MY COMMISSION # DD 215503  
EXPIRES: September 25, 2007  
Bonded Thru Budget Notary Services

Notary Signature  
Printed Name:

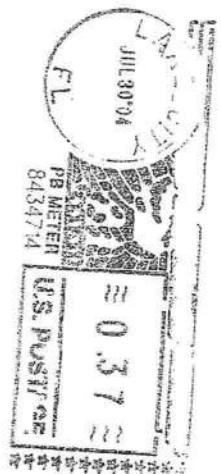
Inst:2004017457 Date:07/28/2004 Time:16:28

Doc Stamp-Deed : 0.70

DC,P.DeWitt Cason,Columbia County B:1022 P:274

P. DeWitt Cason

Clerk of Courts - Columbia County  
P.O. Drawer 2069  
Lake City, Florida 32056-2069



NANCY L CHAUNCEY  
473 SW KICKLIGHTER TERRACE  
LAKE CITY FL 32024

Mr Cason's  
911 Address

32024+0321 15





Return to::

This instrument prepared by:  
NANCY CHAUNCEY  
LAKE CITY, FL

Inst:2004017457 Date:07/28/2004 Time:16:28

Doc Stamp-Deed : 0.70

MK DC, P. DeWitt Cason, Columbia County B:1022 P:273

Property Appraiser Parcel Identification:

Grantee (s) SS#: (s)

SPACE ABOVE THIS LINE FOR PROCESSING DATA 28<sup>th</sup> - SPACE ABOVE THIS LINE FOR RECORDING DATA

**THIS WARRANTY DEED**, made this 28<sup>th</sup> day of JULY, 2004 by **STANLEY E. CHAUNCEY and NANCY L. CHAUNCEY, his wife**, whose PO Address is 473 SW Kicklighter Terrace, Lake City, Florida, 32024 hereinafter called the Grantor, to **WARREN JUNIOR CLYATT**, a single man, whose post office address Jacksonville, Florida hereinafter called the Grantee.

(Wherever used herein the terms 'Grantor and 'Grantee' include all the parties to this instrument and the heirs, legal representatives, and assigns of individuals, and the successors and assigns of corporations, wherever the context so admits or requires.)

**Witnesseth**, That the Grantor, for and in consideration of the sum of \$ 10.00 and other valuable considerations, receipt whereof is hereby acknowledged, hereby grants, bargains, sells, aliens, remises, releases, conveys and confirms unto the Grantee all that certain land, situate in COLUMBIA County, State of FLORIDA viz:

**TOWNSHIP 4 SOUTH, RANGE 16 EAST**

COMMENCE AT THE SE CORNER OF THE SW 1/4 OF THE SW 1/4 OF SECTION 13, TOWNSHIP 4 SOUTH, RANGE 16 EAST, COLUMBIA COUNTY, FLORIDA AND THENCE NORTHERLY ALONG THE EAST LINE OF SAID SW 1/4 OF THE SW 1/4, A DISTANCE OF 268.00 FEET; THENCE WEST PARALLEL TO THE SOUTH LINE OF SAID SW 1/4 OF THE SW 1/4, A DISTANCE OF 532.50 FEET TO THE SE CORNER, OF LANDS DESCRIBED IN OFFICIAL RECORDS BOOK (ORB) 373 PAGE 519 OF THE OFFICIAL RECORDS OF COLUMBIA COUNTY, FLORIDA, THENCE CONTINUE WEST, PARALLEL TO SAID SOUTH LINE, 435.99 FEET TO A 5/8" IRON ROD AND THAT POINT OF BEGINNING; THENCE CONTINUE WEST, 244.79 FEET TO A CONCRETE MONUMENT MARKING THE SW CORNER OF SAID ORB 373 PAGE 519; THENCE N 00°30'37"E., ALONG THE WEST LINE OF SAID LANDS, 177.96 FEET TO A 5/8" IRON ROD, MARKING THE NW CORNER OF SAID ORB 373 PAGE 519; THENCE EAST, PARALLEL TO THE SOUTH LINE OF SAID ORB 373, PAGE 519, A DISTANCE OF 244.79 FEET; THENCE S 00°30'37"W, 177.95 FEET TO THE POINT OF BEGINNING. CONTAINS 1.00 ACRES, MORE OR LESS.

**\*\*\*GRANTOR RESERVES A LIFE ESTATE.**

**Together**, with all the tenements, hereditaments and appurtenances thereto belonging or in anywise appertaining.

**To Have and to Hold**, the same in fee simple forever.

**And**, the Grantor hereby covenants with said grantee that the grantor is lawfully seized of said land in fee simple; that the grantor has good right and lawful authority to sell and convey said land, and hereby fully warrants the title to said land and will defend the same against the lawful claims of all persons whomsoever; and that said land is free of all encumbrances, except taxes accruing up to December 31, 2003.

**In Witness Whereof**, the said Grantor has signed and sealed these presents the day and year first above written.

Signed, sealed and delivered in the presence of:

Witness Signature (as to first Grantor)

E.F. ALBURY JR

Printed Name

Grantor Signature - Stanley E. Chauncey

Printed Name

Patricia A. Albury  
Witness Signature (as to first Grantor)

PATRICIA A. ALBURY  
Printed Name

E. F. Albury Jr.  
Witness Signature (as to Co-Grantor, if any)

E. F. ALBURY JR.  
Printed Name

Rosemary Kandalec  
Witness Signature (as to Co-Grantor, if any)

ROSEMARY KANDALEC  
Printed Name

473 SW KICKLIGHTER TERRACE, LC FL  
Post Office Address

Nancy L. Chauncey  
Go-Grantor Signature. (NANCY L. CHAUNCEY)

Nancy L. Chauncey  
Printed Name

Printed Name

State of FLORIDA

County Of COLUMBIA: I hereby Certify that on this day, before me, an officer duly authorized to administer oaths and take acknowledgments, personally appeared STANLEY E. CHAUNCEY and NANCY L. CHAUNCEY known to me to be the person described in and who executed the foregoing instrument, who acknowledged before me that THEY executed the same, and an oath was not taken. (Check one: ) Said person(s) is/are personally known to me. O Said person(s) provided the following type of identification: (1) Photo I.D., AND (2) Fl. D.R.

Witness my hand and official seal in the County and State last aforesaid this 28th day of July, 2004 A.D.



PATRICIA A. ALBURY  
MY COMMISSION # DD 215503  
EXPIRES: September 25, 2007  
Bonded Thru Budget Notary Services

Patricia A. Albury  
Notary Signature  
Printed Name:

Inst:2004017457 Date:07/28/2004 Time:16:28  
Doc Stamp-Deed : 0.70  
DC,P.Dewitt Cason,Columbia County B:1022 P:274



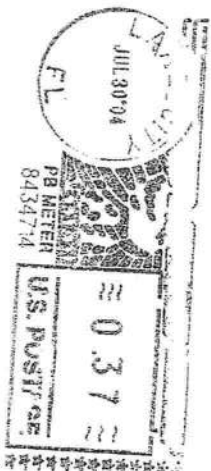
P. DeWitt Cason

Clerk of Courts - Columbia County  
P.O. Drawer 2069  
Lake City, Florida 32056-2069

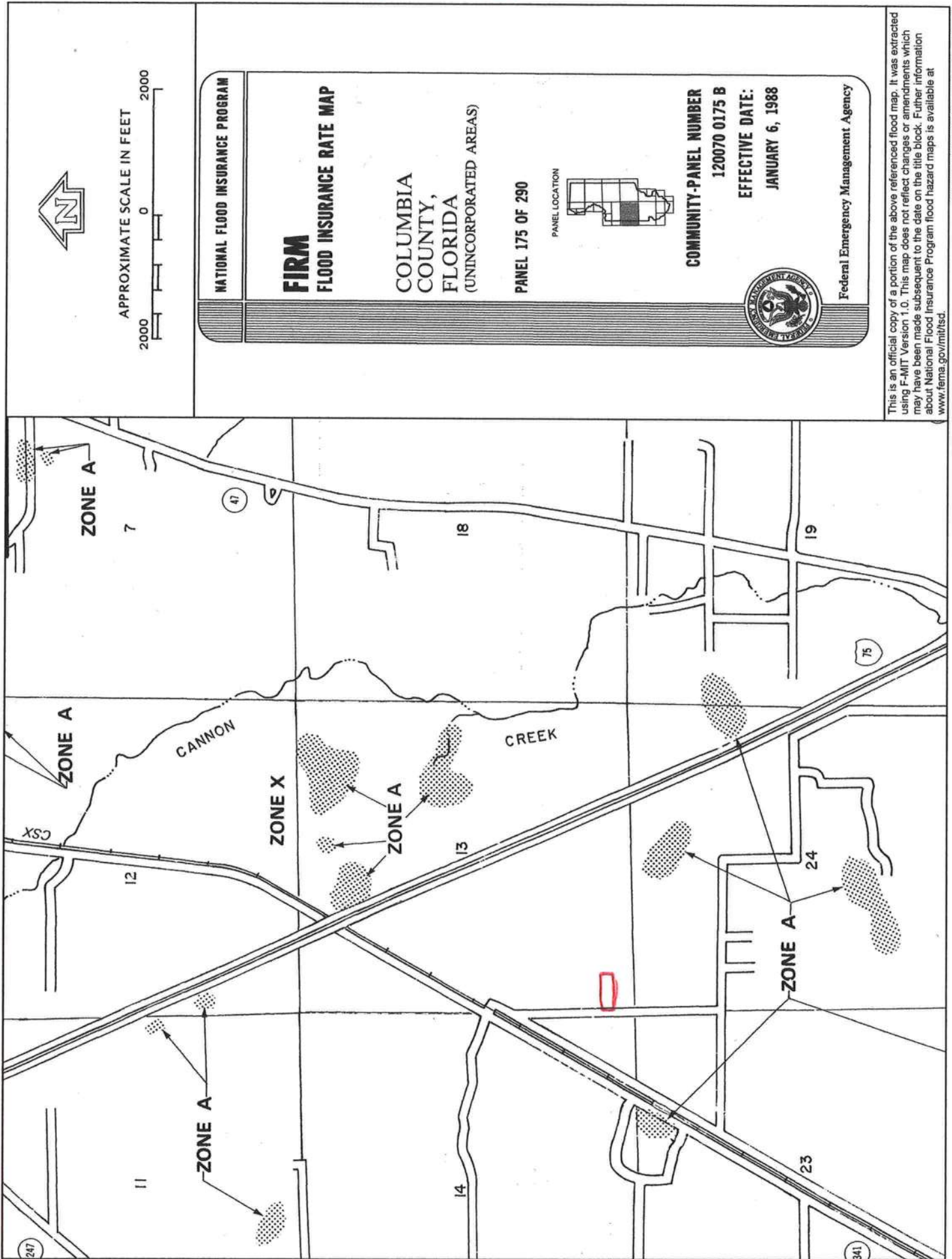
NANCY L CHAUNCEY  
473 SW KICKLIGHTER TERRACE  
LAKE CITY FL 32024

Mr Clyatt's  
911 Address

32024+0321 15



0408-61







THERE IS A DIFFERENCE AT...

**ROYALS MOBILE HOME SALES**

3882 W US HWY 90  
LAKE CITY, FL 32055  
386/754-6737 FAX 386/758-7764

FAX TO:

ATTN: J.W

FROM:

Amy

DATE:

8/31/04

RE: Clyatt's 911 address

PAGES (INCLUDING COVER): 1

HONESTY

INTEGRITY

CUSTOMER SATISFACTION

Customer Clyatt's 911 address:

471 SW KICKLIGHTER TERRACE  
LAKE CITY FL 32024

Serial # H181363 G

**FAXED**  
10/19/04

**WARREN JUNIOR CLYATT**

**M/H OCCUPANCY**

**COLUMBIA COUNTY, FLORIDA**

## Department of Building and Zoning Inspection

*This Certificate of Occupancy is issued to the below named permit holder for the building and premises at the below named location, and certifies that the work has been completed in accordance with the Columbia County Building Code.*

Parcel Number 13-4S-16-02953-000

Building permit No. 000022293

Permit Holder WILLIAM ROYALS

Owner of Building WARREN JUNIOR CLYATT

Location: 471 SW KICKLIGHTER TERR, LAKE CITY, FL 32024



Date: 10/15/2004

*[Signature]*

Building Inspector

**POST IN A CONSPICUOUS PLACE**  
*(Business Places Only)*