

PERMIT APPLICATION / MANUFACTURED HOME INSTALLATION APPLICATION

ck 2098

For Office Use Only

(Revised 7-1-15)

Zoning Official DN

Building Official JMD

AP# 1812-23

Date Received 12-7-18

By UH

Permit # 2721 / 37575

Flood Zone X

Development Permit _____

Zoning RSF-MH

Land Use Plan Map Category RLD

Comments _____

FEMA Map# _____

Elevation _____

Finished Floor _____

labore road River

In Floodway _____

☒ Recorded Deed or ☒ Property Appraiser PO ☐ Site Plan ☒ EH # 18-0969 ☒ Well letter OR

☐ Existing well ☐ Land Owner Affidavit ☒ Installer Authorization ☐ FW Comp. letter ☒ App Fee Paid

☐ DOT Approval ☐ Parent Parcel # _____ ☐ STUP-MH _____ ☒ 911 App

☐ Ellisville Water Sys ☒ Assessment Paid on Property ☐ Out County ☐ In County ☒ Sub VF Form

Property ID # 27-3S-16-02345 -022

Subdivision _____

Hills
West Lake City / BLK G

Lot# 4

▪ New Mobile Home ☒ Used Mobile Home _____ MH Size 14 x 56 Year 2019

▪ Applicant Dale Burd Phone # 386-365-7674

▪ Address 20619 CR 137, Lake City, FL, 32024

▪ Name of Property Owner Charles Bowser Phone# 386-288-4607

▪ 911 Address 173 NW Wilton Way, Lake City, FL 32055

▪ Circle the correct power company - FL Power & Light - Clay Electric
(Circle One) - Suwannee Valley Electric - Duke Energy

▪ Name of Owner of Mobile Home Same Phone # 386-288-4607

Address 163 SWack Glen, Lake City, FL, 32024

▪ Relationship to Property Owner Same

▪ Current Number of Dwellings on Property 0

▪ Lot Size 101 x 213 Total Acreage .54

▪ Do you : Have Existing Drive or Private Drive or need Culvert Permit or Culvert Walver (Circle one)
(Currently using) (Blue Road Sign) (Putting in a Culvert) (Not existing but do not need a Culvert)

▪ Is this Mobile Home Replacing an Existing Mobile Home NO

▪ Driving Directions to the Property US 90 West, TR Lake City Ave, TR AmandaST, TL Wilton Way, 4th lot on right

▪ Name of Licensed Dealer/Installer Rusty Knowles Phone # 386-397-0886

▪ Installers Address 5801 SW St Hwy 47, Lake City, FL, 32024

▪ License Number IH-1038219 Installation Decal # 54172

PERMIT NUMBER

Installer Rusty Knowles License # IH1038219

Installer Mobile Phone # 386-397-0886

Address of home being installed

4401 1st St NE
Atlanta GA 30305

Manufacturer

Live Oak

Length x width

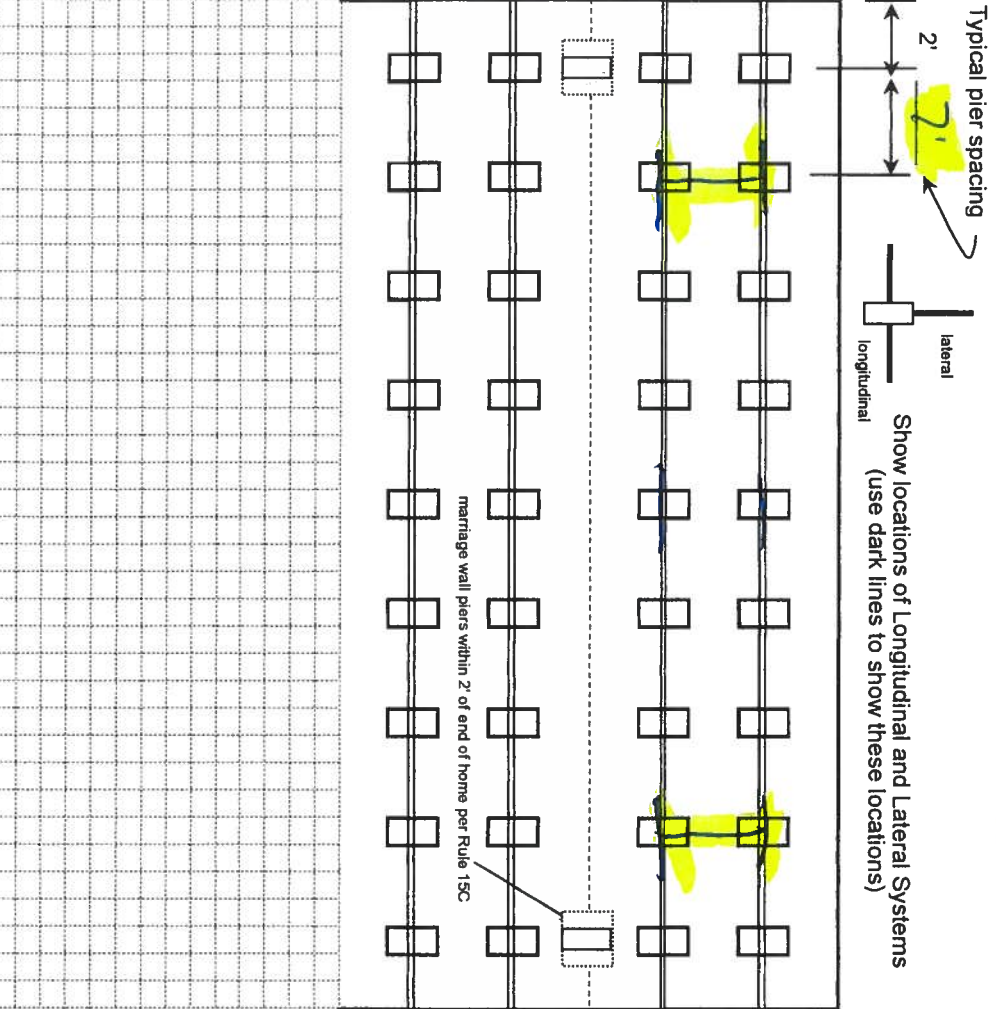
14x60

NOTE: if home is a single wide fill out one half of the blocking plan
if home is a triple or quad wide sketch in remainder of home

I understand Lateral Arm Systems cannot be used on any home (new or used) where the sidewall ties exceed 5 ft 4 in.

Installer's initials

RL



New Home ☒ Used Home ☐

Home installed to the Manufacturer's Installation Manual

Home is installed in accordance with Rule 15-C

Single wide ☐ Wind Zone II ☒ Wind Zone III ☐

Double wide ☒ Installation Decal # 54172

Triple/Quad ☐ Serial # 10105A21732613

Roof System: ☒ Typical ☐ Hinged

PIER SPACING TABLE FOR USED HOMES

Load bearing capacity (sq in)	Footer size (sq in)	16" x 16" (256)	18 1/2" x 18 (342)	20" x 20" (400)	22" x 22" (484)*	24" x 24" (576)*	26" x 26" (676)
1000 psf	3'	4'	5'	6'	7'	8'	8'
1500 psf	4' 6"	6'	7'	8'	9'	10'	11'
2000 psf	6'	8'	9'	10'	11'	12'	13'
2500 psf	7' 6"	9'	10'	11'	12'	13'	14'
3000 psf	8'	10'	11'	12'	13'	14'	15'
3500 psf	8'	10'	11'	12'	13'	14'	15'

* interpolated from Rule 15C-1 pier spacing table.

PIER PAD SIZES

23 1/4 x 31 1/4

Pad Size

I-beam pier pad size

16x16

Sq In

Perimeter pier pad size

16x16

16 x 16

Other pier pad sizes (required by the mfg.)

Draw the approximate locations of marriage wall openings 4 foot or greater. Use this symbol to show the piers.

16 x 16

List all marriage wall openings greater than 4 foot and their pier pad sizes below.

Opening Pier pad size

ANCHORS

4 ft ☒ 5 ft ☒

FRAME TIES

within 2' of end of home spaced at 5' 4" oc

TIEDOWN COMPONENTS

OTHER TIES

Longitudinal Stabilizing Device (LSD)

Number

Manufacturer

Sidewall

Longitudinal Stabilizing Device w/ Lateral Arms

Longitudinal Marriage wall

Manufacturer

Shearwall

POCKET PENETROMETER TEST

The pocket penetrometer tests are rounded down to _____ psf or check here to declare 1000 lb. soil _____ without testing.

X 15 X 15 X 15

POCKET PENETROMETER TESTING METHOD

1. Test the perimeter of the home at 6 locations.
2. Take the reading at the depth of the footer.
3. Using 500 lb. increments, take the lowest reading and round down to that increment.

X 15 X 15 X 15

TORQUE PROBE TEST

The results of the torque probe test is 114 U.S. 1/2 lb. ft. inch pounds or check here if you are declaring 5' anchors without testing _____. A test showing 275 inch pounds or less will require 5 foot anchors.

Note: A state approved lateral arm system is being used and 4 ft. anchors are allowed at the sidewall locations. 1 understand 5 ft anchors are required at all centerline tie points where the torque test reading is 275 or less and where the mobile home manufacturer may requires anchors with 4000 lb holding capacity.

RLC Installer's initials

ALL TESTS MUST BE PERFORMED BY A LICENSED INSTALLER

Installer Name Rusty L. Krouder

Date Tested 11-27-18

Electrical

Connect electrical conductors between multi-wide units, but not to the main power source. This includes the bonding wire between multi-wide units. Pg. 15C-1

Plumbing

Connect all sewer drains to an existing sewer tap or septic tank. Pg. 15C-1

Connect all potable water supply piping to an existing water meter, water tap, or other independent water supply systems. Pg. 15C-1

Site Preparation

Debris and organic material removed _____ Swale _____ Pad _____ Other _____

Fastening multi wide units

Floor: Type Fastener: _____ Length: _____ Spacing: _____
Walls: Type Fastener: _____ Length: _____ Spacing: _____
Roof: Type Fastener: _____ Length: _____ Spacing: _____
For used homes a min. 30 gauge, 8" wide, galvanized metal strip will be centered over the peak of the roof and fastened with galv. roofing nails at 2" on center on both sides of the centerline.

Gasket (weatherproofing requirement)

I understand a properly installed gasket is a requirement of all new and used homes and that condensation, mold, mildew and buckled marriage walls are a result of a poorly installed or no gasket being installed. I understand a strip of tape will not serve as a gasket.

Installer's initials _____

Type gasket

Pg. _____ Installed: Between Floors Yes _____
Between Walls Yes _____
Bottom of ridgebeam Yes _____

Weatherproofing

The bottomboard will be repaired and/or taped. Yes _____ Pg. 15C-1
Siding on units is installed to manufacturer's specifications. Yes _____
Fireplace chimney installed so as not to allow intrusion of rain water. Yes _____

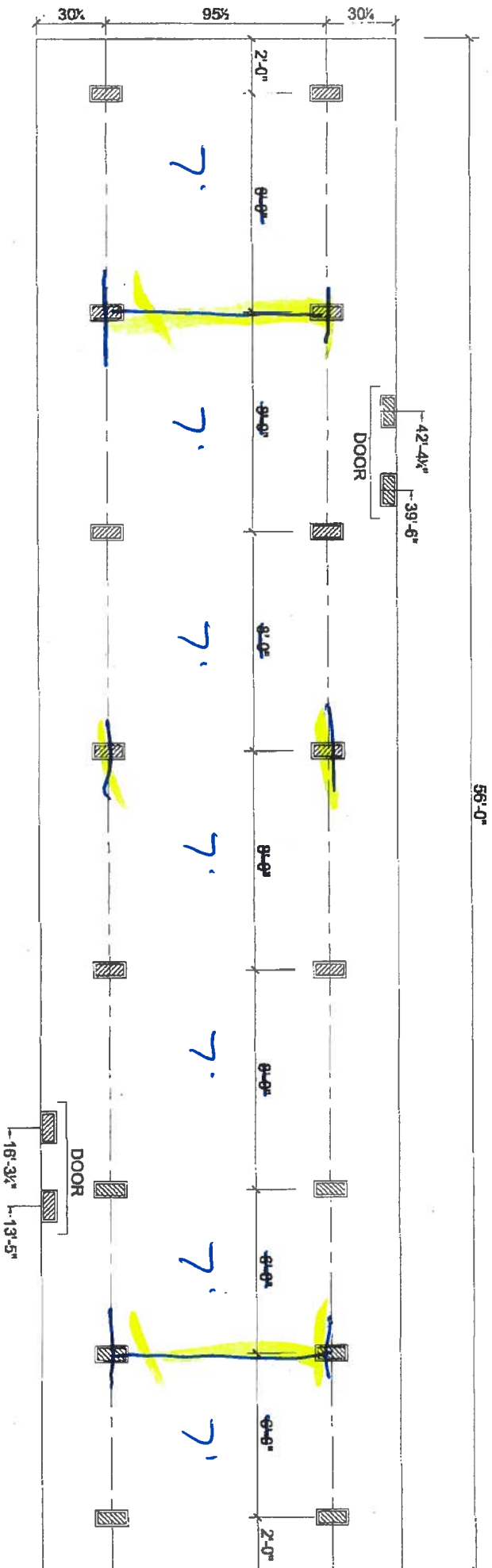
Miscellaneous

Skirting to be installed. Yes _____ No _____
Dryer vent installed outside of skirting. Yes _____ N/A _____
Range downflow vent installed outside of skirting. Yes _____ N/A _____
Drain lines supported at 4 foot intervals. Yes _____
Electrical crossovers protected. Yes RLC
Other: _____

Installer verifies all information given with this permit worksheet is accurate and true based on the manufacturer's installation instructions and or Rule 15C-1 & 2

Installer Signature _____ Date 11-26-18

Lighting



 SUPPORT PIER/TYP

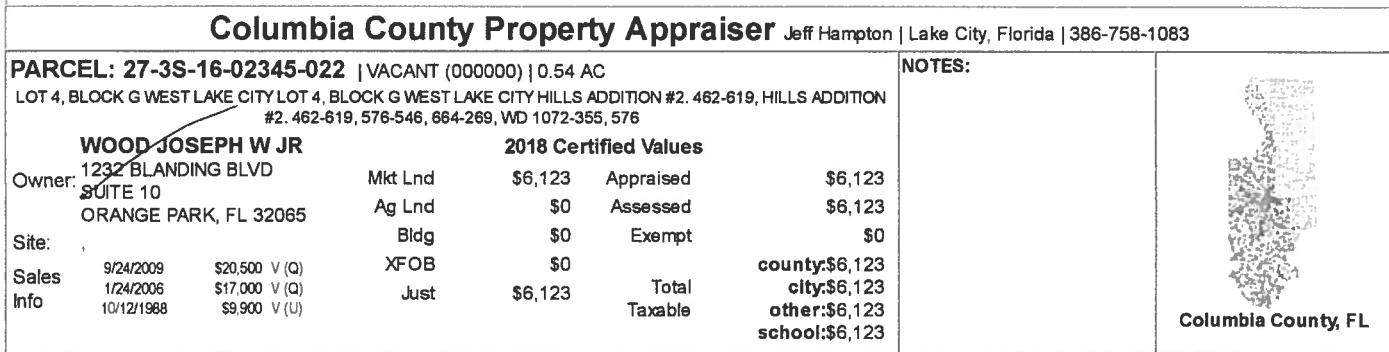
FOUNDATION NOTES:

- THIS DRAWING IS DESIGNED FOR THE STANDARD WIND ZONE AND IS TO BE USED IN CONJUNCTION WITH THE INSTALLATION MANUAL AND ITS SUPPLEMENTS.
- FOOTINGS ARE SHOWN FOR EXAMPLE ONLY. QUANTITY AND SPACING MAY VARY BASED ON PAD TYPE, SOIL CONDITION, ETC.

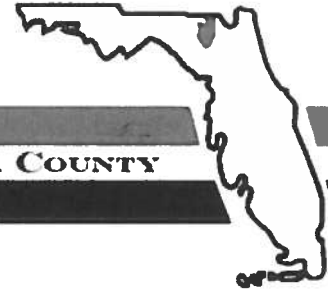
1-31-2014

Live Oak Homes
MODEL: L-4562A - 14 X 60
2-BEDROOM / 2-BATH

L-4562A



District No. 1 - Ronald Williams
District No. 2 - Rusty DePratter
District No. 3 - Bucky Nash
District No. 4 - Everett Phillips
District No. 5 - Tim Murphy



BOARD OF COUNTY COMMISSIONERS • COLUMBIA COUNTY

Address Assignment and Maintenance Document

To maintain the county wide Addressing Policy you must make application for a 9-1-1 Address at the time you apply for a building permit. The established standards for addressing and posting numbers to all principal buildings, dwellings, businesses and industries are contained in Columbia County Ordinance 2001-9. The addressing system is to enable Emergency Services Agencies to locate you in an emergency, and to assist the United States Postal Service and the public in the timely and efficient provision of services to residents and businesses of Columbia County

Date/Time Issued: **11/29/2018 5:38:19 PM**
Address: **173 NW WILTON Way**
City: **LAKE CITY**
State: **FL**
Zip Code **32055**

Parcel ID **02345-022**

REMARKS: Address Verification.

NOTICE: THIS ADDRESS WAS ISSUED BASED ON LOCATION AND ACCESS INFORMATION RECEIVED FROM THE REQUESTER. SHOULD, AT A LATER DATE, THE LOCATION AND/OR ACCESS INFORMATION BE FOUND TO BE IN ERROR OR CHANGED, THIS ADDRESS IS SUBJECT TO CHANGE.

Address Issued By: **Signed:/ Matt Crews**

Columbia County GIS/911 Addressing Coordinator

**COLUMBIA COUNTY
911 ADDRESSING / GIS DEPARTMENT**

**263 NW Lake City Ave., Lake City, FL 32055 Telephone: (386) 758-1125
Email: gis@columbiacountyfla.com**

Parcel: 27-3S-16-02345-022

Owner & Property Info

Result: 5 of 16

Owner	WOOD JOSEPH W JR 1232 BLANDING BLVD SUITE 10 ORANGE PARK, FL 32065		
Site			
Description*	LOT 4, BLOCK G WEST LAKE CITY LOT 4, BLOCK G WEST LAKE CITY HILLS ADDITION #2. 462-619, HILLS ADDITION #2. 462-619, 576-546, 664-269, WD 1072-355, 576-546, 664-269, WD 1072-355, WD 1181-1296 WD 1181-1296		
Area	0.54 AC	S/T/R	27-3S-16
Use Code**	VACANT (000000)	Tax District	2

*The Description above is not to be used as the Legal Description for this parcel in any legal transaction.

**The Use Code is a FL Dept. of Revenue (DOR) code and is not maintained by the Property Appraiser's office. Please contact your city or county Planning & Zoning office for specific zoning information.

Property & Assessment Values

2018 Certified Values		2019 Working Values	
Mkt Land (1)	\$6,123	Mkt Land (1)	\$6,123
Ag Land (0)	\$0	Ag Land (0)	\$0
Building (0)	\$0	Building (0)	\$0
XFOB (0)	\$0	XFOB (0)	\$0
Just	\$6,123	Just	\$6,123
Class	\$0	Class	\$0
Appraised	\$6,123	Appraised	\$6,123
SOH Cap [?]	\$0	SOH Cap [?]	\$0
Assessed	\$6,123	Assessed	\$6,123
Exempt	\$0	Exempt	\$0
Total Taxable	county:\$6,123 city:\$6,123 other:\$6,123 school:\$6,123	Total Taxable	county:\$6,123 city:\$6,123 other:\$6,123 school:\$6,123

Deed Attached
Base

Prepared by:

Heritage Title Services of North Florida, Inc.
201 Parshley Street S.W.
Live Oak, Florida 32064

Inst: 201812024871 Date: 12/06/2018 Time: 2:58PM
Page 1 of 2 B: 1373 P: 2212, P.DeWitt Cason, Clerk of Court
Columbia, County, By: PT
Deputy ClerkDoc Stamp-Deed: 90.30

File Number: 18-0428

General Warranty Deed

Made this December 14th, 2018 A.D. By **Joseph W. Wood, Jr., a single person**, whose post office address is: 1232 Blanding Blvd. Suite 10, Orange Park, Florida 32065, hereinafter called the grantor, to **Charles Bowser, a single man**, whose post office address is: P.O. Box 2742, Lake City, Florida 32056, hereinafter called the grantee:

(Whenever used herein the term "grantor" and "grantee" include all the parties to this instrument and the heirs, legal representatives and assigns of individuals, and the successors and assigns of corporations)

Witnesseth, that the grantor, for and in consideration of the sum of Ten Dollars, (\$10.00) and other valuable considerations, receipt whereof is hereby acknowledged, hereby grants, bargains, sells, aliens, remises, releases, conveys and confirms unto the grantee, all that certain land situate in Columbia County, Florida, viz:

Lot 4, Block G, West Lake City Hills Addition No. 2, according to the Plat thereof, recorded in Plat Book 3, Page(s) 96, of the Public Records of Columbia County, Florida.

Said property is not the homestead of the Grantor(s) under the laws and constitution of the State of Florida in that neither Grantor(s) or any members of the household of Grantor(s) reside thereon.

Parcel ID Number: 273S1602345022

Subject to any valid and existing oil, gas or mineral right, reservation, royalty transfer or mineral deed conveying or reserving any interest in the oil, gas or minerals underlying said lands, or any portion thereof, heretofore executed and duly recorded in the public records of said county.

Together with all the tenements, hereditaments and appurtenances thereto belonging or in anywise appertaining.

To Have and to Hold, the same in fee simple forever.

And the grantor hereby covenants with said grantee that the grantor is lawfully seized of said land in fee simple; that the grantor has good right and lawful authority to sell and convey said land; that the grantor hereby fully warrants the title to said land and will defend the same against the lawful claims of all persons whomsoever; and that said land is free of all encumbrances except taxes accruing subsequent to December 31, 2017.

Prepared by:

Heritage Title Services of North Florida, Inc.
201 Parshley Street S.W.
Live Oak, Florida 32064

File Number: 18-0428

In Witness Whereof, the said grantor has signed and sealed these presents the day and year first above written.

Signed, sealed and delivered in our presence:

Christina Short
Witness Printed Name Christina Short

Joseph W. Wood, Jr. (Seal)
Joseph W. Wood, Jr.
Address: 1232 Blanding Blvd. Suite 10, Orange Park, Florida
32065

Kelly Amos
Witness Printed Name Kelly Amos

State of Florida
County of Clay

The foregoing instrument was acknowledged before me this 4th day of December, 2018, by Joseph W. Wood, Jr., a single person, who is/are personally known to me or who has produced FL DL as identification.

Dora J. Hardin
Notary Public
Print Name: _____
My Commission Expires: _____
DORA J. HARDIN
Commission # FF 968927
Expires April 6, 2020
Bonded thru Fidelity Insurance 800-385-7019

MOBILE HOME INSTALLATION SUBCONTRACTOR VERIFICATION FORM



APPLICATION NUMBER 1812-23 CONTRACTOR Rusty Knowles PHONE 386-397-0886

THIS FORM MUST BE SUBMITTED PRIOR TO THE ISSUANCE OF A PERMIT

Bowser

In Columbia County one permit will cover all trades doing work at the permitted site. It is REQUIRED that we have records of the subcontractors who actually did the trade specific work under the permit. Per Florida Statute 440 and Ordinance 89-6, a contractor shall require all subcontractors to provide evidence of workers' compensation or exemption, general liability insurance and a valid Certificate of Competency license in Columbia County.

Any changes, the permitted contractor is responsible for the corrected form being submitted to this office prior to the start of that subcontractor beginning any work. Violations will result in stop work orders and/or fines.

ELECTRICAL	Print Name <u>Glenn Whittington</u>	Signature 
	License #: <u>EC13002957</u>	Phone #: <u>386-972-1700</u>
	Qualifier Form Attached <input checked="" type="checkbox"/>	
MECHANICAL/ A/C	Print Name <u>Michael Boland</u>	Signature 
	License #: <u>CAC 1817716</u>	Phone #: <u>352-274-9326</u>
	Qualifier Form Attached <input checked="" type="checkbox"/>	

Qualifier Forms cannot be submitted for any Specialty License.

Specialty License	License Number	Sub-Contractors Printed Name	Sub-Contractors Signature
MASON			
CONCRETE FINISHER			

F. S. 440.103 Building permits; identification of minimum premium policy.--Every employer shall, as a condition to applying for and receiving a building permit, show proof and certify to the permit issuer that it has secured compensation for its employees under this chapter as provided in ss. 440.10 and 440.38, and shall be presented each time the employer applies for a building permit.

Revised 10/30/2015



COLUMBIA COUNTY BUILDING DEPARTMENT
135 NE Hemando Ave, Suite B-21, Lake City, FL 32055
Phone: 386-758-1008 Fax: 386-758-2160

LICENSED QUALIFIER AUTHORIZATION

I, Michael A Boland (license holder name), licensed qualifier
for ACE A/C of Ocala, LLC (company name), do certify that

the below referenced person(s) listed on this form is/are contracted/hired by me, the license holder, or is/are employed by me directly or through an employee leasing arrangement; or, is an officer of the corporation; or, partner as defined in Florida Statutes Chapter 468, and the said person(s) is/are under my direct supervision and control and is/are authorized to purchase and sign permits; call for inspections and sign subcontractor verification forms on my behalf.

Printed Name of Person Authorized	Signature of Authorized Person
1. <u>Dale Erd</u>	1. <u>[Signature]</u>
2. <u>Kelly Bishop</u>	2. <u>Kelly Bishop</u>
3. <u>Rocky Ford</u>	3. <u>[Signature]</u>
4.	4.
5.	5.

I, the license holder, realize that I am responsible for all permits purchased, and all work done under my license and fully responsible for compliance with all Florida Statutes, Codes, and Local Ordinances. I understand that the State and County Licensing Boards have the power and authority to discipline a license holder for violations committed by him/her, his/her agents, officers, or employees and that I have full responsibility for compliance with all statutes, codes and ordinances inherent in the privilege granted by issuance of such permits.

If at any time the person(s) you have authorized is/are no longer agents, employee(s), or officer(s), you must notify this department in writing of the changes and submit a new letter of authorization form, which will supersede all previous lists. Failure to do so may allow unauthorized persons to use your name and/or license number to obtain permits.

[Signature]
Licensed Qualifiers Signature (Notarized)

CAC1817716 License Number
ES1200920 Date 11/17/15


NOTARY INFORMATION:

STATE OF Florida COUNTY OF: Marion

The above license holder, whose name is Michael A. Boland
personally appeared before me and is known by me or has produced identification
(type of I.D.) _____ on this 17th day of November, 2015

[Signature]
NOTARY'S SIGNATURE

(Seal/Stamp)





COLUMBIA COUNTY BUILDING DEPARTMENT
135 NE Hernando Ave, Suite B-21, Lake City, FL 32055
Phone: 386-758-1008 Fax: 386-758-2160

LICENSED QUALIFIER AUTHORIZATION

I, Glenn Whittington (license holder name), licensed qualifier for Whittington Electric Inc (company name), do certify that the below referenced person(s) listed on this form is/are contracted/hired by me, the license holder, or is/are employed by me directly or through an employee leasing arrangement; or, is an officer of the corporation; or, partner as defined in Florida Statutes Chapter 468, and the said person(s) is/are under my direct supervision and control and is/are authorized to purchase and sign permits; call for inspections and sign subcontractor verification forms on my behalf.

Printed Name of Person Authorized	Signature of Authorized Person
1. <u>Darius</u>	1. <u>[Signature]</u>
2. <u>Rocky Ford</u>	2. <u>[Signature]</u>
3.	3.
4.	4.
5.	5.

I, the license holder, realize that I am responsible for all permits purchased, and all work done under my license and fully responsible for compliance with all Florida Statutes, Codes, and Local Ordinances. I understand that the State and County Licensing Boards have the power and authority to discipline a license holder for violations committed by him/her, his/her agents, officers, or employees and that I have full responsibility for compliance with all statutes, codes and ordinances inherent in the privilege granted by issuance of such permits.

If at any time the person(s) you have authorized is/are no longer agents, employee(s), or officer(s), you must notify this department in writing of the changes and submit a new letter of authorization form, which will supersede all previous lists. Failure to do so may allow unauthorized persons to use your name and/or license number to obtain permits.


Glenn Whittington License Number EL13002957 Date 3/7/16
Licensed Qualifiers Signature (Notarized)

NOTARY INFORMATION:

STATE OF: FL COUNTY OF: Columbia

The above license holder, whose name is Glenn Whittington, personally appeared before me and is known by me or has produced identification (type of I.D.) FL DL on this 7 day of MARCH, 20 16.

Kelly R Bishop
NOTARY'S SIGNATURE



A & B Well Drilling, Inc.

5673 NW Lake Jeffery Road

Lake City, FL, 32055

(O) 386-758-3409

(F) 386-758-3410

(C) 386-623-3151

11/27/2018

To: Columbia County Building Department

Description of well to be installed for Customer: Ranger
Located at Address: NW Wilson Way, FL, FL 32055

1 hp 15 GPM Submersible Pump, 1 1/4" drop pipe, 86 gallon captive tank and back flow prevention, With SRWMD permit.

Bruce Park
Sincerely
Bruce Park
President

Columbia County Tax Collector

generated on 12/11/2018 4:39:34 PM EST

Tax Record

Last Update: 12/11/2018 4:39:17 PM EST

[Register for eBill](#)

Ad Valorem Taxes and Non-Ad Valorem Assessments

The information contained herein does not constitute a title search and should not be relied on as such.

Account Number	Tax Type	Tax Year												
R02345-022	REAL ESTATE	2018												
<table> <tr> <td>Mailing Address</td><td>Property Address</td></tr> <tr> <td>WOOD JOSEPH W JR 1232 BLANDING BLVD SUITE 10 ORANGE PARK FL 32065</td><td>GEO Number 273S16-02345-022</td></tr> </table>			Mailing Address	Property Address	WOOD JOSEPH W JR 1232 BLANDING BLVD SUITE 10 ORANGE PARK FL 32065	GEO Number 273S16-02345-022								
Mailing Address	Property Address													
WOOD JOSEPH W JR 1232 BLANDING BLVD SUITE 10 ORANGE PARK FL 32065	GEO Number 273S16-02345-022													
Exempt Amount	Taxable Value													
See Below	See Below													
<table> <tr> <td>Exemption Detail</td><td>Millage Code</td><td>Escrow Code</td></tr> <tr> <td>NO EXEMPTIONS</td><td>002</td><td></td></tr> <tr> <td colspan="3">Legal Description (click for full description)</td></tr> <tr> <td colspan="3">27-3S-16 0000/0200 .54 Acres LOT 4, BLOCK G WEST LAKE CITY HILLS ADDITION #2. 462-619, 576-546, 664-269, WD 1072-355, WD 1181-1296</td></tr> </table>			Exemption Detail	Millage Code	Escrow Code	NO EXEMPTIONS	002		Legal Description (click for full description)			27-3S-16 0000/0200 .54 Acres LOT 4, BLOCK G WEST LAKE CITY HILLS ADDITION #2. 462-619, 576-546, 664-269, WD 1072-355, WD 1181-1296		
Exemption Detail	Millage Code	Escrow Code												
NO EXEMPTIONS	002													
Legal Description (click for full description)														
27-3S-16 0000/0200 .54 Acres LOT 4, BLOCK G WEST LAKE CITY HILLS ADDITION #2. 462-619, 576-546, 664-269, WD 1072-355, WD 1181-1296														
Ad Valorem Taxes														
Taxing Authority	Rate	Assessed Value	Exemption Amount	Taxable Value	Taxes Levied									
BOARD OF COUNTY COMMISSIONERS	8.0150	6,123	0	\$6,123	\$49.08									
COLUMBIA COUNTY SCHOOL BOARD														
DISCRETIONARY	0.7480	6,123	0	\$6,123	\$4.58									
LOCAL	4.2010	6,123	0	\$6,123	\$25.72									
CAPITAL OUTLAY	1.5000	6,123	0	\$6,123	\$9.18									
SUWANNEE RIVER WATER MGT DIST	0.3948	6,123	0	\$6,123	\$2.41									
LAKE SHORE HOSPITAL AUTHORITY	0.9620	6,123	0	\$6,123	\$5.89									
Total Millage		15.8208	Total Taxes	\$96.87										
Non-Ad Valorem Assessments														
Code	Levying Authority	Amount												
FFIR	FIRE ASSESSMENTS	\$219.98												
GGAR	SOLID WASTE - ANNUAL	\$193.00												
		Total Assessments		\$412.98										
Taxes & Assessments				\$509.85										
If Paid By			Amount Due											
			\$0.00											

Date Paid	Transaction	Receipt	Item	Amount Paid
12/6/2018	PAYMENT	1403531.0001	2018	\$494.55



STATE OF FLORIDA
DEPARTMENT OF HEALTH
ON-SITE SEWAGE TREATMENT AND DISPOSAL
SYSTEM
APPLICATION FOR CONSTRUCTION PERMIT

PERMIT NO. 18-0969
DATE PAID: 12/19/18
FEE PAID: 310.88
RECEIPT #: 13388.47

APPLICATION FOR:

☒ New System ☐ Existing System ☐ Holding Tank ☐ Innovative
☐ Repair ☐ Abandonment ☐ Temporary ☐

APPLICANT: Joseph Wood (BOWLER)AGENT: ROCKY FORD, A & B CONSTRUCTIONTELEPHONE: 386-497-2311MAILING ADDRESS: 546 SW Dortch Street, FT. WHITE, FL, 32038

TO BE COMPLETED BY APPLICANT OR APPLICANT'S AUTHORIZED AGENT. SYSTEMS MUST BE CONSTRUCTED BY A PERSON LICENSED PURSUANT TO 489.105(3)(m) OR 489.552, FLORIDA STATUTES. IT IS THE APPLICANT'S RESPONSIBILITY TO PROVIDE DOCUMENTATION OF THE DATE THE LOT WAS CREATED OR PLATTED (MM/DD/YY) IF REQUESTING CONSIDERATION OF STATUTORY GRANDFATHER PROVISIONS.

PROPERTY INFORMATION

LOT: 4 BLOCK: G SUB: West Lake City Hills PLATTED: _____PROPERTY ID #: 27-38-16-02345-022 ZONING: Res. I/M OR EQUIVALENT: ☐ Y ☒ NPROPERTY SIZE: .54 ACRES WATER SUPPLY: ☒ PRIVATE PUBLIC ☐ ≤2000GPD ☐ >2000GPDIS SEWER AVAILABLE AS PER 381.0065, FS? ☐ Y ☒ N DISTANCE TO SEWER: N/A FTPROPERTY ADDRESS: NW Wilton Way Lake City FL

DIRECTIONS TO PROPERTY: 90 W TR on Lake City Ave. TR on Amanda
St. TL Wilton Way 4th lot on Right

BUILDING INFORMATION

☒ RESIDENTIAL ☐ COMMERCIAL

Unit No	Type of Establishment	No. of Bedrooms	Building Area Sqft	Commercial/Institutional System Design Table 1, Chapter 64E-6, FAC
1	SF Residential	2	728	
2				
3				

☐ Floor/Equipment Drains ☐ Other (Specify) _____SIGNATURE: Rocky D7 DATE: 11/29/2018

DH 4015, 08/09 (Obsoletes previous editions which may not be used)
Incorporated 64E-6.001, FAC

