

\$695.59

PERMIT APPLICATION / MANUFACTURED HOME INSTALLATION APPLICATION

For Office Use Only (Revised 7-1-15) Zoning Official LW 214 Building Official MS
AP# 44531 Date Received 2/13 By MG Permit # 39333/39334
Flood Zone X Development Permit _____ Zoning A-3 Land Use Plan Map Category Ag
Comments _____
1' above road
FEMA Map# _____ Elevation _____ Finished Floor _____ River _____ In Floodway _____
☒ Recorded Deed or ☒ Property Appraiser PO ☒ Site Plan ☒ EH # 20-0134 ☒ Well letter OR
☐ Existing well ☐ Land Owner Affidavit ☒ Installer Authorization ☐ FW Comp. letter ☐ App Fee Paid
☐ DOT Approval ☐ Parent Parcel # _____ ☐ STUP-MH _____ ☒ 911 App
☐ Ellisville Water Sys ☒ Assessment owed on Property ☐ Out County ☐ In County ☒ Sub VF Form

Property ID # 31-5S-17-09465-105 Subdivision New Hope Estates Unit 1 Lot# 5
▪ New Mobile Home ☒ Used Mobile Home _____ MH Size 28 x 56 Year 2020
▪ Applicant Dale Burd Phone # 386-365-7674
▪ Address 20619 County Road 137, Lake City, FL, 32024
▪ Name of Property Owner Kevin Willis Phone# 352-316-2399
▪ 911 Address 9080 SW Tustenuggee Ave LC, FL 32024
▪ Circle the correct power company - FL Power & Light - (Clay Electric)
(Circle One) - Suwannee Valley Electric - Duke Energy
▪ Name of Owner of Mobile Home Kevin Willis Phone # 352-316-2399
Address 12389 NW 196th Ave, High Springs, FL, 32643
▪ Relationship to Property Owner Same
▪ Current Number of Dwellings on Property 0
▪ Lot Size 198 x 219 Total Acreage 1
▪ Do you : Have Existing Drive or Private Drive or need Culvert Permit or Culvert Waiver (Circle one)
(Currently using) (Blue Road Sign) (Putting in a Culvert) (Not existing but do not need a Culvert)
▪ Is this Mobile Home Replacing an Existing Mobile Home NO
▪ Driving Directions to the Property 441 South, TR Tustenuggee Ave, Approx 7 Miles to
sight on right
▪ Name of Licensed Dealer/Installer Robert Sheppard 21103 Phone # 386-623-2203
▪ Installers Address 6355 SE CR 245, Lake City, FL, 32025
▪ License Number IH-1025386 Installation Decal # 65475

Parcel: **31-5S-17-09465-105**

Owner & Property Info

Result: 1 of 1

Owner	DAVISON DIANE KAY 8453 SAND POINT DRIVE EAST JACKSONVILLE, FL 32244		
Site			
Description*	LOT 5 UNIT 1 NEW HOPE ESTATES S/D. WD 1151-2341, WD 1310-474		
Area	1 AC	S/T/R	31-5S-17
Use Code**	VACANT (000000)	Tax District	3

*The Description above is not to be used as the Legal Description for this parcel in any legal transaction.

**The Use Code is a FL Dept. of Revenue (DOR) code and is not maintained by the Property Appraiser's office. Please contact your city or county Planning & Zoning office for specific zoning information.

Property & Assessment Values

2019 Certified Values		2020 Working Values	
Mkt Land (1)	\$11,146	Mkt Land (1)	\$11,146
Ag Land (0)	\$0	Ag Land (0)	\$0
Building (0)	\$0	Building (0)	\$0
XFOB (0)	\$0	XFOB (0)	\$0
Just	\$11,146	Just	\$11,146
Class	\$0	Class	\$0
Appraised	\$11,146	Appraised	\$11,146
SOH Cap [?]	\$0	SOH Cap [?]	\$0
Assessed	\$11,146	Assessed	\$11,146
Exempt	\$0	Exempt	\$0
Total	county:\$11,146 city:\$11,146	Total	county:\$11,146 city:\$11,146
Taxable	other:\$11,146 school:\$11,146	Taxable	other:\$11,146 school:\$11,146

*KEVIN
Willis
Deed Attached*

Salvo Priu
\$14.50
Doc Stamps
\$101.50

This Instrument Prepared by & return to:

Name: Marla M. Landin, an employee of
Integrity Title Services, LLC
Address: 757 WEST DUVAL STREET
Lake City, FL 32055
File No. 20-01015MML

Inst: 202012003306 Date: 02/10/2020 Time: 4:22PM
Page 1 of 2 B: 1-005 P: 871, P. DeWitt Cason, Clerk of Court Colum
County, By: BD
Deputy Clerk Doc Stamp-Deed: 101.50

Parcel I.D. #: R09465-105

SPACE ABOVE THIS LINE FOR PROCESSING DATA

SPACE ABOVE THIS LINE FOR RECORDING DATA

THIS WARRANTY DEED Made the 8th day of February, A.D. 2020, by **DIANE KAY DAVISON**,

CONVEYING NON-HOMESTEAD PROPERTY, hereinafter called the grantor, to **KEVIN C. WILLIS**, whose post
office address is **12389 NW 196TH AVENUE, HIGH SPRINGS, FL 32643**, hereinafter called the grantee;

(Wherever used herein the terms "grantor" and "grantee" include all the parties to this instrument, singular and plural, the heirs, legal
representatives and assigns of individuals, and the successors and assigns of corporations, wherever the context so admits or requires.)

Witnesseth: That the grantor, for and in consideration of the sum of \$10.00 and other valuable consideration,
receipt whereof is hereby acknowledged, does hereby grant, bargain, sell, alien, remise, release, convey and confirm
unto the grantee all that certain land situate in **Columbia County, State of Florida**, viz:

**Lot 5, NEW HOPE ESTATES UNIT I, a subdivision according to plat thereof recorded in Plat
Book 5, Page 79, Public Records of Columbia County, Florida.**

**Together with all the tenements, hereditaments and appurtenances thereto belonging or in anywise
appertaining.**

To Have and to Hold the same in fee simple forever.

**And the grantor hereby covenants with said grantee that she is lawfully seized of said land in fee simple; that
she has good right and lawful authority to sell and convey said land, and hereby fully warrants the title to said land
and will defend the same against the lawful claims of all persons whomsoever, and that said land is free of all
encumbrances, except taxes accruing subsequent to December 31, 2020.**

In Witness Whereof, the said grantor has signed and sealed these presents, the day and year first above written.

Signed, sealed and delivered in the presence of:

[Signature]
Witness Signature

Kendrick Sever
Printed Name

[Signature]
Witness Signature


Colin Taylor
Printed Name

[Signature] L.S.
DIANE KAY DAVISON
Address: 145 MONTEREY STREET, POINCIANA,
FLORIDA 34759

STATE OF FLORIDA
COUNTY OF Dual

The foregoing instrument was acknowledged before me this 8th day of **February, 2020**, by **DIANE KAY DAVISON**, who is known to me or who has produced IL Driver's License as identification.

[Signature]
Notary Public
My commission expires Feb 1, 2022



MOBILE HOME INSTALLATION SUBCONTRACTOR VERIFICATION FORM



APPLICATION NUMBER _____ CONTRACTOR Robert Sheppard PHONE 386-623-2203

THIS FORM MUST BE SUBMITTED PRIOR TO THE ISSUANCE OF A PERMIT

Kevin Willis

In Columbia County one permit will cover all trades doing work at the permitted site. It is REQUIRED that we have records of the subcontractors who actually did the trade specific work under the permit. Per Florida Statute 440 and Ordinance 89-6, a contractor shall require all subcontractors to provide evidence of workers' compensation or exemption, general liability insurance and a valid Certificate of Competency license in Columbia County.

Any changes, the permitted contractor is responsible for the corrected form being submitted to this office prior to the start of that subcontractor beginning any work. Violations will result in stop work orders and/or fines.

ELECTRICAL	Print Name <u>Glenn Whittington</u>	Signature <u></u>
	License #: <u>EC 13002957</u>	Phone #: <u>386-972-1700</u>
	Qualifier Form Attached <input checked="" type="checkbox"/>	
MECHANICAL/ A/C	Print Name <u>Ronald Bonds Sr.</u>	Signature <u></u>
	License #: <u>CAC1817658</u>	Phone #: <u>800-259-3470</u>
	Qualifier Form Attached <input checked="" type="checkbox"/>	

Qualifier Forms cannot be submitted for any Specialty License.

Specialty License	License Number	Sub-Contractors Printed Name	Sub-Contractors Signature
MASON			
CONCRETE FINISHER			

F. S. 440.103 Building permits; identification of minimum premium policy.--Every employer shall, as a condition to applying for and receiving a building permit, show proof and certify to the permit issuer that it has secured compensation for its employees under this chapter as provided in ss. 440.10 and 440.38, and shall be presented each time the employer applies for a building permit.

Revised 10/30/2015



COLUMBIA COUNTY BUILDING DEPARTMENT
135 NE Hernando Ave, Suite B-21, Lake City, FL 32055
Phone: 386-758-1008 Fax: 386-758-2160

LICENSED QUALIFIER AUTHORIZATION

I, Glen Whittington (license holder name), licensed qualifier
for Whittington Electric Inc (company name), do certify that
the below referenced person(s) listed on this form is/are contracted/hired by me, the license
holder, or is/are employed by me directly or through an employee leasing arrangement; or, is an
officer of the corporation; or, partner as defined in Florida Statutes Chapter 468, and the said
person(s) is/are under my direct supervision and control and is/are authorized to purchase and
sign permits; call for inspections and sign subcontractor verification forms on my behalf

Printed Name of Person Authorized	Signature of Authorized Person
1. <u>Dale Ford</u>	1. <u>[Signature]</u>
2. <u>Rocky Ford</u>	2. <u>[Signature]</u>
3.	3.
4.	4.
5.	5.

I, the license holder, realize that I am responsible for all permits purchased, and all work done
under my license and fully responsible for compliance with all Florida Statutes, Codes, and
Local Ordinances. I understand that the State and County Licensing Boards have the power and
authority to discipline a license holder for violations committed by him/her, his/her agents,
officers, or employees and that I have full responsibility for compliance with all statutes, codes
and ordinances inherent in the privilege granted by issuance of such permits.

If at any time the person(s) you have authorized is/are no longer agents, employee(s), or
officer(s), you must notify this department in writing of the changes and submit a new letter of
authorization form, which will supersede all previous lists. Failure to do so may allow
unauthorized persons to use your name and/or license number to obtain permits.

Glen Whittington License Number FL 13002957 Date 3/7/16
Licensed Qualifiers Signature (Notarized)

NOTARY INFORMATION:

STATE OF: FL COUNTY OF: Columbia

The above license holder, whose name is Glen Whittington,
personally appeared before me and is known by me or has produced identification
(type of I.D.) FL DL on this 7 day of MARCH, 20 16.

[Signature]
NOTARY'S SIGNATURE





COLUMBIA COUNTY BUILDING DEPARTMENT
135 NE Hernando Ave. Suite B-21, Lake City, FL 32055
Phone: 386-758-1008 Fax: 386-758-2160

LICENSED QUALIFIER AUTHORIZATION

I, Ronald E Bond Sr (license holder name), licensed qualifier
for STYLE CREST ENTERPRISES, INC (company name), do certify that
the below referenced person(s) listed on this form is/are contracted/hired by me, the license
holder, or is/are employed by me directly or through an employee leasing arrangement; or, is an
officer of the corporation, or, partner as defined in Florida Statutes Chapter 468, and the said
person(s) is/are under my direct supervision and control and is/are authorized to purchase and
sign permits; call for inspections and sign subcontractor verification forms on my behalf

Printed Name of Person Authorized	Signature of Authorized Person
1. Dale Bird	1.
2. Rocky Ford	2.
3. Kelly Bishop	3.
4.	4.
5.	5.

I, the license holder, realize that I am responsible for all permits purchased, and all work done
under my license and fully responsible for compliance with all Florida Statutes, Codes, and
Local Ordinances. I understand that the State and County Licensing Boards have the power and
authority to discipline a license holder for violations committed by him/her, his/her agents,
officers, or employees and that I have full responsibility for compliance with all statutes, codes
and ordinances inherent in the privilege granted by issuance of such permits.

If at any time the person(s) you have authorized is/are no longer agents, employee(s), or
officer(s), you must notify this department in writing of the changes and submit a new letter of
authorization form, which will supersede all previous lists. Failure to do so may allow
unauthorized persons to use your name and/or license number to obtain permits.

Licensed Qualifiers Signature (Notarized)

CRC 1817658
License Number

2-16-14
Date


NOTARY INFORMATION

STATE OF: FL COUNTY OF: Bay

The above license holder, whose name is Ronald Edward Bonds Sr
personally appeared before me and is known by me or has produced identification
(type of I.D.) _____ on this 16th day of FEB 20 14

Stacey Ann Hopkins
NOTARY'S SIGNATURE

(Seal/Stamp)



Mobile Home Permit Worksheet

Application Number: _____

Date: _____

Installer: Robert Sheppard License # IH102536

Address of home being installed: 32224 Lakeland Ave

Manufacturer: Liv Oak Length x width: 56x28

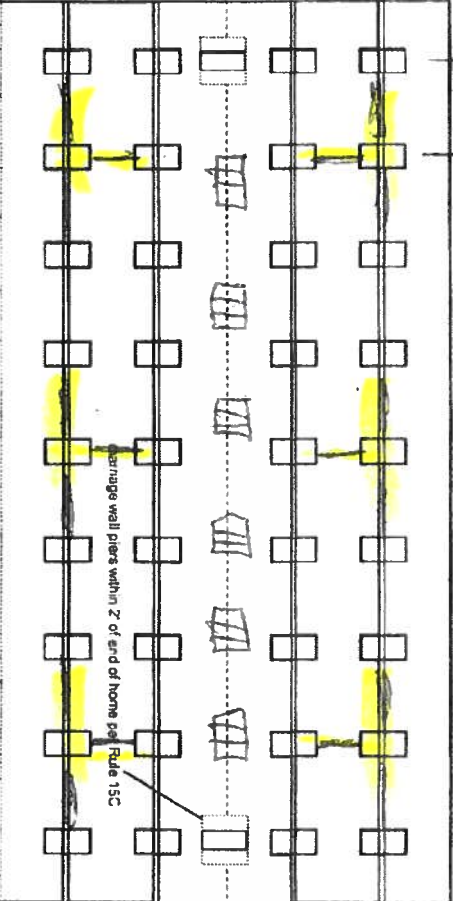
NOTE: If home is a single wide fill out one half of the blocking plan. If home is a triple or quad wide sketch in remainder of home. Under-stand Lateral Arm Systems cannot be used on any home (new or used) where the sidewall ties exceed 5 ft 4 in.

Installer's initials: R.S.

Typical pier spacing



Show locations of Longitudinal and Lateral Systems (use dark lines to show these locations)



New Home ☒ Used Home ☐

Home installed to the Manufacturer's Installation Manual Home is installed in accordance with Rule 15C

Single wide ☐ Wind Zone II ☒ Wind Zone III ☐

Double wide ☒ Installation Decal # 65475

Triple/Quad ☐ Serial # LCHGA2193468AB

PIER SPACING TABLE FOR USED HOMES

Load bearing capacity (sq. in.)	16' x 16' (256)	18 1/2' x 18 1/2' (342)	20' x 20' (400)	22' x 22' (484)	24' x 24' (576)	26' x 26' (676)
1000 psf	3'	4'	5'	6'	7'	8'
1500 psf	4'6"	6'	7'	8'	8'	8'
2000 psf	6'	8'	8'	8'	8'	8'
2500 psf	7'6"	8'	8'	8'	8'	8'
3000 psf	8'	8'	8'	8'	8'	8'
3500 psf	8'	8'	8'	8'	8'	8'

Interpolated from Rule 15C-1 pier spacing table.

PIER PAD SIZES

I-beam pier pad size 17x25
Perimeter pier pad size 14x16
Other pier pad sizes (required by the mfg.) 17x25

Draw the approximate locations of marriage wall openings 4 foot or greater. Use this symbol to show the piers.

Pad Size	Sq In
16 x 16	256
16 x 18	288
18.5 x 18.5	342
16 x 22.5	360
17 x 22	374
13 1/4 x 26 1/4	348
20 x 20	400
17 3/16 x 25 3/16	441
17 1/2 x 25 1/2	446
24 x 24	576
26 x 26	676

List all marriage wall openings greater than 4 foot and their pier pad sizes below.

Opening Pier pad size

ANCHORS

4 ft ☒ 5 ft

FRAME TIES

within 2' of end of home spaced at 5' 4" oc ☒

TIEDOWN COMPONENTS

Longitudinal Stabilizing Device (LSD) Manufacturer Dinver 1101A

Number 26
Sidewall 4
Longitudinal Marriage wall 4
Shearwall 4

OTHER TIES

Mobile Home Permit Worksheet

Application Number: _____

Date: _____

POCKET PENETROMETER TEST

The pocket penetrometer tests are rounded down to 1500 psi or check here to declare 1000 lb. soil without testing

X 1500 X 1600 X 1600

POCKET PENETROMETER TESTING METHOD

1. Test the perimeter of the home at 6 locations.
2. Take the reading at the depth of the footer.
3. Using 500 lb increments, take the lowest reading and round down to that increment.

X 1500 X 1500 X 1600

TORQUE PROBE TEST

The results of the torque probe test is 295 inch pounds or check here if you are declaring 5' anchors without testing. A test showing 275 inch pounds or less will require 5 foot anchors.

Note: A state approved lateral arm system is being used and 4 ft anchors are allowed at the sidewall locations. I understand 5 ft anchors are required at all centerline tie points where the torque test reading is 275 or less and where the mobile home manufacturer may require anchors with 4080 lb holding capacity.

Installer's initials

ALL TESTS MUST BE PERFORMED BY A LICENSED INSTALLER

Installer Name

Robert Shepherd

Date Tested

2-10-2020

Electrical

Connect electrical conductors between multi-wide units, but not to the main power source. This includes the bonding wire between multi-wide units. Pg. 29

Plumbing

Connect all sewer drains to an existing sewer tap or septic tank. Pg. 28

Connect all potable water supply piping to an existing water meter, water tap, or other independent water supply systems. Pg. 28

Site Preparation

Debris and organic material removed ☒

Water drainage: Natural ☒ Swale ☐ Pad ☐ Other: ☐

Fastening multi wide units

Floor: Type Fastener: lags Length: 5 Spacing: 16"
Walls: Type Fastener: studs Length: 4 Spacing: 16"
Roof: Type Fastener: lags Length: 4 Spacing: 16"

For used homes a min. 30 gauge, 8" wide galvanized metal strip will be centered over the peak of the roof and fastened with galv roofing nails at 2" on center on both sides of the centerline.

Gasket (weatherproofing requirement)

I understand a properly installed gasket is a requirement of all new and used homes and that condensation, mold, mildew and buckled marriage walls are a result of a poorly installed or no gasket being installed. I understand a strip of tape will not serve as a gasket.

Installer's initials: P.S.

Type gasket: EPDM

Pg. 22

Installed: ☒
Between Floors: Yes ☒
Between Walls: Yes ☒
Bottom of ridgebeam: Yes ☒

Weatherproofing

The bottomboard will be repaired and/or taped. Yes ☒ No ☐
Sliding on units is installed to manufacturer's specifications. Yes ☒ No ☐
Fireplace chimney installed so as not to allow intrusion of rain water. Yes ☒ No ☐

Miscellaneous

Skirting to be installed. Yes ☒ No ☐
Dryer vent installed outside of skirting. Yes ☒ No ☐ N/A ☒
Range downflow vent installed outside of skirting. Yes ☒ No ☐ N/A ☒
Drain lines supported at 4 foot intervals. Yes ☒ No ☐ N/A ☒
Electrical crossovers protected. Yes ☒ No ☐ N/A ☒
Other: ☐

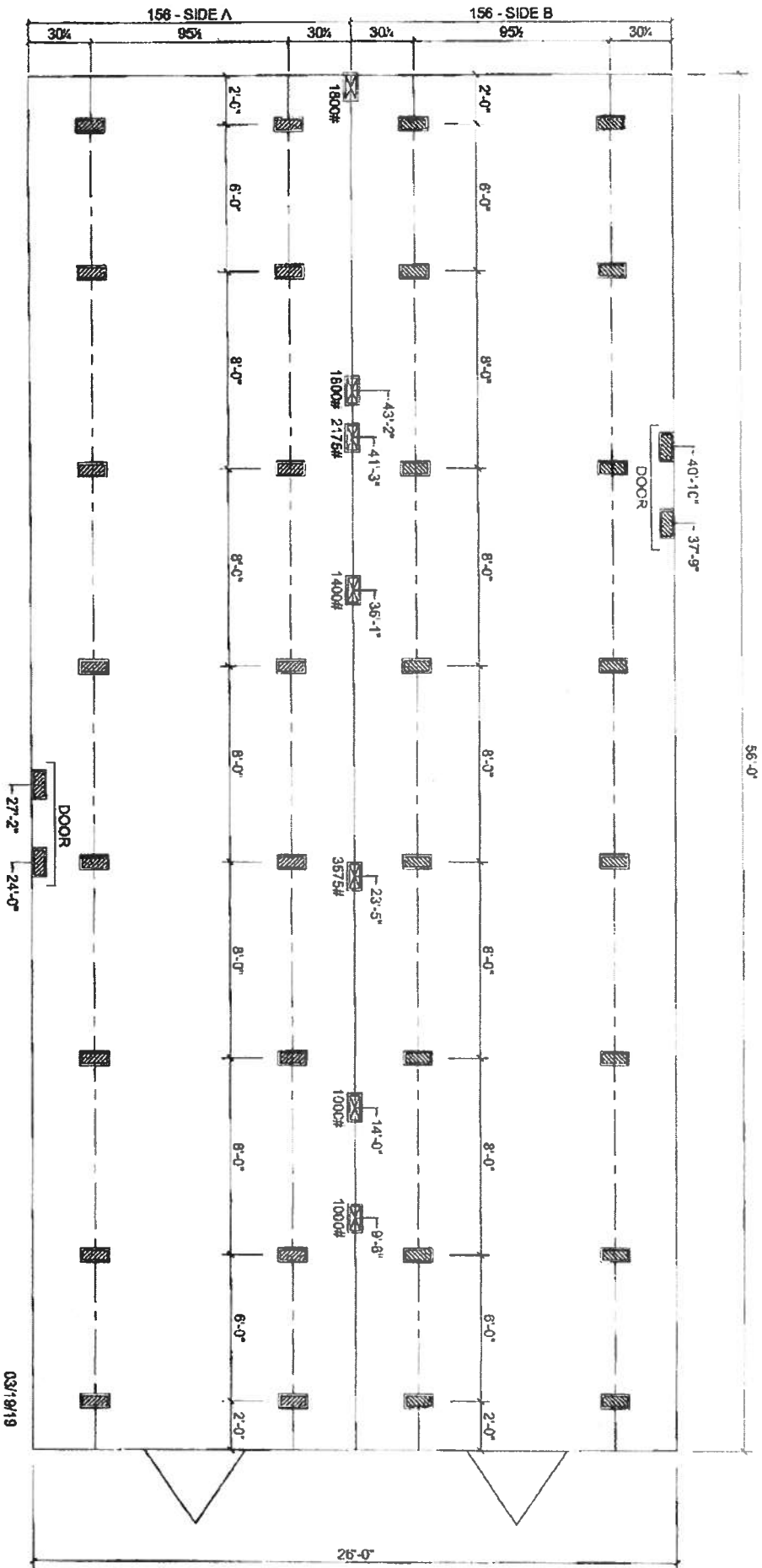
Installer verifies all information given with this permit worksheet is accurate and true based on the manufacturer's installation instructions and or Rule 15C-1 & 2

Installer Signature

Robert Shepherd

Date

2-10-2020



MARRIAGE LINE OPENING SUPPORT PIER/TYP.
 SUPPORT PIER/TYP

FOUNDATION NOTES:

- THIS DRAWING IS DESIGNED FOR THE STANDARD WIND ZONE AND IS TO BE USED IN CONJUNCTION WITH THE INSTALLATION MANUAL AND ITS SUPPLEMENTS.
- FOOTINGS ARE SHOWN FOR EXAMPLE ONLY QUANTITY AND SPACING MAY VARY BASED ON PAD TYPE, SOIL CONDITION, ETC.
- FOOTINGS ARE REQUIRED AT SUPPORT POSTS, SEE INSTALLATION MANUAL FOR REQUIREMENTS.

Live Oak Homes
MODEL: L-2564F - 28 X 56
4-BEDROOM / 2-BATH

Legend

SRWMD Wetlands



2018 Flood Zones

0.2 PCT ANNUAL CHANCE



A



AE



AH

2018 Aerials

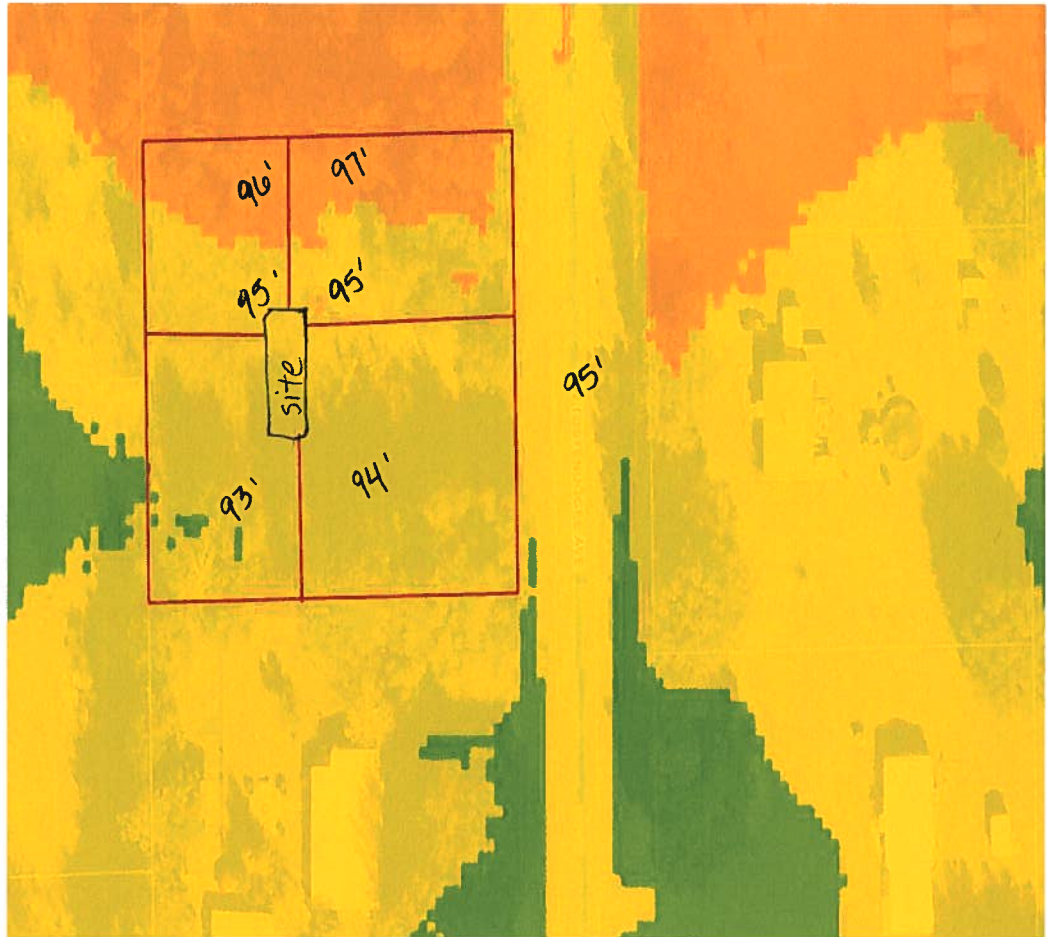


Lidar Elevations



Columbia County, FLA - Building & Zoning Property Map

Printed: Fri Feb 21 2020 08:58:19 GMT-0500 (Eastern Standard Time)



Parcel Information

Parcel No: 31-5S-17-09465-105

Owner: DAVISON DIANE KAY

Subdivision: NEW HOPE ESTATES UNIT I

Lot: 5

Acres: 1.00458491

Deed Acres:

District: District 5 Tim Murphy

Future Land Uses: Agriculture - 3

Flood Zones:

Official Zoning Atlas: A-3

Parcels

Roads

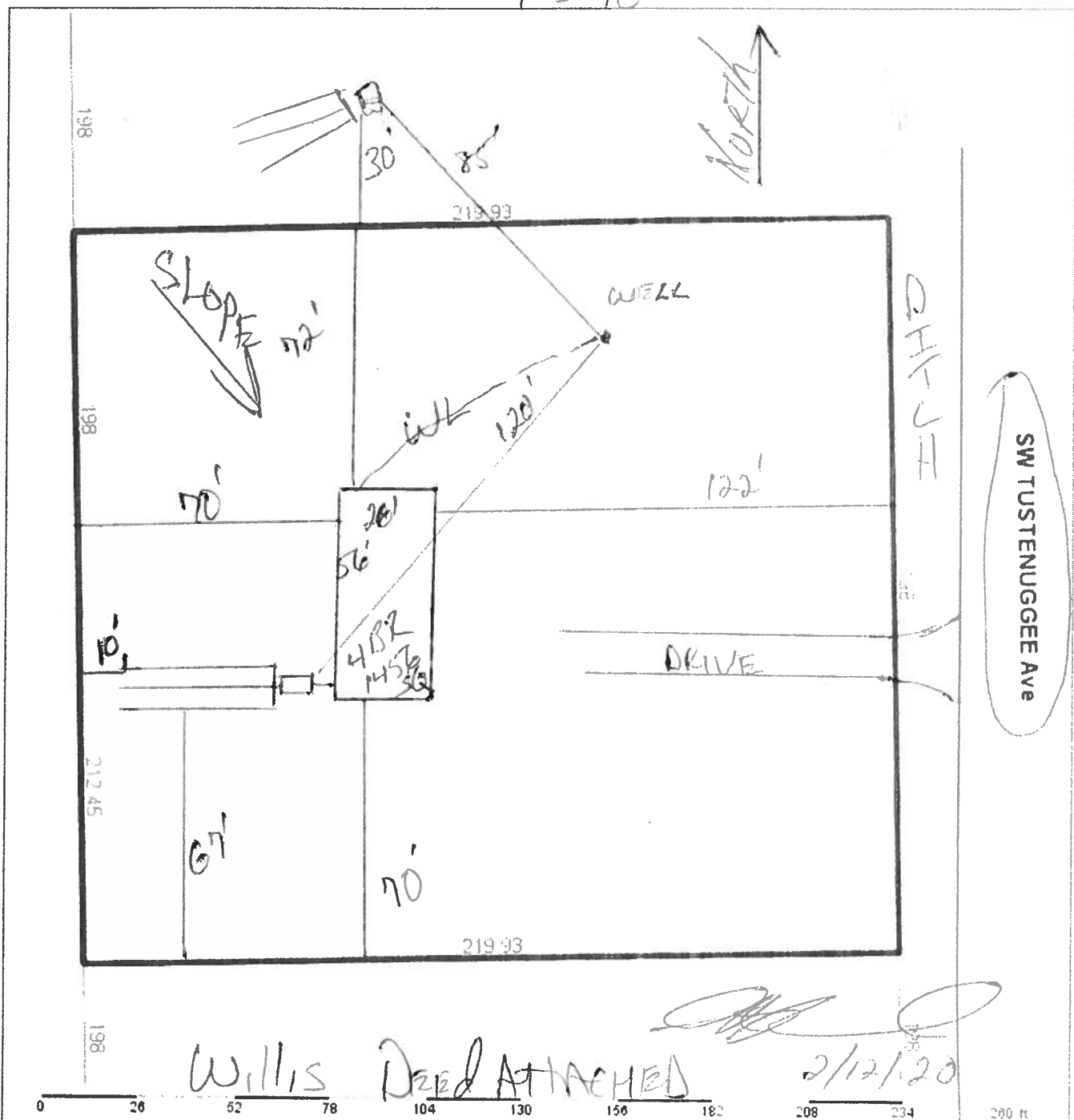
Roads

others

Dirt

Interstate

All data, information, and maps are provided "as is" without warranty or any representation of accuracy, timeliness of completeness. Columbia County, FL makes no warranties, express or implied, as to the use of the information obtained here. There are no implied warranties of merchantability or fitness for a particular purpose. The requester acknowledges and accepts all limitations, including the fact that the data, information, and maps are dynamic and in a constant state of maintenance, and update.



Columbia County Property Appraiser Jeff Hampton | Lake City, Florida | 386-758-1083

PARCEL: 31-5S-17-09465-1051 VACANT (000000) | 1 AC

LOT 5 UNIT 1 NEW HOPE ESTATES S/D. WD 1151-2341, WD 1310-474

DAVISON DIANE KAY

Owner: 8453 SAND POINT DRIVE EAST
JACKSONVILLE, FL 32244

2020 Working Values

Mkt Lnd	\$11,146	Appraised	\$11,146
Ag Lnd	\$0	Assessed	\$11,146
Bldg	\$0	Exempt	\$0
XFOB	\$0		
Just	\$11,146	Total	county: \$11,146
		Taxable	city: \$11,146
			other: \$11,146
			school: \$11,146

NOTES:

Columbia County, FL

This information, was derived from data which was compiled by the Columbia County Property Appraiser Office solely for the governmental purpose of property assessment. This information should not be relied upon by anyone as a determination of the ownership of property or market value. No warranties, expressed or implied, are provided for the accuracy of the data herein, its use, or its interpretation. Although it is periodically updated, this information may not reflect the data currently on file in the Property Appraiser's office.

GrisdyLogic.com

A & B Well Drilling, Inc.
5673 NW Lake Jeffery Road
Lake City, FL, 32055
(O) 386-758-3409
(F) 386-758-3410
(C) 386-623-3151

2/13/2020

To: Columbia County Building Department

Description of well to be installed for Customer: Kewan Wells
Located at Address: 5673 NW Lake Jeffery Rd, FL, 32055

1 hp 15 GPM Submersible Pump, 1 1/4" drop pipe, 86 gallon captive tank and back flow prevention, With SRWMD permit.

Bruce Park
Sincerely
Bruce Park
President

District No. 1 - Ronald Williams
District No. 2 - Rocky Ford
District No. 3 - Bucky Nash
District No. 4 - Toby Witt
District No. 5 - Tim Murphy

44531



BOARD OF COUNTY COMMISSIONERS • COLUMBIA COUNTY

Address Assignment and Maintenance Document

To maintain the county wide Addressing Policy you must make application for a 9-1-1 Address at the time you apply for a building permit. The established standards for addressing and posting numbers to all principal buildings, dwellings, businesses and industries are contained in Columbia County Ordinance 2001-9. The addressing system is to enable Emergency Services Agencies to locate you in an emergency, and to assist the United States Postal Service and the public in the timely and efficient provision of services to residents and businesses of Columbia County

Date/Time Issued: **2/13/2020 7:56:02 PM**
Address: **9080 SW TUSTENUGGEE Ave**
City: **LAKE CITY**
State: **FL**
Zip Code **32024**

Parcel ID **09465-105**

REMARKS: Address for proposed structure on parcel.

NOTICE: THIS ADDRESS WAS ISSUED BASED ON LOCATION AND ACCESS INFORMATION RECEIVED FROM THE REQUESTER. SHOULD, AT A LATER DATE, THE LOCATION AND/OR ACCESS INFORMATION BE FOUND TO BE IN ERROR OR CHANGED, THIS ADDRESS IS SUBJECT TO CHANGE.

Address Issued By: **Signed:/ Matt Crews**

Columbia County GIS/911 Addressing Coordinator

**COLUMBIA COUNTY
911 ADDRESSING / GIS DEPARTMENT**

263 NW Lake City Ave., Lake City, FL 32055 Telephone: (386) 758-1125
Email: gis@columbiacountyfla.com



STATE OF FLORIDA
DEPARTMENT OF HEALTH
ONSITE SEWAGE TREATMENT AND DISPOSAL
SYSTEM
APPLICATION FOR CONSTRUCTION PERMIT

FL

App# 44531

PERMIT NO. 20-0134
DATE PAID: 2/19/20
FEE PAID: 310.00
RECEIPT #: 1468733

APPLICATION FOR:

☒ New System ☐ Existing System ☐ Holding Tank ☐ Innovative
☐ Repair ☐ Abandonment ☐ Temporary ☐

APPLICANT: Diane Davison KEVIN C. WILLIS

AGENT: ROCKY FORD, A & B CONSTRUCTION

TELEPHONE: 386-497-2311

MAILING ADDRESS: 546 SW Dortch Street, FT. WHITE, FL, 32038

TO BE COMPLETED BY APPLICANT OR APPLICANT'S AUTHORIZED AGENT. SYSTEMS MUST BE CONSTRUCTED BY A PERSON LICENSED PURSUANT TO 489.105(3)(m) OR 489.552, FLORIDA STATUTES. IT IS THE APPLICANT'S RESPONSIBILITY TO PROVIDE DOCUMENTATION OF THE DATE THE LOT WAS CREATED OR PLATTED (MM/DD/YY) IF REQUESTING CONSIDERATION OF STATUTORY GRANDFATHER PROVISIONS.

PROPERTY INFORMATION

LOT: 5 BLOCK: U1 SUB: New Hope Estates PLATTED: _____

PROPERTY ID #: 31-5S-17-09465-105 ZONING: _____ I/M OR EQUIVALENT: ☐ Y / ☐ N]

PROPERTY SIZE: 1 ACRES WATER SUPPLY: ☒ PRIVATE PUBLIC ☐] <=2000GPD ☐] >2000GPD

IS SEWER AVAILABLE AS PER 381.0065, FS? ☐ Y / ☒ N] DISTANCE TO SEWER: NA FT

PROPERTY ADDRESS: SW Tustenuggee Ave, Lake City, FL 32038

DIRECTIONS TO PROPERTY: Head W on NE Franklin St. toward NE Calhoun Ave., TL onto US-41 S, TR onto SW Tustenuggee Ave.

BUILDING INFORMATION

☒ RESIDENTIAL ☐ COMMERCIAL

Unit No	Type of Establishment	No. of Bedrooms	Building Area Sqft	Commercial/Institutional System Design Table 1, Chapter 64E-6, FAC
---------	-----------------------	-----------------	--------------------	--

1	SF Residential	4	1456	
2				
3				

☐ Floor/Equipment Drains ☐ Other (Specify) _____

SIGNATURE: William D. Bishop II

DATE: 2/17/2020

STATE OF FLORIDA
DEPARTMENT OF HEALTH
APPLICATION FOR ONSITE SEWAGE DISPOSAL SYSTEM CONSTRUCTION PERMIT

Permit Application Number

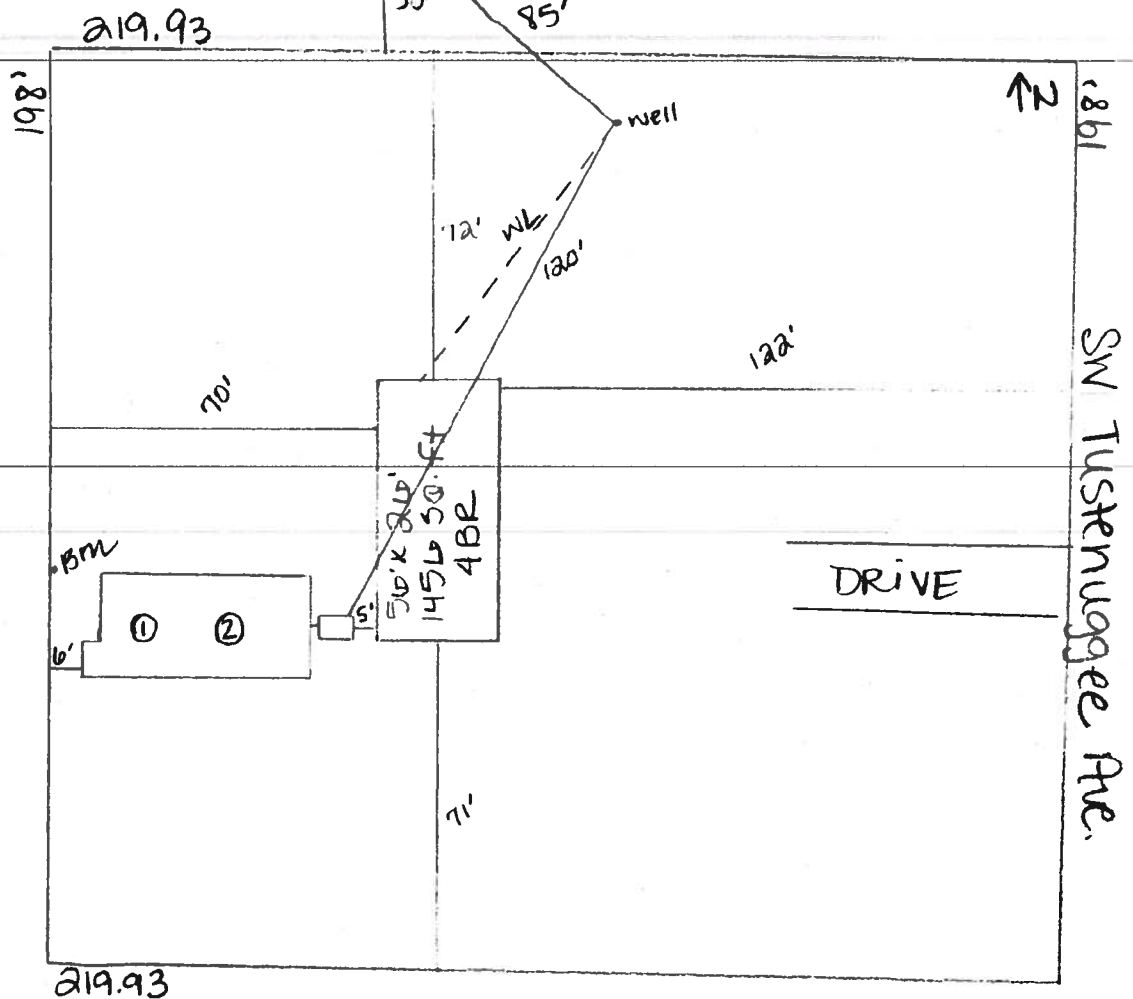
20-034

Neighbors Septic

(Willis)

PART II - SITEPLAN

Scale: 1 inch = 40 feet.



Notes:

Site Plan submitted by: William D. Bishop II

Plan Approved _____

Not Approved _____

MASTER CONTRACTOR

Date 2-17-20

By _____

Env Spec 1

Olumhart

County Health Department

ALL CHANGES MUST BE APPROVED BY THE COUNTY HEALTH DEPARTMENT