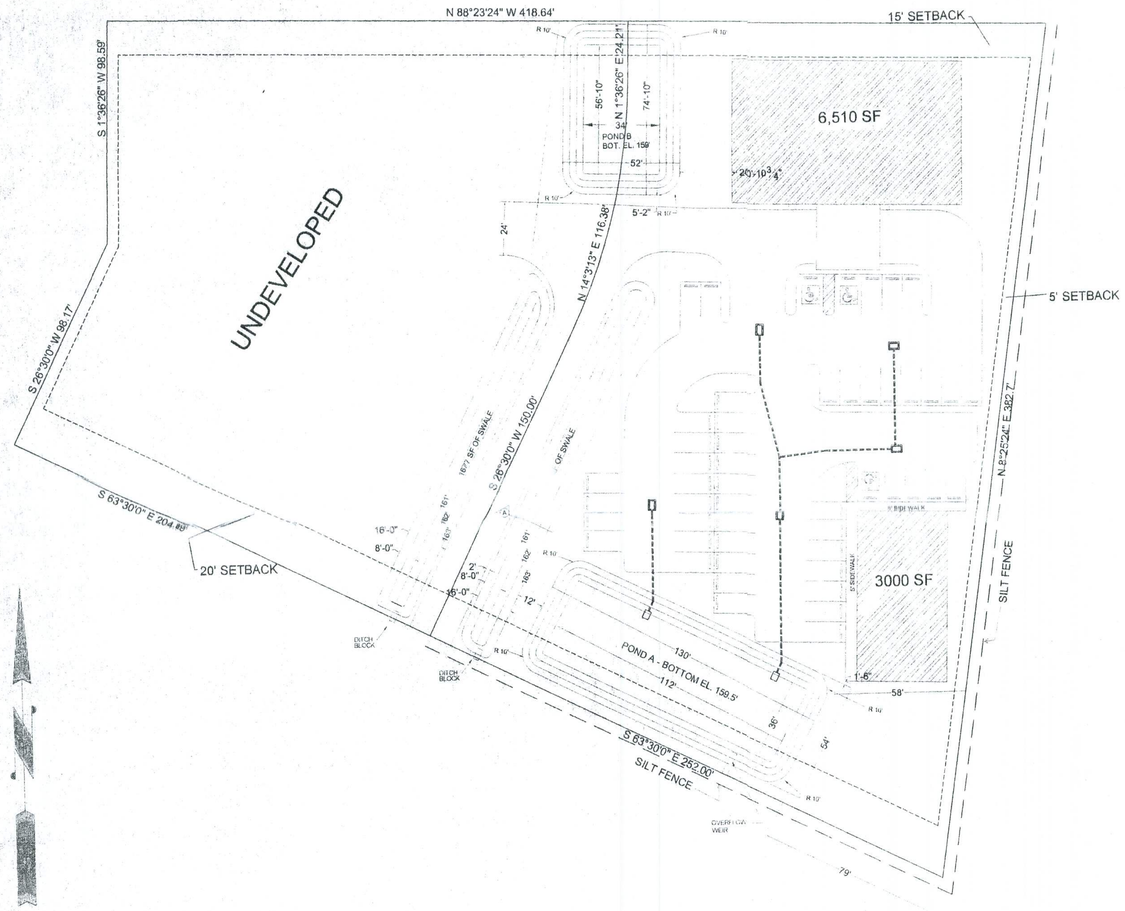

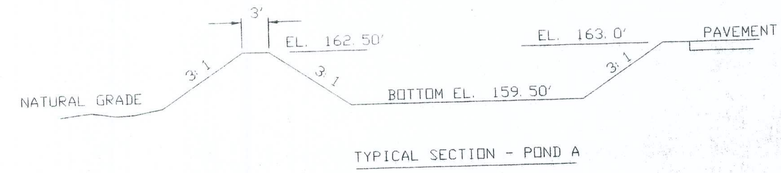

TYPICAL SECTION - POND A



TYPICAL SECTION - POND B

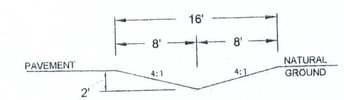

(A) SWALE SECTION
N.T.S.

EROSION & SEDIMENT CONTROL PLAN

SCALE: 1" = 30'-0"

0 15 30

GRAPHIC SCALE
1" = 30'-0"

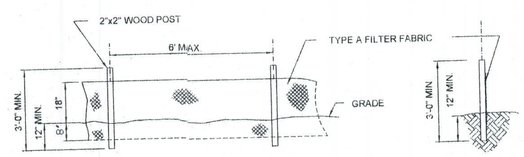

TEMPORARY SILT FENCE DETAIL
NTS

OPERATION AND MAINTENANCE PLAN

1. CONSTRUCT THE RETENTION POND PRIOR TO ANY OTHER EARTHWORK OPERATIONS.
2. REGRADE THE POND BOTTOM AND SIDE SLOPES WHEN THE AVERAGE SEDIMENT BUILD UP OR EROSION RILL REACHES SIX INCHES IN DEPTH.
3. KEEP THE GRATES AND INLETS FREE OF DEBRIS AND SEDIMENT.
4. MOW THE GRASSED AREAS OF THE POND WHEN VEGETATION REACHES SIX INCHES IN LENGTH.
5. HAY BALES AND TEMPORARY GRASS SEED SHALL BE PLACED AS NEEEDED TO PREVENT EROSION. AREAS THAT EXPERIENCE EROSION SHALL BE RESHAPED AND REGRASSED.
6. THE EROSION AND SEDIMENT CONTROL PLAN SHALL BE DESIGNED AND IMPLEMENTED IN ACCORDANCE WITH THE FLORIDA EROSION AND SEDIMENT CONTROL INSPECTOR'S MANUAL.'
7. IF THE DESIGNED EROSION AND SEDIMENT CONTROL PLAN IS DEEMED INEFFECTIVE, THE CONTRACTOR SHALL IMPLEMENT HIS OWN BASED ON THE FLORIDA EROSION AND SEDIMENT CONTROL INSPECTOR'S MANUAL.

SITE PLAN FOR DR. GEIBEIG OFFICE

161 NW MADISON ST.
SUITE #102
LAKE CITY, FL. 32055
(386)758-4209
CERTIFICATE OF AUTHORIZATION # 0000701

Freeman Design Group Inc

DATE	DRAWN BY
8/24/04	W.H.F.

REVISIONS

SHEET SP-3
OF 5
PROJECT NO.