


DATE 06/12/2018

Columbia County Building Permit

PERMIT
000036846



This Permit Must Be Prominently Posted on Premises During Construction

| | | | | | |
|--------------------------------|---|-----------------------------|---|-----------------------------|--------------------|
| APPLICANT | LORA DAVID | | PHONE | 386.365.5671 | |
| ADDRESS | 333 | SW ROSEMARY DR | LAKE CITY | FL | 32024 |
| OWNER | THE PRESERVE AT LAUREL LAKES, INC. | | PHONE | 386.755.3117 | |
| ADDRESS | 292 | SW SILVER PALM DR | LAKE CITY | FL | 32024 |
| CONTRACTOR | AARON SIMQUE | | PHONE | 386.867.5395 | |
| LOCATION OF PROPERTY | 90-W TO C-252-B.TL TO ROSEMARY TR TO DEAD END AND ITS THE 3RD LOT ON L. | | | | |
| TYPE DEVELOPMENT | SFD/UTILITY | | ESTIMATED COST OF CONSTRUCTION | 121450.00 | |
| HEATED FLOOR AREA | 1684.00 | TOTAL AREA | 2429.00 | HEIGHT | STORIES 1 |
| FOUNDATION | CONC | WALLS | FRAMED | ROOF PITCH | 8'12 FLOOR CONC |
| LAND USE & ZONING | PRD | | MAX. HEIGHT | | |
| Minimum Set Back Requirements: | STREET-FRONT | | 25.00 | REAR | 15.00 SIDE 10.00 |
| NO. EX.D.U. | 0 | FLOOD ZONE | X | DEVELOPMENT PERMIT NO. | |
| PARCEL ID | 03-4S-16-02731-068 | | SUBDIVISION | THE PRESERVE a LAUREL LAKES | |
| LOT | 68 | BLOCK | PHASE | UNIT | 1 TOTAL ACRES 0.24 |
| 000002621 | R282811879 | |  | | |
| Culvert Permit No. | Culvert Waiver | Contractor's License Number | | Applicant Owner/Contractor | |
| WAIVER | CITY | LN | TC | N | |
| Driveway Connection | Septic Tank Number | LU & Zoning checked by | Approved for Issuance | New Resident | Time/SIT P No. |
| COMMENTS: | MFE a 118.30' | | | | |
| | | | Check # or Cash | 6558 | |

FOR BUILDING & ZONING DEPARTMENT ONLY

(Footer Slab)

| | | |
|---|---------------------|---|
| Temporary Power | Foundation | Monolithic |
| date/app. by | date/app. by | date/app. by |
| Under slab rough-in plumbing | Slab | Sheathing/Nailing |
| date/app. by | date/app. by | date/app. by |
| Framing | Insulation | |
| date/app. by | date/app. by | |
| Rough-in plumbing above slab and below wood floor | Electrical rough-in | |
| date/app. by | date/app. by | |
| Heat & Air Duct | Peri. beam (Lintel) | Pool |
| date/app. by | date/app. by | date/app. by |
| Permanent power | C.O. Final | Culvert |
| date/app. by | date/app. by | date/app. by |
| Pump pole | Utility Pole | M/H tie downs, blocking, electricity and plumbing |
| date/app. by | date/app. by | date/app. by |
| Reconnection | RV | Re-roof |
| date/app. by | date/app. by | date/app. by |

| | | | | | |
|------------------------|---|--------------------------|---------------|---|--------|
| BUILDING PERMIT FEE \$ | 610.00 | CERTIFICATION FEE \$ | 12.14 | SURCHARGE FEE \$ | 12.14 |
| MISC. FEES \$ | 0.00 | ZONING CERT. FEE \$ | 50.00 | FIRE FEE \$ | 0.00 |
| PLAN REVIEW FEE \$ | 153.00 | DEED & FLOOD ZONE FEE \$ | 25.00 | CULVERT FEE \$ | |
| INSPECTORS OFFICE |  | | CLERKS OFFICE |  | |
| | | | | TOTAL FEE | 862.28 |

NOTICE: IN ADDITION TO THE REQUIREMENTS OF THIS PERMIT, THERE MAY BE ADDITIONAL RESTRICTIONS APPLICABLE TO THIS PROPERTY THAT MAY BE FOUND IN THE PUBLIC RECORDS OF THIS COUNTY.
NOTICE: ALL OTHER APPLICABLE STATE OR FEDERAL PERMITS SHALL BE OBTAINED BEFORE COMMENCEMENT OF THIS PERMITTED DEVELOPMENT.

"WARNING TO OWNER: YOUR FAILURE TO RECORD A NOTICE OF COMMENCEMENT MAY RESULT IN YOUR PAYING TWICE FOR IMPROVEMENTS TO YOUR PROPERTY. IF YOU INTEND TO OBTAIN FINANCING, CONSULT WITH YOUR LENDER OR AN ATTORNEY BEFORE RECORDING YOUR NOTICE OF COMMENCEMENT."

EVERY PERMIT ISSUED SHALL BECOME INVALID UNLESS THE WORK AUTHORIZED BY SUCH PERMIT IS COMMENCED WITHIN 180 DAYS AFTER ITS ISSUANCE, OR IF THE WORK AUTHORIZED BY SUCH PERMIT IS SUSPENDED OR ABANDONED FOR A PERIOD OF 180 DAYS AFTER THE TIME THE WORK IS COMMENCED. A VALID PERMIT RECIEVES AN APPROVED INSPECTION EVERY 180 DAYS. WORK SHALL BE CONSIDERED NOT SUSPENDED, ABANDONED OR INVALID WHEN THE PERMIT HAS RECIEVED AN APPROVED INSPECTION WITHIN 180 DAYS OT THE PREVIOUS INSPECTION.

The Issuance of this Permit Does Not Waive Compliance by Permittee with Deed Restrictions.