

GLOBAL BILL OF SALE, ASSIGNMENT AND ASSUMPTION

The ground lease for the subject tower site has been transferred to Crown Castle PT Inc., a subsidiary of Crown Communication Inc., by a subsidiary of Powertel Inc. by an Assignment and Assumption Agreement dated June 2, 1999. The Assignment and Assumption Agreement is subject to the terms of the Global Bill of Sale, Assignment and Assumption Agreement also dated June 2, 1999, attached to this document. The executed form of Assignment and Assumption Agreement for this site has been sent to the land records office of the subject jurisdiction and therefore may not be in this file at this time.

All of Powertel's interest in the tower, other improvements and the leasehold are transferred to Crown Castle PT Inc. excluding the "Excluded Assets," which are those improvements, and communication equipment, retained by Powertel for its use. Please see the definition of Excluded Assets attached, as excerpted from the Asset Purchase Agreement dated March 15, 1999.

GLOBAL BILL OF SALE, ASSIGNMENT AND ASSUMPTION

THIS GLOBAL BILL OF SALE, ASSIGNMENT AND ASSUMPTION ("Global Assignment") is dated as of the 2nd day of June, 1999, by and among Crown Castle International Corp., a Delaware corporation ("CCIC"), Crown Castle PT Inc., a Delaware corporation formerly known as CCP Inc. ("Buyer"), Powertel Atlanta Towers, LLC, Powertel Birmingham Towers, LLC, Powertel Jacksonville Towers, LLC, Powertel Kentucky Towers, LLC, and Powertel Memphis Towers, LLC, each a Delaware limited liability company (collectively the "Sellers" and each individually a "Seller"), and Powertel, Inc., a Delaware corporation ("Powertel").

W I T N E S S E T H:

WHEREAS, on March 15, 1999, Powertel, each of the Sellers, CCIC and Buyer entered into an Asset Purchase Agreement (the "Asset Purchase Agreement"), as amended by the Schedule Updates (the "Schedule Updates") as contemplated by Sections 4.1(b) and 6.2 of the Asset Purchase Agreement (the Asset Purchase Agreement, as supplemented and modified by the Schedule Updates is referred to in this Global Assignment as the "Agreement"); and

WHEREAS, pursuant to the Agreement, Powertel and each of the Sellers agreed to grant, convey, assign, transfer and deliver to Buyer, and Buyer agreed to accept and acquire the Assets and to assume the Assumed Liabilities, all as more fully described in the Agreement (capitalized terms which are used but not defined in this Global Assignment shall have the meaning ascribed to such terms in the Agreement);

NOW, THEREFORE, in consideration of Ten Dollars (\$10.00) and other good and valuable consideration, the receipt and sufficiency of which are hereby acknowledged, and intending to be legally bound, the parties hereto agree as follows:

1. Powertel and each of the Sellers hereby grant, convey, assign, transfer and deliver to Buyer all right, title and interest of Powertel and each of the Sellers in and to all of the Assets, subject to the Permitted Encumbrances., Powertel and Sellers hereby acknowledge and agree that the Assets (as defined in the Agreement and in this Global Assignment) include the right, title and interest of Powertel and Sellers, respectively, under those certain Master Site Agreements (as amended) and related Site Lease Acknowledgments dated as of March 8, 1999 by and among Powertel and Sellers, respectively and each of certain affiliates of Powertel ("Powertel Affiliates"), to-wit, Powertel/Atlanta, Inc., Powertel/Birmingham, Inc., Powertel/Jacksonville, Inc., Powertel/Kentucky, Inc., and Powertel/Memphis, Inc., and as more particularly described on Exhibit A attached hereto and incorporated herein by this reference. The Powertel Guaranty shall be furnished at Closing and shall guarantee (to the extent therein provided) the obligations of the respective Powertel Affiliates under each such Master Site Agreement and its related Site Lease Acknowledgments.

2. Notwithstanding anything herein to the contrary, the Excluded Assets are specifically excluded from the Assets and shall be retained by Powertel, the Sellers and their respective affiliates at and following the execution and delivery of this instrument and the consummation of the Closing.

3. Notwithstanding anything herein to the contrary, the Retained Liabilities are specifically excluded from the Assumed Liabilities and shall be retained by Powertel, the Sellers and their respective affiliates at and following the execution and delivery of this instrument and the consummation of the Closing.

4. To the extent provided in the Agreement, Powertel and each of the Sellers from time to time after the date hereof, at Buyer's request, will execute, acknowledge and deliver to Buyer such other instruments of conveyance, assignment and transfer and will take such other actions and execute and deliver such other documents, certifications and further assurances as Buyer may reasonably require in order to more effectively evidence or vest in Buyer, or to more fully put Buyer in possession of, any of the Assets, or to better enable Buyer to complete, perform or discharge any of the Assumed Liabilities.

5. Buyer hereby (a) accepts and acquires the Assets from Powertel and each of the Sellers and (b) agrees to undertake, assume, perform, pay, satisfy and discharge, and on the terms set forth in Article 8 of the Agreement hold Powertel and each of the Sellers harmless from, the Assumed Liabilities as set forth and to the extent provided in the Agreement. CCIC and Buyer hereby acknowledge and agree that the Assumed Liabilities (as defined in the Agreement and in this Global Assignment) include the liabilities of Powertel and Sellers, respectively, under those certain Master Site Agreements (as amended) and related Site Lease Acknowledgments dated as of March 8, 1999 by and among Powertel and Sellers, respectively, and the Powertel Affiliates, respectively, described on Exhibit A attached hereto and incorporated herein by this reference. The CCIC Guaranty shall be furnished at Closing and shall guarantee (to the extent therein provided) the obligations of the Buyer pursuant to the Assumed Liabilities relating to each such Master Site Agreement and its related Site Lease Acknowledgments.

6. Nothing in this instrument, expressed or implied, is intended or shall be construed to confer upon or give to any person or entity, other than Powertel and each of the Sellers and Buyer and their respective successors, and assigns, any remedy or claim under or by reason of this instrument or any term, covenant or condition hereof, and all of the terms, covenants, conditions, promises and agreements contained in this instrument shall be for the sole and exclusive benefit of Powertel and each of the Sellers and Buyer and their respective successors and assigns.

7. Neither the making nor the acceptance of this instrument or any other instruments of conveyance, assignment and transfer agreement executed and delivered by Powertel and each of the Sellers and Buyer in connection with the transactions contemplated by the Agreement shall enlarge, restrict or otherwise modify the terms, conditions, and provisions of the Agreement or constitute a waiver or release by Powertel and each of the Sellers and Buyer of any liabilities, duties or obligations imposed upon any of them by the terms, conditions and provisions of the Agreement,

including, without limitation, the representations and warranties and other provisions which the Agreement provides shall survive the date hereof.

8. This instrument is being executed by Powertel and each of the Sellers and Buyer and shall be binding upon Powertel and each of the Sellers and Buyer, and their respective successors and assigns, for the uses and purposes above set forth and referred to, and shall be effective as of the date hereof.

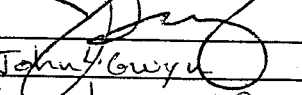
9. This instrument shall be governed by and enforced in accordance with the laws of the State of Georgia without reference to its choice of law rules.

10. This instrument may be executed in multiple counterparts, each of which is an original, and all of which together shall be deemed to be one and the same instrument.

IN WITNESS WHEREOF, the parties hereto have duly executed this Global Bill of Sale, Assignment and Assumption on the date first written.

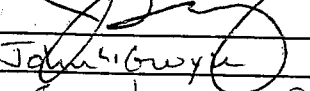
CCIC:

CROWN CASTLE INTERNATIONAL CORP.

By: 
Name: John Guy
Title: Executive V.P.

BUYER:

CROWN CASTLE PT INC.

By: 
Name: John Guy
Title: Executive V.P.

SELLERS:

POWERTEL ATLANTA TOWERS, LLC

By: Jill F. Dorsey
Name: Jill F. Dorsey
Title: Vice President / General Counsel

POWERTEL BIRMINGHAM TOWERS, LLC

By: Jill F. Dorsey
Name: Jill F. Dorsey
Title: Vice President / General Counsel

POWERTEL JACKSONVILLE TOWERS, LLC

By: Jill F. Dorsey
Name: Jill F. Dorsey
Title: Vice President / General Counsel

POWERTEL KENTUCKY TOWERS, LLC

By: Jill F. Dorsey
Name: Jill F. Dorsey
Title: Vice President / General Counsel

POWERTEL MEMPHIS TOWERS, LLC

By: Jill F. Dorsey
Name: Jill F. Dorsey
Title: Vice President / General Counsel

POWERTEL:

POWERTEL, INC.

By: Jill F. Dorsey
Name: Jill F. Dorsey
Title: Vice President / General Counsel

EXHIBIT A

DESCRIPTION OF SITE AGREEMENTS

1. Master Site Agreement by and between Powertel, Inc., as Landlord, and Powertel/Atlanta, Inc., as Tenant, dated as of March 8, 1999; as amended by First Amendment to Master Site Agreement dated as of May 12, 1999.
2. Site Lease Acknowledgments executed in connection with the Master Site Agreement between Powertel, Inc. and Powertel/Atlanta, Inc., as amended, for the sites listed on Schedule 1 to this Exhibit A.
3. Master Site Agreement by and between Powertel Atlanta Towers, LLC, as Landlord, and Powertel/Atlanta, Inc., as Tenant, dated as of March 8, 1999; as amended by First Amendment to Master Site Agreement dated as of May 12, 1999; as further amended by Second Amendment to Master Site Agreement dated as of June 1, 1999.
4. Site Lease Acknowledgments executed in connection with the Master Site Agreement between Powertel Atlanta Towers, LLC and Powertel/Atlanta, Inc., as amended, for the sites listed on Schedule 2 to this Exhibit A.
5. Master Site Agreement by and between Powertel Birmingham Towers, LLC, as Landlord, and Powertel/Birmingham, Inc., as Tenant, dated as of March 8, 1999; as amended by First Amendment to Master Site Agreement dated as of May 12, 1999; as further amended by Second Amendment to Master Site Agreement dated as of June 1, 1999.
6. Site Lease Acknowledgments executed in connection with the Master Site Agreement between Powertel Birmingham Towers, LLC and Powertel/Birmingham, Inc., as amended, for the sites listed on Schedule 3 to this Exhibit A.
7. Master Site Agreement by and between Powertel Jacksonville Towers, LLC, as Landlord, and Powertel/Jacksonville, Inc., as Tenant, dated as of March 8, 1999; as amended by First Amendment to Master Site Agreement dated as of May 12, 1999; as further amended by Second Amendment to Master Site Agreement dated as of June 1, 1999.
8. Site Lease Acknowledgments executed in connection with the Master Site Agreement between Powertel Jacksonville Towers, LLC and Powertel/Jacksonville, Inc., as amended, for the sites listed on Schedule 4 to this Exhibit A.
9. Master Site Agreement by and between Powertel Kentucky Towers, LLC, as Landlord, and Powertel/Kentucky, Inc., as Tenant, dated as of March 8, 1999; as amended by First Amendment to Master Site Agreement dated as of May 12, 1999.

10. Site Lease Acknowledgments executed in connection with the Master Site Agreement between Powertel Kentucky Towers, LLC and Powertel/Kentucky, Inc., as amended, for the sites listed on Schedule 5 to this Exhibit A.
11. Master Site Agreement by and between Powertel Memphis Towers, LLC, as Landlord, and Powertel/Memphis, Inc., as Tenant, dated as of March 8, 1999; as amended by First Amendment to Master Site Agreement dated as of May 12, 1999.
12. Site Lease Acknowledgments executed in connection with the Master Site Agreement between Powertel Memphis Towers, LLC and Powertel/Memphis, Inc., as amended, for the sites listed on Schedule 6 to this Exhibit A.

2.2 **Excluded Assets.** All assets of Powertel, Sellers and their respective Affiliates not set forth in Section 2.1 shall be excluded from the Assets and retained by Powertel, Sellers and their respective Affiliates, including, without limitation, the following (collectively, "Excluded Assets"):

(a) all equipment foundations used or occupied by Powertel or the Sellers; existing equipment cabinets, shelters and buildings used or occupied by Powertel or the Sellers; mounting platforms used or occupied by Powertel or the Sellers; wiring; coaxial cabling; conduits; microwave dishes and other transport related equipment and housings; cable; equipment generators; fuel tanks; electrical panels; the single power pole at each Tower Site that serves as the point of demarcation between Powertel and/or Sellers and the utility service provider; the utility service entrance equipment (including conduits and wiring) connecting such power pole to any of Powertel's and/or the Sellers' equipment; power protection and connection boxes; antennas and antenna connection boxes; communications and other radio equipment and amplifiers; waveguides and ice bridges;

(b) all of Powertel's, the Sellers' and their respective Affiliates' right, title and interest, whether now owned or hereafter acquired, in and to all equipment purchased with advances under the Amended and Restated Credit Agreement dated as of February 6, 1998 among Powertel PCS, Inc., as borrower, the banks and other financial institutions listed on the signature pages thereof as initial lenders, and GE Capital, as agent (the "Powertel PCS Credit Agreement"), in all of its forms, wherever located, now or hereafter existing, and all fixtures and all parts thereof and all accessions thereto and all proceeds thereof (including, without limitation, proceeds that constitute property of the types described in the foregoing) and, to the extent not otherwise included, all payments under insurance, or any indemnity, warranty or guaranty, payable by reason of loss or damage to or otherwise with respect to any of the foregoing;

(c) the rights that accrue or will accrue to Powertel and the Sellers under this Agreement or any of the other Transaction Documents, including the consideration paid or to be paid to Powertel and the Sellers hereunder and all accounts receivable, including rents and other amounts under the Tower Leases, which accrue or are prorated prior to the Closing Date;

(d) any claims or rights against third parties except to the extent that such claims or rights relate to Assumed Liabilities; and

(e) all assets, properties and rights related to Rejected Sites.

B

GLOBAL BILL OF SALE, ASSIGNMENT AND ASSUMPTION

THIS GLOBAL BILL OF SALE, ASSIGNMENT AND ASSUMPTION ("Global Assignment") is dated as of the 7th day of June, 1999, by and among Crown Castle International Corp., a Delaware corporation ("CCIC"), Crown Castle PT Inc., a Delaware corporation formerly known as CCP Inc. ("Buyer"), Powertel Atlanta Towers, LLC, Powertel Birmingham Towers, LLC, Powertel Jacksonville Towers, LLC, Powertel Kentucky Towers, LLC, and Powertel Memphis Towers, LLC, each a Delaware limited liability company (collectively the "Sellers" and each individually a "Seller"), and Powertel, Inc., a Delaware corporation ("Powertel").

WITNESSETH:

WHEREAS, on March 15, 1999, Powertel, each of the Sellers, CCIC and Buyer entered into an Asset Purchase Agreement (the "Asset Purchase Agreement"), as amended by the Schedule Updates (the "Schedule Updates") as contemplated by Sections 4.1(b) and 6.2 of the Asset Purchase Agreement (the Asset Purchase Agreement, as supplemented and modified by the Schedule Updates is referred to in this Global Assignment as the "Agreement"); and

WHEREAS, pursuant to the Agreement, Powertel and each of the Sellers agreed to grant, convey, assign, transfer and deliver to Buyer, and Buyer agreed to accept and acquire the Assets and to assume the Assumed Liabilities, all as more fully described in the Agreement (capitalized terms which are used but not defined in this Global Assignment shall have the meaning ascribed to such terms in the Agreement);

NOW, THEREFORE, in consideration of Ten Dollars (\$10.00) and other good and valuable consideration, the receipt and sufficiency of which are hereby acknowledged, and intending to be legally bound, the parties hereto agree as follows:

1. Powertel and each of the Sellers hereby grant, convey, assign, transfer and deliver to Buyer all right, title and interest of Powertel and each of the Sellers in and to all of the Assets, subject to the Permitted Encumbrances. Powertel and Sellers hereby acknowledge and agree that the Assets (as defined in the Agreement and in this Global Assignment) include the right, title and interest of Powertel and Sellers, respectively, under those certain Master Site Agreements (as amended) and related Site Lease Acknowledgments dated as of March 8, 1999 by and among Powertel and Sellers, respectively and each of certain affiliates of Powertel ("Powertel Affiliates"), to-wit, Powertel/Atlanta, Inc., Powertel/Birmingham, Inc., Powertel/Jacksonville, Inc., Powertel/Kentucky, Inc., and Powertel/Memphis, Inc. and as more particularly described on Exhibit A attached hereto and incorporated herein by this reference. The Powertel Guaranty shall be furnished at Closing and shall guarantee (to the extent therein provided) the obligations of the respective Powertel Affiliates under each such Master Site Agreement and its related Site Lease Acknowledgments.

2. Notwithstanding anything herein to the contrary, the Excluded Assets are specifically excluded from the Assets and shall be retained by Powertel, the Sellers and their respective affiliates at and following the execution and delivery of this instrument and the consummation of the Closing.

3. Notwithstanding anything herein to the contrary, the Retained Liabilities are specifically excluded from the Assumed Liabilities and shall be retained by Powertel, the Sellers and their respective affiliates at and following the execution and delivery of this instrument and the consummation of the Closing.

4. To the extent provided in the Agreement, Powertel and each of the Sellers from time to time after the date hereof, at Buyer's request, will execute, acknowledge and deliver to Buyer such other instruments of conveyance, assignment and transfer and will take such other actions and execute and deliver such other documents, certifications and further assurances as Buyer may reasonably require in order to more effectively evidence or vest in Buyer, or to more fully put Buyer in possession of, any of the Assets, or to better enable Buyer to complete, perform or discharge any of the Assumed Liabilities.

5. Buyer hereby (a) accepts and acquires the Assets from Powertel and each of the Sellers and (b) agrees to undertake, assume, perform, pay, satisfy and discharge, and on the terms set forth in Article 8 of the Agreement hold Powertel and each of the Sellers harmless from, the Assumed Liabilities as set forth and to the extent provided in the Agreement. CCIC and Buyer hereby acknowledge and agree that the Assumed Liabilities (as defined in the Agreement and in this Global Assignment) include the liabilities of Powertel and Sellers, respectively, under those certain Master Site Agreements (as amended) and related Site Lease Acknowledgments dated as of March 8, 1999 by and among Powertel and Sellers, respectively, and the Powertel Affiliates, respectively, described on Exhibit A attached hereto and incorporated herein by this reference. The CCIC Guaranty shall be furnished at Closing and shall guarantee (to the extent therein provided) the obligations of the Buyer pursuant to the Assumed Liabilities relating to each such Master Site Agreement and its related Site Lease Acknowledgments.

6. Nothing in this instrument, expressed or implied, is intended or shall be construed to confer upon or give to any person or entity, other than Powertel and each of the Sellers and Buyer and their respective successors, and assigns, any remedy or claim under or by reason of this instrument or any term, covenant or condition hereof, and all of the terms, covenants, conditions, promises and agreements contained in this instrument shall be for the sole and exclusive benefit of Powertel and each of the Sellers and Buyer and their respective successors and assigns.

7. Neither the making nor the acceptance of this instrument or any other instruments of conveyance, assignment and transfer agreement executed and delivered by Powertel and each of the Sellers and Buyer in connection with the transactions contemplated by the Agreement shall enlarge, restrict or otherwise modify the terms, conditions, and provisions of the Agreement or constitute a waiver or release by Powertel and each of the Sellers and Buyer of any liabilities, duties or obligations imposed upon any of them by the terms, conditions and provisions of the Agreement,

including, without limitation, the representations and warranties and other provisions which the Agreement provides shall survive the date hereof.

8. This instrument is being executed by Powertel and each of the Sellers and Buyer and shall be binding upon Powertel and each of the Sellers and Buyer, and their respective successors and assigns, for the uses and purposes above set forth and referred to, and shall be effective as of the date hereof.

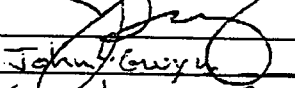
9. This instrument shall be governed by and enforced in accordance with the laws of the State of Georgia without reference to its choice of law rules.

10. This instrument may be executed in multiple counterparts, each of which is an original, and all of which together shall be deemed to be one and the same instrument.

IN WITNESS WHEREOF, the parties hereto have duly executed this Global Bill of Sale, Assignment and Assumption on the date first written.


CCIC:

CROWN CASTLE INTERNATIONAL CORP.

By: 
Name: John Gwyll
Title: Executive V.P.

BUYER:

CROWN CASTLE PT INC.

By: 
Name: John Gwyll
Title: Executive V.P.

SELLERS:

POWERTEL ATLANTA TOWERS, LLC

By: Jill F. Dorsey
Name: Jill F. Dorsey
Title: Vice President / General Counsel

POWERTEL BIRMINGHAM TOWERS, LLC

By: Jill F. Dorsey
Name: Jill F. Dorsey
Title: Vice President / General Counsel

POWERTEL JACKSONVILLE TOWERS, LLC

By: Jill F. Dorsey
Name: Jill F. Dorsey
Title: Vice President / General Counsel

POWERTEL KENTUCKY TOWERS, LLC

By: Jill F. Dorsey
Name: Jill F. Dorsey
Title: Vice President / General Counsel

POWERTEL MEMPHIS TOWERS, LLC

By: Will E. Dorsey
Name: Will E. Dorsey
Title: Vice President / General Counsel

POWERTEL:

POWERTEL, INC.

By: Will E. Dorsey
Name: Will E. Dorsey
Title: Vice President / General Counsel

EXHIBIT A

DESCRIPTION OF SITE AGREEMENTS

1. Master Site Agreement by and between Powertel, Inc., as Landlord, and Powertel/Atlanta, Inc., as Tenant, dated as of March 8, 1999; as amended by First Amendment to Master Site Agreement dated as of May 12, 1999.
2. Site Lease Acknowledgments executed in connection with the Master Site Agreement between Powertel, Inc. and Powertel/Atlanta, Inc., as amended, for the sites listed on Schedule 1 to this Exhibit A.
3. Master Site Agreement by and between Powertel Atlanta Towers, LLC, as Landlord, and Powertel/Atlanta, Inc., as Tenant, dated as of March 8, 1999; as amended by First Amendment to Master Site Agreement dated as of May 12, 1999; as further amended by Second Amendment to Master Site Agreement dated as of June 1, 1999.
4. Site Lease Acknowledgments executed in connection with the Master Site Agreement between Powertel Atlanta Towers, LLC and Powertel/Atlanta, Inc., as amended, for the sites listed on Schedule 2 to this Exhibit A.
5. Master Site Agreement by and between Powertel Birmingham Towers, LLC, as Landlord, and Powertel/Birmingham, Inc., as Tenant, dated as of March 8, 1999; as amended by First Amendment to Master Site Agreement dated as of May 12, 1999; as further amended by Second Amendment to Master Site Agreement dated as of June 1, 1999.
6. Site Lease Acknowledgments executed in connection with the Master Site Agreement between Powertel Birmingham Towers, LLC and Powertel/Birmingham, Inc., as amended, for the sites listed on Schedule 3 to this Exhibit A.
7. Master Site Agreement by and between Powertel Jacksonville Towers, LLC, as Landlord, and Powertel/Jacksonville, Inc., as Tenant, dated as of March 8, 1999; as amended by First Amendment to Master Site Agreement dated as of May 12, 1999; as further amended by Second Amendment to Master Site Agreement dated as of June 1, 1999.
8. Site Lease Acknowledgments executed in connection with the Master Site Agreement between Powertel Jacksonville Towers, LLC and Powertel/Jacksonville, Inc., as amended, for the sites listed on Schedule 4 to this Exhibit A.
9. Master Site Agreement by and between Powertel Kentucky Towers, LLC, as Landlord, and Powertel/Kentucky, Inc., as Tenant, dated as of March 8, 1999; as amended by First Amendment to Master Site Agreement dated as of May 12, 1999.

10. Site Lease Acknowledgments executed in connection with the Master Site Agreement between Powertel Kentucky Towers, LLC and Powertel/Kentucky, Inc., as amended, for the sites listed on Schedule 5 to this Exhibit A.
11. Master Site Agreement by and between Powertel Memphis Towers, LLC, as Landlord, and Powertel/Memphis, Inc., as Tenant, dated as of March 8, 1999; as amended by First Amendment to Master Site Agreement dated as of May 12, 1999.
12. Site Lease Acknowledgments executed in connection with the Master Site Agreement between Powertel Memphis Towers, LLC and Powertel/Memphis, Inc., as amended, for the sites listed on Schedule 6 to this Exhibit A.

Schedule 1 to Exhibit A

Site Lease Acknowledgments executed in connection with the Master Site Agreement between
Powertel, Inc. and Powertel/Atlanta, Inc., as amended

	SITE ID #	SITE NAME	LOCATION
1	I-AL-041-0007	Auburn	Cox Road, Auburn, AL
2	I-GA-141-0016	North LaGrange	980 Cameron Mill Road, LaGrange, GA
3	I-AL-009-0001	Huguley	1640 Phillips Road, Lanett, AL
4	I-GA-141-0002	LaGrange	115 Stribling Drive, LaGrange, GA
5	I-AL-041-0003	Opelika	1015 West Point Parkway, Opelika, AL
6	I-AL-041-0012	Lake Harding	Lee County Road 364, Lake Harding, AL
7	I-AL-041-0014	North Auburn	9175 Highway 280, Opelika, AL
8	I-GA-038-0004	Newnan	203 Jeferson Street, Newnan, GA
9	I-GA-072-0006	Mt. Hill	East State Road 219, Mountain Hill, GA
10	I-GA-141-0005	Hogansville	Corinth Road, Hogansville, GA

Schedule 2 to Exhibit A

Site Lease Acknowledgments executed in connection with the Master Site Agreement between
between Powertel Atlanta Towers, LLC and Powertel/Atlanta, Inc., as amended

	SITE NAME	SITE ID #	LOCATION
1	Laneu	A-AL-009-0775	1003 Cherry Dr. Lanett, AL 36863
2	Langdale	A-AL-009-0777	115 Cleveland Rd., Valley, AL 36854
3	Interchange 70	A-AL-009-0780	5316 County Rd 388, Valley, AL 36854
4	Pine Grove	A-AL-041-0781	1200 Lee Rd. 270, Cusseta, AL 36852
5	Auburn University	A-AL-041-0783	311 Bragg Avenue, Auburn, AL 36831
6	Water Tower (Opelika Airport)	A-AL-041-0784	201 Lee Rd. 690, Opelika, AL 36801
7	Memory Hill Cemetery	A-AL-041-0785	3460 US Hwy 280 East, Opelika, AL 36804
8	Salem	A-AL-041-0786	4426 Lee Road 145, Salem, AL 36874
9	Shotwell	A-AL-041-0787	111 Lee Road 251, Salem, AL 36874
10	Smiths Station	A-AL-041-0788	950 Lee Rd. 248, Smiths, AL 36803
11	Bottle	A-AL-041-0790	2389 Lee Rd 97, Opelika, AL 36801
12	Kaolin	A-AL-057-0720	1400 2nd Place, Phenix City, AL 36867
13	Browns Crossing	A-GA-005-0647	426 Brown Crossing Road, Milledgeville, GA 31061
14	Statham	A-GA-007-0088	541 Fieldcrest Dr., Statham, GA 30666
15	Bethlehem	A-GA-007-0163	40 W. Wisemen Ln., Bethlehem, GA 30620
16	Adairsville	A-GA-008-0003	132 Bunch Mountain Rd., Adairsville, GA 30103
17	Cartersville	A-GA-008-0007	504 S. Morningside Dr., Cartersville, GA 30120
18	Shinall Cemetery	A-GA-008-0266	5982 Highway 20 E. Cartersville, GA 30120
19	Weslyan Hills	A-GA-011-0607	4660 Riverside Park Blvd., Macon, GA 31210
20	Lake Tobesofkee	A-GA-011-0610	1584 Johnson Road, Macon, GA 31220
21	Bloomfield	A-GA-011-0612	4925 Romeiser Road, Macon, GA 31206
22	Macon Mall	A-GA-011-0613	3555 Mercer University Drive, Macon, GA 31206
23	Rocky Creek	A-GA-011-0614	4500 Chapel Hill Dr., Macon, GA 31206
24	South Macon	A-GA-011-0616	1087 Rose Street, Macon, GA 31206
25	Ingleside	A-GA-011-0654	2020 Riverside Drive, Macon, GA 31204
26	Lakeside	A-GA-011-0655	3279 Jeffersonville Hwy., Macon, GA 31217
27	Villa Rica	A-GA-022-0330	500 Old Sunset Dr., Villa Rica, GA 30180
28	Beverly Hills	A-GA-023-0891	299 Schmidt Road, Ft. Oglethorpe, GA 30107
29	Ball Ground	A-GA-028-0006	195 Purcell Free Drive, Ballground, GA 30107
30	Birmingham	A-GA-028-0256	2121 Mountain Road, Alpharetta, GA 30004
31	Bells Ferry Road	A-GA-028-0260	514 Cherokee Point, Canton, GA 30114
32	Holly Street	A-GA-028-0261	7079 Knox Bridge Drive, Canton, GA 30114
33	Mount Olive Church	A-GA-028-0265	586 White Road, White, GA 30184
34	Athens 2	A-GA-029-0836	1005 Hull Road, Athens, GA 30601
35	Athens East	A-GA-029-0840	395 Research Drive, Athens, GA 30605
36	Clayton County W.T.	A-GA-031-0369	4122 Old Dixie Hwy., Conley, GA 30107
37	Rex	A-GA-031-0374	6472 Hwy. 420, Rex, GA 30273
38	Bakersfield	A-GA-031-0423	Morgan Rd. Fayette County, GA 30273
39	Barrett Lakes	A-GA-033-0041	1649 Noonday Church Rd NW, Suite CT, Marietta, GA 30066
40	Towne Center	A-GA-033-0042	2529 Bells Ferry Rd., Marietta, GA 30066
41	Sandy Plains	A-GA-033-0047	2525 Sandy Plains Road, Sprayberry High School, Marietta, GA 30066
42	East Cobb.2	A-GA-033-0048	Lassiter High, 2600 Shallowford Rd., Marietta, GA 30068
43	Old Sewel Mill	A-GA-033-0050	375 Holt Rd., Marietta, GA 30068

Schedule 2 to Exhibit A (Continued)

	SITE NAME	SITE ID #	LOCATION
44	Piney Grove	A-GA-033-0051	2320 Murdock Rd., Marietta, GA 30062
45	Smyrna.1	A-GA-033-0170	5253 Oakdale Rd. SE, Smyrna, GA 30082
46	Due West	A-GA-033-0233	4500 Due West Road, Kennesaw, GA 30144
47	Lost Mountain	A-GA-033-0239	299 Schmidt Rd., Rossville, GA 30741
48	Tamil	A-GA-036-0521	1664 Old Appling-Harlem Road, Harlem, GA 30814
49	Medical Center	A-GA-036-0526	4194 Belair-Frontage Rd., Augusta, GA 30909
50	Tyrone	A-GA-038-0383	476 Palmetto Tyrone Rd., Newnan, GA 30265
51	East Newnan	A-GA-038-0390	744 Turkey Creek Rd., Newnan, GA 30263
52	Arabi	A-GA-040-0643	11 HC Williams Rd., Arabi, GA
53	N. Dekalb	A-GA-044-0184	2113 Lawrenceville Hwy., Decatur, GA 30032
54	Forge	A-GA-044-0189	1831 Auger Drive, Tucker, GA 30084
55	Sugar Creek	A-GA-044-0352	3368 Clifton Church Rd., Atlanta, GA 30328
56	Abco	A-GA-044-0359 043 on CD	5991 Hillandale Drive, Lithonia, GA 30058
57	Unadilla	A-GA-046-0639	418 Tharpe Road, Unadilla, GA 31091
58	Vienna	A-GA-046-0641	1559 Shiloh Road, Vienna, GA 31092
59	Sweetwater Creek	A-GA-048-0302	2025 Monier Ave., Austell, GA 30057
60	Shannon	A-GA-056-0422	268 Arnold Rd., Loc: Cell Tower, Fayetteville, GA 30215
61	Greenville	A-GA-056-0425	475 McBride Road, Fayetteville, GA 30215
62	Brookwood.2	A-GA-058-0030	5360 McGinnis Ferry Rd., Alpharetta, GA 30202
63	Shake Rag	A-GA-058-0252	No existing address, near 3604 Old Atlanta Road, Forsyth County, GA
64	Hwy 371-Bentley Road	A-GA-058-0255	5495 Post Road, Cumming, GA 30040
65	Colton	A-GA-058-0273	7515 Browns Bridge Road, Gainesville, GA 30506
66	John's Creek	A-GA-060-0072	11045 Parsons Rd., Duluth, GA 30155
67	Roswell (AT&T)	A-GA-060-0203	5075 Roswell Road, Atlanta, GA 30342
68	East Atlanta	A-GA-060-0346	881 Memorial Dr., Atlanta, GA 30316
69	Flat Shoals	A-GA-060-0364	6045 Buffington Rd., Atlanta, GA
70	Old Dixie	A-GA-064-0002	448 Spring Hill Rd., SE, Adairsville, GA 30103
71	Abbotts Bridge	A-GA-067-0075	4471 Hwy. 120, Duluth, GA 30155
72	Duluth	A-GA-067-0078	1695 Buford Hwy, NW, Duluth, GA 30136
73	Fairview	A-GA-067-0083	731 W. Pike St., Lawrenceville, GA 30245
74	Crooked Creek	A-GA-067-0137	3055 Jones Mill Rd., Norcross, GA 30071
75	Mechanicsville	A-GA-067-0139	7025 Best Friend Rd., Atlanta, GA 30340
76	Rockbridge-Ryans Steak	A-GA-067-0144	1158 Rockbridge Rd., Norcross, GA 30093
77	Lucky Shoals	A-GA-067-0145	4175 Jimmy Carter Blvd. NW, Tucker, GA 30085
78	Five Forks	A-GA-067-0211	3134 Five Forks Trickum Road, Lilburn, GA 30047
79	Oscarville	A-GA-069-0272	4550 Browns Bridge Road, Gainesville, GA 30504
80	West Bremen	A-GA-071-0327	125 Pleasant Hill Church Rd., Tallapoosa, GA
81	Stockbridge	A-GA-075-0384	575 Highway 138 W, Stockbridge, GA 30281
82	Asbury	A-GA-075-0393	455 Hwy. 155 S., McDonough, GA 30253
83	Liberty Hill	A-GA-075-0419	2160 Mt. Carmel Road, Hampton, GA 30228
84	Panola	A-GA-075-0437	Key Road, Henry County, GA
85	Dunbar	A-GA-076-0621	1144 Dunbar Road, Warner Robins, GA 31093
86	Elberta	A-GA-076-0623	747A Elberta Road, Warner Robins, GA 31093
87	Buelah Creek	A-GA-076-0627	650 Lake Joy Rd., Kathleen, GA 31088

Schedule 2 to Exhibit A (Continued)

	SITE NAME	SITE ID #	LOCATION
88	Henderson	A-GA-076-0637 016 on CD	260 South Lampton Circle, Henderson, GA 31069
89	South Perry	A-GA-076-0638	100 Hicks Dr., Perry, GA 31069
90	Hurricane Shoal	A-GA-078-0827	473 Horace Head Road, Jefferson, GA 30549
91	Clinton	A-GA-084-0645	C.D. Newberry (on mailbox) Highway 129, 3968 Gray Highway, Gray, GA 31032
92	Thomson, 2	A-GA-094-0518	1670 Dallas Dr., Thomson, GA 30824
93	Thomson East	A-GA-094-0519	2098 Wrightsboro Rd. NW, Thomson, GA 30824
94	Grantville	A-GA-099-0397	173 Pearl Brock Smith Rd., Grantville, GA 30220
95	Highland Park	A-GA-106-0704	2300 Double Churches Rd., Columbus, GA 31902
96	Stadium Light	A-GA-106-0706	7181-PT Schomburg Rd., Columbus, GA 31909
97	Pierce Chapel	A-GA-106-0707	9280T Veterans Pkwy., Midland, GA 31902
98	Caroline	A-GA-106-0713	5222 Hamilton Road, Columbus, GA 31904
99	Columbus	A-GA-106-0714	R-2534 Wynnton Rd., Columbus, GA 31907
100	Mall, 1	A-GA-106-0715	2944 Warm Springs Rd., Columbus, GA 31907
101	Woodland	A-GA-106-0716	4231 Macon Rd., Columbus, GA 31907
102	Crystal Valley	A-GA-106-0718	6220 Milgen Rd., Columbus, GA 31907
103	Carver	A-GA-106-0719	1709 Schanulga Road, Columbus, GA 31907
104	Custer Road	A-GA-106-0721	3569 S. Lumpkin Road, Columbus, GA 31903
105	Benning Park	A-GA-106-0722	3230 Levy Road, Columbus, GA 31904
106	Athens 3 (Oconee)	A-GA-108-0839	1570 Old Epps Bridge Rd., Athens, GA 30606
107	Route 360	A-GA-110-0244	207 Commerce Suite 201, Dallas, GA 30132
108	Murray Hills	A-GA-121-0528	3134 Wrightsboro Rd., Augusta, GA 30909
109	Allen Road	A-GA-121-0547	3427-A Cooky Road, Augusta, GA 30906
110	Chamo	A-GA-126-0396	1166 Jenkinsburg Road, Locust Grove, GA 30248
111	Tifton	A-GA-137-0813	116 S. Victory Dr., Tifton, GA 31793
112	Cannonville	A-GA-141-0753	239 Cannonville Rd., LaGrange, GA 30240
113	La Grange South	A-GA-141-0755	1906 Hamilton Road, LaGrange, GA 30240
114	Hole	A-GA-141-0759	Lower Lovelace Rd., West Point, GA 31833
115	Oak Grove	A-GA-141-0760	583 Oak Grove Rd., Pine Mountain, GA 31822
116	Huber	A-GA-143-0624	Rt. 4 Box 1640 Rt. 129, Macon, GA 31201
117	Marion East	A-GA-143-0631	1578 Old Richland Church Rd., Jeffersonville, GA 31044
118	Danville West	A-GA-143-0632	Rt 11 Cool Springs Rd., Danville, GA 31017
119	South Ft. Oglethorpe	A-GA-146-0890	791 Mission Ridge Road, Ft. Oglethorpe, GA 30741
120	Graniteville, 6	A-SC-002-0508	411 Augusta Road Circle, Warrenville, SC 29851
121	Union Church	A-SC-002-0512	287 Apac Rd., Aiken, SC 29801
122	Burnetown	A-SC-002-0536	269 Anthony Dr., Warrenville, SC 29851
123	Herndon Pond	A-SC-002-0538	1507 Herndon Dairy Rd., Aiken, SC 29801
124	Dry Branch	A-SC-002-0541	156 VFW Rd., Aiken, SC 29803
125	Aiken, 3	A-SC-002-0542	1044 Toolebeck Rd., Aiken, SC 29801
126	UTC	A-TN-033-0868	1111 "A" Oak Street, Chattanooga, TN 37403
127	East Ridgeside	A-TN-033-0869	814 Frazier Circle, Chattanooga, TN
128	Amnicola Highway	A-TN-033-0870	904 Creekside Road, Chattanooga, TN 37406
129	Daisy	A-TN-033-0873	655 Sneed Road, Soddy-Daisy, TN 37379
130	I-27 & TN 153	A-TN-033-0874	6540 Teletha Lane, Fairmont, TN 37415

Schedule 2 to Exhibit A (Continued)

	SITE NAME	SITE ID #	LOCATION
131	South Red Bank	A-TN-033-0875	158 Signal Mountain Road, Chatanooga, TN 37405
132	Signal Mountain	A-TN-033-0876	222 Hampton Rd., Signal Mtn., TN 37408
133	North Soddy	A-TN-033-0881	13701 Back-Valley Road, Soddy-Daisy, TN 37304
134	Jackson Point	A-TN-058-0879	510 William B. Martin Rd., Orme, TN

Schedule 3 to Exhibit A

Site Lease Acknowledgments executed in connection with the Master Site Agreement between
between Powertel Birmingham Towers, LLC and Powertel/Birmingham, Inc., as amended

	SITE NAME	SITE ID #	LOCATION
1	Pine Level	B-AL-001-002	2528 B County Road 59, Prattville, AL
2	Mortar Creek	B-AL-001-038	3092 Go Kari Road, Marbur, AL
3	Pierce Creek	B-AL-001-063	127 Forrester Drive, Prattville, AL
4	McQueen	B-AL-001-154	1049 Corley Road, Prattville, AL
5	Bryant Mountain	B-AL-005-081	146 Tavel Road, Warrior, AL
6	Greenville SW	B-AL-007-042	499 Knob City Road, Greenville, AL
7	Fort Deposit	B-AL-007-090	158-B Bishop Bottom, Fort Deposit, AL
8	Greenville NE	B-AL-007-091	2605 Old Stage Road, Greenville, AL
9	Mt Olive	B-AL-007-093	236 County Road 15, McKenzie, AL
10	Blue Mountain	B-AL-008-158	#5 East Blue Min Tower Road, Anniston, AL
11	Golden Springs	B-AL-008-159	902 Greenbriar-Deer Road, Anniston, AL
12	Collins Chapel	B-AL-011-076	594 County Road 181, Jemison, AL
13	Clanton	B-AL-011-082	1124 Temple Road, Clanton, AL
14	Ross Mountain	B-AL-015-055	7534 US Highway 78 East, Anniston, AL
15	Heflin	B-AL-015-056	1549 Perryman Bridge Road, Heflin, AL
16	Johnwydy Creek	B-AL-015-100	5508 County Road 59, Heflin, AL
17	Lebanon	B-AL-015-101	16856 County Road 49, Muscadine, AL
18	Leighton	B-AL-017-064	8180 Old Highway 20, Leighton, AL
19	Cherokee	B-AL-017-108	550 Lair Lane, Cherokee, AL
20	Margerum	B-AL-017-109	919 Highway 72 West, Cherokee, AL
21	Pride Landing	B-AL-017-110	13153 Highway 72 West, Cherokee, AL
22	Muscle Shoals	B-AL-017-174	213 Industrial Drive, Muscle Shoals, AL
23	Mt Olive	B-AL-019-198	3-57A Highway 280, Sylacauga, AL
24	Socopaty	B-AL-019-199	238X County Road 28, Goodwater, AL
25	Cullman	B-AL-022-034	1849 Tanner Drive, N.W., Cullman, AL
26	Good Hope	B-AL-022-035	322 County Road 263, Hanceville, AL
27	Marriott Creek	B-AL-022-036	2808 County Road 504, Hanceville, AL
28	Ariton	B-AL-023-006	198 X Troy Highway, Ariton, AL
29	Ozark	B-AL-023-046	51 B Marley Mill Road, Ozark, AL
30	Ewell	B-AL-023-074	385 Troy Highway, Midland City, AL
31	Selma	B-AL-024-049	4 Marian Drive, Selma, AL
32	Harrell	B-AL-024-058	10157 US Highway 80 West, Marion Junction, AL
33	Casey	B-AL-024-089	1409 County Road 465, Selma, AL
34	Little Ridge	B-AL-025-016	3160 County Road 611, Valleyhead, AL
35	Big Ridge	B-AL-025-017	1359 County Road 749, Valleyhead, AL
36	Middle Ridge	B-AL-025-018	569 County Road 927, Ft. Payne, AL
37	Lebanon 2	B-AL-025-019	510 County Road 209, Collinsville, AL
38	Mt Vera Ridge	B-AL-025-020	843 Road 1939, Collinsville, AL
39	Big Ridge II	B-AL-028-021	619 Grand Avenue, Rainbow City, AL
40	Attalla	B-AL-028-022	1031 Lemons Hollow Road, Attalla, AL
41	Knoxville	B-AL-032-001	73 D. Cedar Grove Road, Knoxville, AL
42	Crawford Fork	B-AL-032-005	21 County Road 19, Botigee, AL
43	Springfield	B-AL-032-030	209B Smith Road, Eutaw, AL
44	Newton	B-AL-035-097	340 East Saunders Road, Dothan, AL
45	Madrid	B-AL-035-114	918 D Hodge Road, Cottonwood, AL
46	Prop. DT Dothan	B-AL-035-187	410 N. Cherry Street, Dothan, AL
47	Prop. Mt. Olive	B-AL-035-189	75 Enfinger Road, Dothan, AL
48	Argo	B-AL-037-025	7506 Arrowhead Lane, Trussville, AL
49	Henry Ellen	B-AL-037-052	1404 Alaska Avenue, Leeds, AL
50	Kimberly	B-AL-037-085	300 Bailey Loop Road, Gardendale, AL
51	Forrestdale	B-AL-037-118	2420 Pershing Road, Birmingham, AL
52	Jonesboro	B-AL-037-120	928 Posey Avenue, Bessemer, AL
53	Brighton	B-AL-037-121	5712 5 th Street North, Bessemer, AL
54	Flat Ridge	B-AL-037-122	4277 Old Leeds Road, Mountain Brook, AL
55	Shades Min. II	B-AL-037-124	100 Ali Parkway, Birmingham, AL

Schedule 3 to Exhibit A (Continued)

	SITE NAME	SITE ID #	LOCATION
56	Edgewood	B-AL-037-125	3645 Batton Road, Bessemer, AL
57	Red Mountain	B-AL-037-130	1036 Crestwood Blvd., Birmingham, AL
58	Vestavia Hills	B-AL-037-134	905 Montgomery Highway, Birmingham, AL
59	Wilson Lake	B-AL-037-136	2505 Rocky Ridge Lane, Birmingham, AL
60	Oakhurst	B-AL-037-142	1700 37th Avenue North, Birmingham, AL
61	Clay-Chalkville	B-AL-037-225	6838 Ambassador Drive, Pinson, AL
62	Trussville	B-AL-037-226	Deshaze Drive, Trussville, AL 35094
63	Gardendale Library	B-AL-037-274	995 Mount Olive Road, Gardendale, AL
64	Brewster Road	B-AL-037-275	2156 Brewster Road, Birmingham, AL
65	Rocky Ridge	B-AL-037-279	2541 Rocky Ridge Road, Birmingham, AL
66	Killen	B-AL-039-102	927 School House Lane, Killen, AL
67	Elgin	B-AL-039-103	135 County Road 577, Rogersville, AL
68	Oliver	B-AL-039-104	1000E Joe Wheeler Parkway, Rogersville, AL
69	Florence	B-AL-039-171	3155 Cloverdale Road, Florence, AL
70	Sams Proposed Site	B-AL-039-175	266 Beaman Drive, Florence, AL
71	West Florence	B-AL-039-213	200 County Road 248, Florence, AL
72	Rocky Hill	B-AL-040-065	6935 AL Highway 20, Courtland, AL
73	Hillsboro	B-AL-040-066	15307 County Road 400, Hillsboro, AL
74	Tanner	B-AL-042-071	12484 Highway 31, Auburn, AL
75	Athens	B-AL-042-072	14180 AL Highway 251, Athens, AL
76	Thach	B-AL-042-073	23607 Fain Road, Hartselle, AL
77	Poplar Creek	B-AL-042-105	16645 Seven MI Post Road, Athens, AL
78	Capshaw	B-AL-042-106	14861 Ashley Lane, Harvest, AL
79	Lowndesboro	B-AL-043-004	458 Highway 80 West, Lowndesboro, AL
80	Sandy Ridge NW	B-AL-043-041	177B Julian Town Road, Letohatchie, AL
81	Mt Sinai	B-AL-043-047	66 Rock Creek Road, Lowndesboro, AL
82	Benton	B-AL-043-048	250B County Road 9, Tyler, AL
83	Shorter	B-AL-044-007	8049 County Road 40, Shorter, AL
84	Macon	B-AL-044-040	890 Sugar Road, Tuskegee, AL
85	Tuskegee	B-AL-044-098	213 Torrence Street, Tuskegee, AL
86	Chocomaula Creek	B-AL-044-113	4601 County Road 53, Notasulga, AL
87	Ben Hill	B-AL-045-177	9997 Georgetown Road, Huntsville, AL
88	Airport	B-AL-045-178	9999 Dunlop Boulevard, Huntsville, AL
89	Smithers Mun	B-AL-045-179	9005 Memorial Pkwy N, Huntsville, AL
90	Rainbow Min	B-AL-045-180	190 Stoneway Trail, Madison, AL
91	Madison	B-AL-045-181	200 Waterhill Road, Madison, AL
92	Red Stone Credit Union	B-AL-045-182	200T Wynn Drive, Huntsville, AL
93	Water World	B-AL-045-192	2106 Miller Ferry Way, Huntsville, AL
94	Hazel Green	B-AL-045-253	190 West Limestone Road, Hazel Green, AL
95	Madison Crossroads	B-AL-045-288	11064 Pulaski Pike, Toney, AL
96	Guntersville	B-AL-045-290	2000 Wych Rock Road, Marshall, AL
97	Weston	B-AL-047-051	3211 Bexar Ave., Hamilton, AL
98	Hamilton Marion	B-AL-047-053	4477 Military St. South, Hamilton, AL
99	Texas	B-AL-047-061	9825 Bankhead Highway, Eldridge, AL
100	Bexar	B-AL-047-077	5660 County Road 13, Hamilton, AL
101	Winfield	B-AL-047-078	1229 Meadowlark Road, Winfield, AL
102	Guin	B-AL-047-086	320 St. Highway 44, Guin, AL
103	Waugh	B-AL-051-039	9975 X Vaughn Road, Pike Road, AL
104	Teasleys Mill	B-AL-051-043	188 Highway 231, Mautheys, AL
105	Rolling Hills	B-AL-051-094	8445B Troy Highway, Pike Road, AL
106	Commerce Center	B-AL-051-144	535 Alabama Street, Montgomery, AL
107	I85-US231	B-AL-051-146	4271 Carmichael Road, Montgomery, AL
108	AUM	B-AL-051-150	7055 University Court, Montgomery, AL
109	Lyndale	B-AL-051-151	2221 East South Blvd., Montgomery, AL
110	McGehee	B-AL-051-152	250 X Fisher Road, Hope Hull, AL
111	Madison	B-AL-051-155	5698 Jackson Way, Montgomery, AL
112	Barachias	B-AL-051-156	6058 Perimeter Parkway, Montgomery, AL
113	Overland	B-AL-051-157	1800 Whatley Road, Montgomery, AL
114	Montgomery Airport	B-AL-051-212	4505 Brewer Road, Montgomery, AL

Schedule 3 to Exhibit A (Continued)

	SITE NAME	SITE ID #	LOCATION
115	Maxwell AFB	B-AL-051-224	Capitol Plaza Drive, Montgomery, AL
116	Millbrook	B-AL-051-293	370 Deatsville Highway, Millbrook, AL
117	Priceville	B-AL-052-031	3817 Marsha Avenue, Decatur, AL
118	Hartselle	B-AL-052-032	1742 Byrd Road, Hartselle, AL
119	Brindley Mountain	B-AL-052-033	281 Bell Springs Road, Falkville, AL
120	Prestolite	B-AL-052-067	3114 Highway 20, Decatur, AL
121	Decatur Knart	B-AL-052-107	2611-B Highway 31 South, Decatur, AL
122	Orion	B-AL-055-044	8023 Highway 231 North, Troy, AL
123	Antioch	B-AL-055-045	4500 Highway 231 South, Troy, AL
124	Troy	B-AL-055-095	501 X Trojan Highway, Troy, AL
125	Hamilton Crossroad	B-AL-055-096	138 Carter Road, Brundidge, AL
126	Branchville	B-AL-058-015	3410 Baldrock Mountain Road, Odenville, AL
127	Ashville	B-AL-058-023	20919 US Highway 11, Steele, AL
128	Springville	B-AL-058-024	1270 Mountain View Road, Odenville, AL
129	Pell City	B-AL-058-084	1418 Parkhill Parkway, Pell City, AL
130	Caldwell	B-AL-058-112	6800 County Road 31, Springville, AL
131	Little Oak Mtn	B-AL-059-037	5010 Oak Mountain, Pelham, AL
132	Calera	B-AL-059-057	2589 Highway 67, Calera, AL
133	Little Oak Ridge	B-AL-059-141	3044 Skyland Crest Road, Birmingham, AL
134	Sumiton	B-AL-059-190	578 Radio Tower Road, Dora, AL
135	Harpersville	B-AL-059-193	1024 US Highway 280, Harpersville, AL
136	Double Mtn	B-AL-059-206	10991 Old Highway 280, Chelsea, AL
137	Bynum	B-AL-061-054	740 Homewood Circle, Eastaboga, AL
138	Childersburg	B-AL-061-194	188 Hillside Circle, Childersburg, AL
139	Fulton Gap	B-AL-061-195	181A Kristi Lane, Sylacauga, AL
140	Heards Gap	B-AL-061-196	155 Sunny Ridge Lane, Sylacauga, AL
141	South Sylacauga	B-AL-061-197	2155 Settlement Road, Sylacauga, AL
142	Brock Mountain	B-AL-061-295	560 Northwood Drive, Oxford, AL
143	North Alexander	B-AL-062-200	603 Ann Street, Alexander City, AL
144	South Alexander City	B-AL-062-201	588 Coven Abbott Highway, Alexander City, AL
145	NW Dadeville	B-AL-062-202	3536 LaFayette Street, Jacksons Gap, AL
146	Dadeville	B-AL-062-203	437 Beulah Lane, Dadeville, AL
147	SE Camphill	B-AL-062-204	29361 Highway 280, Chelsea, AL
148	Lake Martin	B-AL-062-294	Box 2 Shores Road, Alexander City, AL
149	Vance	B-AL-063-027	18502 Hopewell Road, Vance, AL
150	Coaling	B-AL-063-028	10681 Dahkie Drive, Ceonondale, AL
151	Fosters	B-AL-063-029	15415 Sylvan Loop Road, Fosters, AL
152	Coffee Junction	B-AL-063-070	12108 Sandlewood Drive, McCalla, AL
153	Tutwiler Hall	B-AL-063-162	1110 15th Street, Tuscaloosa, AL
154	Cloverdale	B-AL-063-163	7009 5th Street, Northport, AL
155	MacFarland Circle	B-AL-063-164	2741 39th Street, Tuscaloosa, AL
156	I-39-I-359	B-AL-063-165	13 Rice Valley Road NE, Tuscaloosa, AL
157	WCFT-FM	B-AL-063-166	3431 Hargrove Road East, Tuscaloosa, AL
158	Northport	B-AL-063-267	11477 Alton Road, Tuscaloosa, AL
159	South Tuscaloosa	B-AL-063-305	West of Alabama Hwy 69 and North of Singley Drive, Tuscaloosa County, AL
160	Southeast Tuscaloosa	B-AL-063-306	South of U.S. Hwy 82, Tuscaloosa County, AL
161	Kansas	B-AL-064-003	1222 Old Highway 78, Kansas, AL
162	Sipsey	B-AL-064-050	74 Sylvia Circle, Jasper, AL
163	Townley	B-AL-064-062	23564 Highway 78, Jasper, AL
164	Jasper	B-AL-064-087	500 Highway 78 East, Jasper, AL
165	Georgiana	B-AL-007-092	11T Ebenezer Road, Georgiana, AL
166	Letohatchee	B-AL-043-008	279 Tyson Road, Hope Hull, AL
167	RSA Building	B-AL-051-143	632 Columbus Street, Montgomery, AL

Schedule 4 to Exhibit A

Site Lease Acknowledgments executed in connection with the Master Site Agreement between
between Powertel Jacksonville Towers, LLC and Powertel/Jacksonville, Inc., as amended

	SITE NAME	SITE ID #	LOCATION
1	High Springs	J-FL-001-095	19201 NW Circle 235-A, Alachua, FL 32615
2	Shannon Wood	J-FL-001-097	4000 SW 122nd Street, Gainesville, FL 32618
3	Hague	J-FL-001-103	11085 NW 59th Terrace, Alachua, FL 32615
4	Fairbanks	J-FL-001-105	4902 NE 77th Street, Gainesville, FL 32609
5	Manning	J-FL-002-061	Reid Stafford Road, Sanderson, FL 32040
6	Youngstown	J-FL-003-073	10915 Highway 231, Youngstown, FL 32466
7	Fountain	J-FL-003-074	12521 Golden Estate Road, Fountain, FL 32438
8	Panama City Beach	J-FL-003-079	517 Lindell Lane, Beach, FL 32407
9	WJHG TV Station	J-FL-003-081	8010 Front Beach Road, Beach, FL 32407
10	Oakland Cemetery	J-FL-003-082	836 W. 11th, Panama City, FL 32401
11	South Port	J-FL-003-083	6402 Grassy Point Road, Panama City, FL 32049
12	Callaway	J-FL-003-085	13623 W. US Hwy. Alt 98, Callaway, FL 32404
13	College Station	J-FL-003-086	6108 John Pius Road, Panama City, FL 32404
14	Creighton Island	J-FL-010-030	4687 US Hwy 17S, Orange Park, FL 32073
15	Ridgewood	J-FL-010-034	9 Knight Boxx Road, Orange Park, FL 32065
16	Middleburg	J-FL-010-035	2861 Blanding Blvd., Middleburg, FL 32068
17	Lake City West	J-FL-012-058	555 Hackney Lane, Live Oak, FL 32055
18	Columbia	J-FL-012-094	West End English Road, Lake City, FL 32055
19	Dewey Park	J-FL-016-002	7332 Roosevelt Blvd., Jacksonville, FL 32244
20	Baptist Hospital	J-FL-016-006	1105 San Marco Blvd., Jacksonville, FL 32207
21	Riverview	J-FL-016-012	2361 Trout River Blvd., Jacksonville, FL 32208
22	Dinsmore	J-FL-016-013	8540 Block Of Old Kings Road, Jacksonville, FL 32219
23	Polly Town	J-FL-016-017	3020 Faye Road, Jacksonville, FL 32226
24	Dames Point	J-FL-016-018	4336 Apollo Avenue, Jacksonville, FL 32226
25	Holiday Hill	J-FL-016-022	112 Arlington Road, Jacksonville, FL 32216
26	Butler Boulevard	J-FL-016-024	6622 Charing Street, Jacksonville, FL 32216
27	Sunbeam Road	J-FL-016-026	4507 Sunbeam Road, Jacksonville, FL 32257
28	Mandarin	J-FL-016-027	11343 San Jose Blvd., Jacksonville, FL 32223
29	Greenland	J-FL-016-028	6515 Mussels Acres Road, Jacksonville, FL 32258
30	Atlantic & San Pablo - Hodges & Atlantic	J-FL-016-127	13550 Atlantic Blvd., Jacksonville, FL 32224
31	Mayport	J-FL-016-131	2550 Mayport Road, Jacksonville, FL 32233

Schedule 4 to Exhibit A (Continued)

	SITE NAME	SITE ID #	LOCATION
32	Orange Park	J-FL-016-136	771-1 Foxridge Center Drive, Orange Park, FL 32065
33	Beach & San Pablo	J-FL-016-176	14395 Beach Blvd., Jacksonville, FL 32224
34	Sneads	J-FL-020-062	82 Dolan Road, Chattahoochee, FL 32324
35	Greensboro	J-FL-020-066	Rt. 1 Box 129 Fl. St. Hwy. 270A, Quincy, FL 32351
36	Sycamore	J-FL-020-067	Rt. 1 Box 1251, Chattahoochee, FL 32324
37	Quincy	J-FL-020-068	Rt. 3 Box 4400, Quincy, FL 32351
38	White Springs West	J-FL-024-088	Rt. 1 Box 8070, White Springs, FL 32096
39	Jennings	J-FL-024-089	4995 SW 77th Court, Jasper, FL 32053
40	Bonifay	J-FL-030-071	St. Johns Road North CR 173, Bonifay, FL 32425
41	Cypress	J-FL-032-063	1368 Highway 69, Grand Ridge, FL 32442
42	Oakdale	J-FL-032-064	2194 Bridge Creek Road, Marianna, FL 32446
43	Marianna	J-FL-032-069	2644 State Correctional Road, Marianna, FL 32446
44	Compass Lake	J-FL-032-075	699 Lake Point Road, Alford, FL 32446
45	Couondale	J-FL-032-076	2632 Obert Road, Alford, FL 32431
46	Cambellton	J-FL-032-077	2570 Devon Lane, Campbellton, FL 32431
47	Lamont	J-FL-033-053	Sparks Road, FL 32336
48	Monicello	J-FL-033-124	Rt. Box 177, Monicello, FL 32344
49	Lloyd	J-FL-033-125	Willie Road, Lloyd, FL 32344
50	Douglas Building	J-FL-037-036	1662 Capitol Circle NW, Tallahassee, FL 32303
51	South Mabry	J-FL-037-037	2830 Plant Street, Tallahassee, FL 32304
52	Harbinwood	J-FL-037-038	2010 McKee Road, Tallahassee, FL 32303
53	Bainbridge & Tharpe	J-FL-037-039	1215 West Tharpe Street, Tallahassee, FL 32303
54	Claude Pepper Bldg. All Saints Street	J-FL-037-040	459 All Saints Street, Lot 35, Tallahassee, FL 32301
55	Belair	J-FL-037-042	3989 Woodville Highway, Tallahassee, FL 32311
56	Koger Center-Tal. SE	J-FL-037-043	1628 Capital Circle SE, Tallahassee, FL 32301
57	Brandt Hills	J-FL-037-044	2215 Mahan Drive, Tallahassee, FL 32308
58	MacLay	J-FL-037-045	3559 Timberlane School Road, Tallahassee, FL 32312
59	Killearn Lakes	J-FL-037-047	9895 Deertake East, Tallahassee, FL 32312
60	Killearn	J-FL-037-048	4929 Velda Dairy Road, Tallahassee, FL 32308
61	I-10 & Rt. 151	J-FL-037-049	Centerville Rd. I-10, Tallahassee, FL 32308
62	I-10 & US-90	J-FL-037-050	7771 Mahan Drive, Tallahassee, FL 32308
63	Lee	J-FL-040-051	700 Brown Road, Lee, FL 32059
64	Madison	J-FL-040-054	CR14 Captain Brown Road, Madison, FL 32340
65	Hero	J-FL-045-116	42 Wildwood Road, Yulee, FL 32097
66	Jurlington Creek	J-FL-055-029	337 Orange Avenue, Jacksonville, FL 32259
67	Sampson - Alt. 1	J-FL-055-117	9950 Leo Maguire Road, St. Augustine, FL 32092
68	Hwy. 206 St. Aug. Beach	J-FL-055-119	701 State Road 206 West Lot T, St. Augustine, FL 32086
69	St. Augustine N.	J-FL-055-123	1600 C Masters Drive, St. Augustine, FL 32095
70	Tallahassee Airport	J-FL-055-165	2804 Manufacturer Court, Tallahassee, FL 32310
71	College Park	J-FL-056-121	1658 Kings Road, Jacksonville, FL 32209
72	Live Oak West	J-FL-061-055	5679 129th Road, Live Oak, FL 32060
73	White Springs Pond	J-FL-061-057	4786 92nd Street, Live Oak, FL 32060
74	Chipley	J-FL-067-070	1184 Mayhew Road, Chipley, FL 32428
75	Caryville	J-FL-067-072	1099 St. Mary Road, Caryville, FL 32427
76	Ellabelle	J-GA-015-912	6760 Highway 119 N. Bryan, GA 31321
77	Booth Pond	J-GA-016-914	330 Jordan Road, Bulloch, GA 30452

Schedule 4 to Exhibit A (Continued)

	SITE NAME	SITE ID #	LOCATION
78	Forest Hills	J-GA-016-975	2831 Country Club Road, Bulloch, GA 30458
79	James School	J-GA-016-976	204 Stockyard Road, Bulloch, GA 30458
80	Kingsland	J-GA-020-115	3990 Colerain Road, Kingsland, GA 31548
81	Culvert Swamp	J-GA-025-923	1400-T Quacco Road, Savannah, GA 31419
82	Woodville	J-GA-025-935	12 Ripley Avenue, Savannah, GA 31404
83	Salt Creek	J-GA-025-939	1500 A Old Dean Forest Road, Savannah, GA 31405
84	Ogeechee	J-GA-025-940	1410 T Grove Point Road, Savannah, GA 31419
85	Tatumville	J-GA-025-941	500 Staley Avenue, Savannah, GA 31405
86	Bacon Park	J-GA-025-944	2007 Eisenhower Drive, Savannah, GA 31406
87	Victory Heights	J-GA-025-948	2208-T Rowland, Savannah, GA 31406
88	Cecil	J-GA-037-092	97 Coffee Road, Cecil, GA 31627
89	Sparks	J-GA-037-093	SR 41 - Circle 103, Sparks, GA 31637
90	Meldrim	J-GA-051-911	121 Riverbranch Road, Bloomingdale, GA 31326
91	Rincon C	J-GA-051-972	606 Jaudon Street, Rincon, GA 31326
92	Springfield of Savannah	J-GA-051-973	247 Church Road, Springfield, GA
93	Black Creek	J-GA-051-979	6600 Highway 21 South, Rincon, GA 31326
94	Shawnee	J-GA-051-980	360 Graham Commissary Road, Springfield, GA
95	I-95 & Rt. 99	J-GA-063-109	1 Youth Estate Drive, Brunswick, GA 31525
96	Colonels Island	J-GA-063-111	1455 US Highway 17, Brunswick, GA
97	St. Simons Island	J-GA-063-113	117 McKinnon Ind. Park Road, St. Simons Island, GA 31525
98	Dorchester	J-GA-089-901	415 Giebe Road, Midway, GA 31320
99	Lake Park	J-GA-092-090	6012 Peterson Road, Lake Park, GA 31636
100	Eulonia	J-GA-095-108	W/S 95 Old 99 McIntosh County Road, McIntosh, GA
101	Pritchard	J-SC-007-953	3792 Okatie Huey, Bluffton, SC 29910
102	Bluffton	J-SC-007-954	358 Buck Island Road, Bluffton, SC 29910
103	Pickney Island	J-SC-007-955	1468 Fording Island, Hilton Head, SC 29925
104	Young	J-SC-007-961	49 Plantation Park Drive, Bluffton, SC 29910
105	Bethlehem	J-SC-007-963	Rt. 1 Box 124, Ridgeland, SC 29934
106	Port Royal Island	J-SC-007-964	35 Three Pence Lane, Beaufort, SC 29902
107	Beaufort	J-SC-007-966	1301 Boundary Street, Beaufort, SC 29902
108	Orange Grove	J-SC-007-970	55 Lands End Road, St. Helena Island, SC 29920
109	Hardeeville	J-SC-027-902	Rt. 2 Box 44, Hardeeville, SC 29927
110	Switzerland	J-SC-027-903	10800 Highway 17 N, Hardeeville, SC 29927
111	Coosawhatchie	J-SC-027-904	Rt. 2 Box 865, Ridgeland, SC 29936
112	Yemassee	J-SC-905-905	Hampton, SC
113	Grand Crossing	J-FL-016-008	3324 New Kings Road, Jacksonville, FL
114	White Oak	J-GA-020-114	White Oak, GA

Schedule 5 to Exhibit A

Site Lease Acknowledgments executed in connection with the Master Site Agreement between between Powertel Kentucky Towers, LLC and Powertel/Kentucky, Inc., as amended

	SITE NAME	SITE ID #	LOCATION
1	POP	L-IN-010-036	Jeffersonville, IN 47130
2	Kenneth H. Jones	L-IN-010-071	Sellersburg, IN 47172
3	Fink	L-IN-010-081	Floyds Knobs, IN 47119
4	Carlos Friend	L-IN-010-090	Charlestown, IN 47111
5	L.A.S.	L-IN-022-063	Floyds Knobs, IN 47119
6	Allen Company Land	L-KY-025-212	Winchester, KY 40391
7	Earl Sexton	L-KY-034-228	Georgetown, KY 40324
8	St. Elizabeth	L-KY-034-247	Lexington, KY 40515
9	Hollow Creek Trust	L-KY-034-260	Lexington, KY 40511
10	Dairy Queen	L-KY-037-236	Frankfort, KY 40601
11	Fire Station	L-KY-037-239	Frankfort, KY 40601
12	Ricky Puckett	L-KY-047-109	Glendale, KY 42740
13	Farmers Ridge	L-KY-047-134	New Haven, KY 40051
14	Jordan J	L-KY-050-107R	Bonnieville, KY 42159
15	Veterans of Foreign War	L-KY-056-016	Pleasure Ridge, KY 40258
16	Cooper	L-KY-057-207	Nicholasville, KY 40356
17	Clark	L-KY-076-250	Richmond, KY 40475
18	Roberts	L-KY-090-148	Bardstown, KY 40004
19	Kraig	L-KY-093-068	LaGrange, KY 40031
20	Shelby Energy	L-KY-106-230	Shelbyville, KY 40065
21	David & Glenda Duncan	L-KY-107-313	Franklin, KY 42134
22	James Coles	L-KY-114-312R	Bowling Green, KY 42101
23	Dale	L-KY-34-214	Lexington, KY 40514

Schedule 6 to Exhibit A

Site Lease Acknowledgments executed in connection with the Master Site Agreement between
between Powertel Memphis Towers, LLC and Powertel/Memphis, Inc., as amended

	SITE NAME	SITE ID #	LOCATION
1	York	M-AL-060-134	1300 Lake Louise Road, York, AL 36907 1200 Greenwood Road
2	Livingston	M-AL-060-136	22340 US Highway 11, Livingston, AL 36925
3	Presley Jct.	M-AR-018-040	160 Afco Road #1, West Memphis, AR 72364
4	Heafer	M-AR-018-052	472 W. Clarkdale, Rodd Turrell, AR 72325
5	Crawfordsville	M-AR-018-053	13498 Highway 70, Procter, AR 72376
6	Hicks Station	M-AR-062-054	12613 Highway 70E, Widner, AR 72335
7	Forest City	M-AR-062-055	400 Thompson Lane, Forrest City, AR 72335
8	Cadney Branch	M-MS-005-203	Rt. 1 Box 108 B1, Hickory Flats, MS 38633
9	Hudson Creek	M-MS-008-156	Rt. 1 Box 214, West, MS 39176
10	Winona	M-MS-008-164	80 Gum Branch Road, Winona, MS
11	Crystal Springs	M-MS-015-120	29060 Highway 51, Crystal Springs, MS 39059
12	Galiman	M-MS-015-121	1116 Clear Creek Road, Crystal Springs, MS 39083
13	Lake Cormorant	M-MS-017-082	2245 Nesbitt Road, Lake Cormorant, MS 38701
14	Hernando	M-MS-017-084	3780 Highway 51 S. Hernando, Hernando, MS 38671
15	Cedar View	M-MS-017-158	4610 Rebecca Park Drive, Olive Branch, MS 38654
16	South Olive Branch	M-MS-017-316	8804 Hunters Run Drive, Olive Branch, MS 38654
17	Bolton	M-MS-025-115	2560 Carol Johns, Bolton, MS 39041
18	Highway 18	M-MS-025-283	7700 Channel 16 Way Drive, Jackson, MS 39209
19	Owens Wells	M-MS-026-094	2252 Stroud, Durant, MS 39039
20	Pickens	M-MS-026-095	Rt. 1 Box 42, Pickens, MS 39146
21	Bowling Green	M-MS-026-157	2201 Old Wilson, West, MS 39192
22	Dorsey	M-MS-029-079	775 Dill Road, Mantachie, MS 38855
23	Bexar	M-MS-029-081	5950 Kent Road, Tremont, MS 38843
24	Fulton South	M-MS-029-185	1980 Hardens Chapel, Fulton, MS 38843
25	Chunky	M-MS-038-130	1088 Peavey Road N., Chunky, MS 39307
26	Tillman Lookout	M-MS-038-131	4695 Paulding Road, Meridian, MS 39307
27	Russell	M-MS-038-133	179 Dees Road, Meridian, MS 39301
28	Kewanee-Southern	M-MS-038-141	6063 Cuba Road, Lauderdale, MS 39335
29	Meehan 3	M-MS-038-193	122 Suqualena Graham Road, N., Meridian, MS 39307
30	Fire Tower	M-MS-038-209	829 E. Firetower Road, Meridian, MS 39305
31	Annandale	M-MS-045-005	1066-A Mannsdale Road, Madison, MS 39110
32	Canton	M-MS-045-097	176 Heindl Road, Canton, MS 39046
33	Ridgeland	M-MS-045-106	224 Davis Drive, Ridgeland, MS 39157
34	Livingston Natchez	M-MS-045-275	469 N. Livingston Road, Jackson, MS 39213
35	Windrush	M-MS-045-276	176 Lake Castle Drive, Ridgeland, MS 39157
36	Byhalia	M-MS-047-070	9329 Highway 178 W, Byhalia, MS 38611
37	Red Banks	M-MS-047-071	169 Brisco Road, Red Banks, MS 38661
38	Holly Spring	M-MS-047-072	97 S. Access Road, Holly Spring, MS 38635
39	Potts Camp	M-MS-047-073	394 Temperence Hill Circle, Potts Camp, MS 38659

Schedule 6 to Exhibit A (Continued)

	SITE NAME	SITE ID #	LOCATION
40	McCarley	M-MS-049-091	305 Duck Hill Ranch Road, Duck Hill, MS 39176
41	Lawrence	M-MS-051-128	194 Macgowan, Lawrence, MS 39336
42	Hickory	M-MS-051-129	638 Mobile Home Drive, Hickory, MS 39332
43	North County	M-MS-054-086	601 E. Lee Street, Sardis, MS 38666
44	Batesville	M-MS-054-087	24 Gregory Taylor Road, Courtland, MS 38606
45	Grants Ferry	M-MS-061-013	106 Castlewoods Drive, Brandon, MS 39047
46	Pelahatchie Bay	M-MS-061-112	174 Vernon Jones, Brandon, MS 39296
47	Langford	M-MS-061-113	202 Coon Hunters, Brandon, MS 39042
48	Pelahatchie	M-MS-061-124	150 Rhodes Circle, Pelahatchie, MS 39042
49	Pearl	M-MS-061-152	309B Pearson, Pearl, MS 39208
50	Country Place	M-MS-061-278	1857 Whitfield Road, Pearl, MS 39208
51	Crossgates	M-MS-061-279	781 Burham Road, Brandon, MS 39042
52	Monterey	M-MS-061-282	2560 South Pearson Road, Richland, MS 39218
53	Morton	M-MS-062-125	1120 Line Creek, Morton, MS 39177
54	Fikestown	M-MS-062-127	1470 Loop Road, Lake, MS 39092
55	Senatobia	M-MS-069-085	530 Shans Bottom, Senatobia, MS 38668
56	Hollywood	M-MS-072-083	4560 Dulaney Road, Tunica, MS 38676
57	Sherman	M-MS-073-076	1105 County Road #207, Blue Springs, MS 38828
58	Myrtle	M-MS-073-186	1336 County Road #2, Hickory Flats, MS 38633
59	Bovina	M-MS-075-116	1730 Brabston Road, Vicksburg, MS 39180
60	Rose Hill	M-MS-075-117	400 Steve Road, Vicksburg, MS 39180
61	Vicksburg	M-MS-075-118	1105 Warrenton Road, Vicksburg, MS 39180
62	Mississippi College	M-MS-079-284R	494 Springridge Road, Clinton, MS 39056
63	Oakland	M-MS-081-088	Rt. 2 Box 8, Oakland, MS 38948
64	Scobey	M-MS-081-089	Rt. 1 Box 216E Scobey Road, Scobey, MS 38953
65	Vaughn	M-MS-082-096	4785 Pepper Wilson, Vaughn, MS 39179
66	Belmont Church	M-TN-024-192 079 on CD	1880 Sinai Drive, Mason, TN 38049
67	Arlington	M-TN-029-057	3670 Harrell Road, Arlington, TN
68	Dancyville	M-TN-038-059	5211 Stanton Koko, Stanton, TN 38069
69	Brownsville	M-TN-038-060	2968 Marvin Chapel, Brownsville, TN 38012
70	Denmark	M-TN-038-061	10142 Highway 70 East, Bells, TN 38012
71	Claybrook	M-TN-039-066	2395 Independence Loop, Lexington, TN 38343
72	Mill Ferry Rd	M-TN-057-063	590 Steammill Ferry, Jackson, MS 38301
73	Watson Road	M-TN-057-065	1940 Highway 70 East, Jackson, TN 38301
74	Jackson North	M-TN-057-147	4838 Paul Coffman, Jackson, TN 38301
75	Fairview	M-TN-057-182	130 Green Road, Humbolt, TN 38343
76	Exk 80	M-TN-057-196	277 Walker Road, Jackson, TN
77	Tower (Interchange II)	M-TN-079-002	670 Breedlove Street, Memphis, TN 38127
78	Oakville-Full	M-TN-079-017	3523 Lamar Avenue, Memphis, TN 38188
79	Mill Branch Airport	M-TN-079-034	2934 Carrier Drive, Memphis, TN 38101
80	Tva I Lenow	M-TN-079-036	1738 Lenow Road, Cordova, TN 38018
81	Liberty Bowl	M-TN-079-143	2520 Southern Avenue, Memphis, TN 38111
82	Poplar Viaduct	M-TN-079-145	112 Neil Street, Memphis, TN 38112
83	Riverside	M-TN-079-146	1235 Riverside Boulevard, Mountain, TN 38106
84	Moriarty Road	M-TN-079-161	7781 Moriarty Road, Cordova, TN 38136
85	Sycamore View	M-TN-079-168	6076 Resources Drive, Memphis, TN 38134
86	French Village	M-TN-079-169	4059 Summer Avenue, Memphis, TN 38138

Schedule 6 to Exhibit A (Continued)

	SITE NAME	SITE ID #	LOCATION
87	Wincent	M-TN-079-201	2776 Whitten Road, Bartlett, TN
88	Nodra	M-TN-079-250	1248 N. University, Memphis, TN 38103
89	Mclemore Market	M-TN-079-260	5393 Winchester Road, Memphis, TN
90	Neely & Byron	M-TN-079-263	64 W. Shelby, Memphis, TN
91	Douglas Park	M-TN-079-264	3347 Chelsea Avenue, Memphis, TN
92	Foresthill Firestation	M-TN-079-267	3033 Forest Hill Irene Road, Germantown, TN 38138
93	Collierville MLGW	M-TN-079-286	150 E. Shelton, Collierville, TN 38017
94	Sam Cooper Blvd.	M-TN-079-295	726 N. White Station Blvd., Memphis, TN
95	AAA Mini Storage	M-TN-079-302	4004 Winchester, Brighton, TN 38011
96	Whitcheaven	M-TN-079-303	4723 Elvis Presley Boulevard, Memphis, TN 38116
97	Appling & Dexter	M-TN-079-314	1665 Appling Road, Cordova, TN 38018
98	8 th Ave South & 40-65	N00500	Near 833 9th Avenue South, Nashville, TN
99	Berry Hill	N00502	2638 Franklin Road, Nashville, TN 37204
100	8 th Ave N & Hume	N00504	1608 8 th Avenue North, Nashville, TN 37208
101	Brookside II	N00505	Notensville Road, Nashville, TN
102	Cumberland Ridge	N00506	Near 214 Hermitage Avenue, Nashville, TN
103	Metro Emergency	N00507	1823 12th Avenue South, Nashville, TN 37203
104	Ted Rhodes Golf	N00510	Near 2700 Clarksville Pike, Nashville, TN 37208
105	Lishey-Marie	N00511	1313 Jewel Street, Nashville, TN 07207
106	Forklift Systems, Inc.	N00512	809 Heathcote Avenue, Nashville, TN 37210
107	Ken Rich Electric	N00513	858 Murfreesboro Pike, Nashville, TN 37217
108	Averitt Express	N00516	1038 Drummond Drive, Nashville, TN 37211
109	Notensville II	N00517	2843 Logan Street, Nashville, TN
110	Charlotte Park	N00531	3744-B Old Hickory Boulevard, Nashville, TN 37209
111	Jordonia II	N00532	5372 Simpkins Road, Whites Creek, TN 37189
112	Brick Church Pike	N00534	1993 Southerland Drive, Nashville, TN 37207
113	Tenn. Dept of Health	N00537	610 Ben Allen Road, Nashville, TN 37216
114	Shelby Park	N00538	314 Riverside Drive, Nashville, TN 37206
115	Richard Harman	N00539	Near 865 West Trinity Lane, Nashville, TN 37207
116	I-65 N. Old Hickory Road	N00541	824 Duc West Avenue, Nashville, TN 37115
117	Goodlettsville-Hamblen	N00542	1357 Dickerson Pike, Nashville, TN 37072
118	Rockland	N00544	5 Candy Lane, Hendersonville, TN 37075
119	Stark Knob Church	N00545	383 Cumberland Hills Drive, Hendersonville, TN 37073
120	Lakewood	N00546	130 Legion Drive, Old Hickory, TN 37115
121	North Hendersonville	N00547	1030-A Goshentown Road, Hendersonville, TN 37075
122	WSLX Radio	N00548	Near 107 Music City Circle, Nashville, TN 37214
123	Lakeside Park H.S.	N00549	1216 Bryan Street, Old Hickory, TN 37138
124	Hermitage	N00550	Near 4800 Old Hickory Boulevard, Hermitage, TN 37076
125	Charlotte	N00552	7116 Charlotte Pike, Nashville, TN 37209
126	Bellevue Mall	N00555	7378 George E. Horn Road, Nashville, TN 37221
127	Metro	N00556	1218 Brick Church Pike, Nashville, TN 37207
128	Apple Lake	N00557	6771 Holt Road, Nashville, TN 37211

Schedule 6 to Exhibit A (Continued)

	SITE NAME	SITE ID #	LOCATION
129	Una	N00562	1829-B Old Murfreesboro Road, Nashville, TN 37217
130	Warren House Apts.	N00564	408 Welchwood Drive, Nashville, TN 37211
131	Rural Hill	N00565	2747-B Murfreesboro Pike, Nashville, TN 37013
132	Hickory Hollow Mall	N00567	5147 Hickory Hollow Parkway, Nashville, TN
133	I-24 West Branch	N00569	4019 Twin Oaks Lane, Antioch, TN 37013
134	La Vergne	N00571	4138 Murfreesboro Pike, Antioch, TN 37013
135	Smyrna	N00574	1001 Imperial Boulevard, Smyrna, TN 37167
136	Baker	N00575	584 Shirley Road, Smyrna, TN 37167
137	Florence	N00576	5231 Swiss Air Drive, Murfreesboro, TN 37129
138	Stones River Mall	N00578	347 Gresham Lane, Murfreesboro, TN 37129
139	NHC Building	N00579	840 Park Avenue, Murfreesboro, TN 37130
140	Veals	N00582	3903 Veals Road, Murfreesboro, TN 37127
141	Marshall Knob	N00583	2357 South Church Street, Murfreesboro, TN 37130
142	Regency Park	N00584	3132 Siegel Road, Murfreesboro, TN 37130
143	Fourmile	N00588	4235 Old Murfreesboro Road, Lebanon, TN 37090
144	Tucker Gap	N00590	3790 Leeville Pike, Lebanon, TN 37087
145	Elm Hill	N00593	3324 Elm Hill Pike, Nashville, TN 37214
146	New Hope	N00594	4061 Timberview Lane, Hermitage, TN 37076
147	Cooks	N00599	East of Highway 109 North, Lebanon, TN
148	West Lebanon	N00600	1900 West Main Street, Lebanon, TN 37087
149	Penitentiary	N00605	1816 Linder Industrial Drive, Nashville, TN 37209
150	Franklin Hospital	N00610	123 Old Carter Creek Pike, Franklin, TN 37064
151	Lickton	N00614	943 Clay Lick Court, Whites Creek, TN 37189
152	Pinnacle	N00616	Old New Hope Road, Clarksville, TN
153	Slater	N00632	937 Springfield Highway, Goodlettsville, TN 37032
154	White Hill	N00633	6082 E. Swift Drive, Greenbrier, TN 37073
155	Lookout Tower	N00634	1035 Firetower Road, Kingston Springs, TN 37082
156	Newsome	N00644	9005 Newsome Station Road, Nashville, TN 37221
157	Briley Parkway Addition	N00660	Near 200 Flint Ridge Court, Nashville, TN
158	Madison Academy	N00662	1327-B Neely's Bend Road, Madison, TN 37115
159	Spring Hill	N00663	5007B Ruskin Avenue, Nashville, TN 37216
160	Amqui	N00665	730 Gallatin Road, Madison, TN 37115
161	Moor's Hill	N00672	2419 Rock Springs Road, Smyrna, TN 37167
162	Rule Back Road	N00683	1076 Lvern Circle, Hendersonville, TN 37075
163	Gallatin Pike	N00685	437 Calvert Drive, Gallatin, TN 37066
164	West Main Street	N00686	1366 Highway 31E, Gallatin, TN 37066
165	Rock Spring	N00687	7117-A Nolensville Road, Nolensville, TN 37135
166	Almaville	N00688	2960 Old Horton Road, Triune, TN 37014
167	Blackman [Signal Map]	N00690	9920 Paw Paw Springs, Arrington, TN 37014

Schedule 6 to Exhibit A (Continued)

	SITE NAME	SITE ID #	LOCATION
168	Overall Creek	N00691	366 Old Aimaville Road, Murfreesboro, TN 37128
169	Maury County Line	N00693	3021 Springhill/Duplex Road, Franklin, TN 37064

99-10149

1999 JUN 11 AM 10:20

BK 0882 PG 0509

OFFICIAL RECORDS

This instrument was prepared by and
after recording please return to:

Robert D. Ward, Esq.
Downs Rachlin & Martin PLLC
90 Prospect Street
PO Box 99
St. Johnsbury, VT 05819-0099
Phone: (802) 748-8324
Fax: (802) 748-8502

Cross Reference: Deed Book 0822,
Page 0750, or as Instrument #9607189
Columbia County, Florida Records.

STATE OF FLORIDA)
COUNTY OF _____)

Documentary Stamp \$ 208.25
Intangible Tax 6
F. Dewitt Cason
Clerk of Court
By MCK D.C.

ASSIGNMENT AND ASSUMPTION AGREEMENT

This Assignment and Assumption Agreement ("Assignment") is made and entered into as of the 3rd day of ~~July~~ June, 1999, by and between POWERTEL JACKSONVILLE TOWERS, LLC, a Delaware limited liability company with its principal offices located at c/o Powertel, Inc., 1233 O.G. Skinner Drive, West Point, Georgia 31833 (the "Assignor"), and CROWN CASTLE PT INC., a Delaware corporation with its principal offices located at c/o Crown Communication Inc., 367 Southpointe Boulevard, Canonsburg, Pennsylvania 15317, (the "Assignee").

WITNESSETH

WHEREAS, pursuant to a transaction of even date herewith, Assignee has acquired all or a substantial portion of the telecommunications towers and certain related assets of Assignor in the states in which Assignor does business;

WHEREAS, Assignor desires to assign and Assignee desires to accept and acquire all of the right, title, and interest of Assignor in and to that certain lease, license or easement agreement more particularly described on Exhibit A attached hereto and incorporated herein by this

FL

reference (the "Lease"), and affecting the premises more particularly described on Exhibit A-1 attached hereto and incorporated herein by this reference;

EX 0882 PG 0510

WHEREAS, the Lease is evidenced of record by that certain Memorandum of Lease more particularly described on Exhibit B attached hereto and incorporated herein by this reference;

OFFICIAL RECORDS

WHEREAS, Assignor as lessor, landlord or licensor has leased or licensed tower space on the telecommunications tower and/or ground space to the lessee, tenant or licensee described in that certain lease or license agreement more particularly described on Exhibit C attached hereto and incorporated herein by this reference (the "Sublease");

WHEREAS, Assignor obtained its right, title, and interest in the Lease through an assignment dated as of March 8, 1999, and recorded on the same date as and immediately preceding the recording of this Assignment;

NOW, THEREFORE, Assignor, in consideration of the premises, and other good and valuable consideration, the receipt and sufficiency of which is hereby acknowledged, does hereby unconditionally grant, sell, convey, assign, transfer, set over and deliver, all of its right, title and interest in and to the Lease and the Sublease unto Assignee, to have and to hold forever. Assignee hereby accepts such assignment and agrees to assume all of the obligations of Assignor accruing from and after the date hereof for performance of all of the terms, conditions and covenants of Assignor as lessee or tenant under the Lease, including the obligation to pay rent, and all of the obligations of Assignor accruing from and after the date hereof for performance of all of the terms, conditions and covenants of Assignor as lessor, landlord or licensor under the Sublease.

The parties hereto have executed this Assignment as of the day and year first written above.

[remainder of page intentionally
left blank; signature pages
for both Assignor and Assignee follow]

WITNESS:

Yvonne G. Turner
Print Name: Lorena G. Turner

Doree O'Neal
Print Name: Doree O'Neal

ASSIGNOR:

BK 0882 PG 0511

POWERTEL JACKSONVILLE TOWERS, LLC, RECORDS
a Delaware limited liability company


By: Jill F. Dorsey
Name: Jill F. Dorsey
Title: Vice President and General Counsel
c/o Powertel, Inc.
1233 O.G. Skinner Drive
West Point, Georgia 31833

ACKNOWLEDGEMENT

STATE OF Georgia
COUNTY OF Fulton

The foregoing instrument was acknowledged before me this 11th day of May, 1999, by JILL F. DORSEY, the VICE PRESIDENT AND GENERAL COUNSEL of POWERTEL JACKSONVILLE TOWERS, LLC, a Delaware limited liability company, on behalf of the company. She is personally known to me or has produced _____ as identification.

Renée E. Moore
Notary Public
Print Name: Renée E. Moore
Serial #: _____
My commission expires: 8/20/2001
(Notarial Stamp/Seal)



WITNESS:

Marlene Vettorel
Print Name: MARLENE VETTOREL

Tammy M. Sowers
Print Name: TAMMY M. SOWERS

ASSIGNEE: BK 0882 PG 0512

CROWN CASTLE PT INC.,
a Delaware corporation

By: John P. Kelly
Name: John P. Kelly
Title: President
c/o Crown Communication Inc.
375 Southpointe Boulevard
Canonsburg, Pennsylvania 15317

ACKNOWLEDGEMENT

STATE OF Pennsylvania
COUNTY OF Washington

The foregoing instrument was acknowledged before me this 13th day of May, 1999, by JOHN P. KELLY, the PRESIDENT of CROWN CASTLE PT INC., a Delaware corporation, on behalf of the corporation. He is personally known to me or has produced _____ as identification.

Tammy M. Sowers
Notary Public

Print Name: TAMMY M. SOWERS

Serial #: _____

My commission expires: _____

(Notarial Stamp/Seal)




Exhibit A

Ground Lease

BK 0882 PG 0513

That certain lease agreement between Ralph G. Graham and ~~Arnie Regenta~~ ^{OFFICIAL RECORDS} Graham as Landlord/Lessor and Powertel PCS Partners LP as Tenant/Lessee, dated 12-06-95, for the tower site known as Columbia, located at West End English Road, Lake City, Florida 32055; as assigned by Powertel PCS Partners, L.P., and its partners, to Powertel/Jacksonville, Inc. pursuant to that certain Quitclaim Assignment dated as of March 8, 1999.

EXHIBIT "A" |

"LEASED PROPERTY"

EX 0882 PG 0514
OFFICIAL RECORDS

PARCEL DESCRIPTION

COMMENCE at the Southeast corner of the Southwest 1/4 of Section 16, Township 5 South, Range 17 East, Columbia County, Florida and run N.00°00'37"E. along the East line of said Southwest 1/4 a distance of 663.73 feet; thence S.89°07'29"W. 184.04 feet to the POINT OF BEGINNING; thence continue S.89°07'29"W. 360.98 feet to a point on the Easterly Limited Access Right-of-Way line of Interstate Highway No. 75; thence N.18°59'16"W. along said Easterly Limited Access Right-of-Way line 447.16 feet; thence N.89°07'29"E. 500.00 feet; thence S.00°52'31"E. 425.00 feet to the POINT OF BEGINNING. Containing 4.20 acres, more or less.

EASEMENT

Easement 30.00 feet in width, for the purposes of ingress and egress, lying 30.00 feet right of and adjacent to the following described line:

COMMENCE at the Southeast corner of the Southwest 1/4 of Section 16, Township 5 South, Range 17 East, Columbia County, Florida and run N.00°00'37"E. along the East line of said Southwest 1/4 a distance of 663.73 feet to the POINT OF BEGINNING of herein described line; thence S.89°07'29"W. 284.04 feet; thence N.28°09'07"W. 220.17 feet to the TERMINAL POINT of herein described line.

Exhibit B

BK 0882 PG 0515

Memorandum of Lease

OFFICIAL RECORDS

That certain Memorandum of Lease dated 12-06-95, recorded in Book 0822, Page 0750 [or as Instrument Number 9607189] in the office of the Clerk of Courts of Columbia County, Florida Records.

Exhibit C

Co-Location Agreement

NONE

BK 0882 PG 0516
OFFICIAL RECORDS

99-10147

FILED AND RECORDED IN PUBLIC
RECORDS OF COLUMBIA COUNTY, FL.

1999 JUN 11 AM 10:11

Documentary Stamp

Intangible Tax

DeWitt Cason

File # of Court

D.C.

This instrument was prepared by and
after recording, please return to:

Jeffrey N. Plowman, Esq.

Nelson Mullins Riley & Scarborough, L.L.P.

999 Peachtree Street, N.E.

First Union Plaza, Suite 1400

Atlanta, Georgia 30309

Cross Reference: Deed Book 0822,
Page 0750 [or as Instrument
Number 9607189] Columbia County,
Florida Records.

STATE OF FLORIDA)

COUNTY OF COLUMBIA)

ASSIGNMENT AND ASSUMPTION AGREEMENT

This Assignment and Assumption Agreement ("Assignment") is made and entered into as of the 8th day of March, 1999, by and between Powertel/Jacksonville, Inc., a Delaware corporation formerly known as InterCel Jacksonville MTA, Inc. (the "Assignor"), and Powertel Jacksonville Towers, LLC, a Delaware limited liability company (the "Assignee").

WITNESSETH

WHEREAS, pursuant to a transaction of even date herewith, Assignee has acquired all or a substantial portion of the telecommunications towers and certain related assets of Assignor in the States in which Assignor operates as an FCC-licensed wireless telecommunications carrier;

WHEREAS, as of the effective date of this Assignment, Assignee is a wholly owned subsidiary of Assignor;

WHEREAS, Assignor desires to assign and Assignee desires to accept and acquire all of the right, title, and interest of Assignor in and to that certain lease, license or easement agreement more particularly described on Exhibit A attached hereto and incorporated herein by this reference (the "Lease") affecting the premises described on Exhibit A-1;

WHEREAS, the Lease is evidenced of record by that certain Memorandum of Lease more particularly described on Exhibit B attached hereto and incorporated herein by this reference;

WHEREAS, Assignor as lessor, landlord or licensor has leased or licensed tower space on the telecommunications tower and/or ground space to the lessee, tenant or licensee described in that certain lease or license agreement more particularly described on Exhibit C attached hereto and incorporated herein by this reference (herein referred to as the "Sublease");

NOW, THEREFORE, Assignor, in consideration of the premises, and other good and valuable consideration, the receipt and sufficiency of which is hereby acknowledged, does hereby unconditionally grant, sell, convey, assign, transfer, set over and deliver, all of its right, title and interest in and to the Lease and the Sublease unto Assignee, to have and to hold forever. Assignee hereby accepts such assignment and agrees to assume all of the obligations of Assignor accruing from and after the date hereof for performance of all of the terms, conditions and covenants of Assignor as lessee or tenant under the Lease, including the obligation to pay rent, and all of the obligations of Assignor accruing from and after the date hereof for performance of all of the terms, conditions and covenants as Assignor as lessor, landlord or licensor under the Sublease.

Executed under seal as of the day and year first written above.

Signed, sealed and delivered in the presence of:

Loraine G. Turner

Name: Loraine G. Turner (print)

Doree O'Neal

Name: Doree O'Neal (print)

STATE OF

COUNTY OF

Georgia
Fulton

The foregoing instrument was acknowledged before me this 22nd day of May, 1999, by Jill F. Dorsey, the Vice President/General Counsel of Powertel/Jacksonville, Inc., a Delaware corporation, who is personally known to me ~~or who produced a valid Georgia Driver's License as identification.~~

ASSIGNOR:

POWERTEL/JACKSONVILLE, INC.,
a Delaware corporation

By:

Jill F. Dorsey

Title: Vice President/General Counsel

[CORPORATE SEAL]

Sharon A. Arzet
Notary Public

Name: Sharon A. Arzet (Print)

My Commission Expires: 01/09/2001

(Notarial Stamp/Seal)

EX 0882 PG 0498
OFFICIAL RECORDS

Signed, sealed, and delivered in the presence of:

[Signature]

Name: Lorena G. Turner (Print)

[Signature]

Name: Doreo O'Neal (Print)

STATE OF Georgia
COUNTY OF Fulton

The foregoing instrument was acknowledged before me this 22nd day of May, 1999, by Jill F. Dorsey, the Vice President/General Counsel of Powertel Jacksonville Towers, LLC, a Delaware limited liability company, who is personally known to me ~~or who produced a valid Georgia Driver's License as identification.~~

ASSIGNEE: EX 0882 PG 0499

POWERTEL JACKSONVILLE TOWERS, LLC, a Delaware limited liability company

By: [Signature]

Jill F. Dorsey

Title: Vice President/General Counsel

[COMPANY SEAL]

[Signature]

Notary Public

Name: Sharon A. Arzet (Print)

My Commission Expires: 21/09/2001

(Notarial Stamp/Seal)

Exhibit A

Ground Lease

EX 0882 PG 0500
OFFICIAL RECORDS

That certain lease agreement between Ralph G. Graham and Annie Regenia Graham as Landlord/Lessor and Powertel PCS Partners LP as Tenant/Lessee, dated 12-06-95, for the tower site known as Columbia, located at West End English Road, Lake City, Florida 32055; as assigned by Powertel PCS Partners, L.P., and its partners, to Powertel/Jacksonville, Inc. pursuant to that certain Quitclaim Assignment dated as of March 8, 1999.

EXHIBIT "A"—/
"LEASED PROPERTY"

BK 0882 PG 0501
OFFICIAL RECORDS

PARCEL DESCRIPTION

COMMENCE at the Southeast corner of the Southwest 1/4 of Section 16, Township 5 South, Range 17 East, Columbia County, Florida and run N.00°00'37"E along the East line of said Southwest 1/4 a distance of 663.73 feet; thence S.89°07'29"W. 184.04 feet to the POINT OF BEGINNING; thence continue S.89°07'29"W. 360.98 feet to a point on the Easterly Limited Access Right-of-Way line of Interstate Highway No. 75; thence N.18°59'16"W. 500.00 feet; thence S.00°52'31"E. 425.00 feet to the POINT OF BEGINNING. Containing 4.20 acres, more or less.

EASEMENT

Easement 30.00 feet in width, for the purposes of ingress and egress, lying 30.00 feet right of and adjacent to the following described line:

COMMENCE at the Southeast corner of the Southwest 1/4 of Section 16, Township 5 South, Range 17 East, Columbia County, Florida and run N.00°00'37"E along the East line of said Southwest 1/4 a distance of 663.73 feet to the POINT OF BEGINNING of herein described line; thence S.89°07'29"W. 284.04 feet; thence N.28°09'07"W. 220.17 feet to the TERMINAL POINT of herein described line.

Exhibit B

Memorandum of Lease

BK 0882 PG0502
OFFICIAL RECORDS

That certain Memorandum of Lease dated 12-06-95, recorded in Book 0822, Page 0750 [or as Instrument Number 9607189] in the office of the Clerk of Courts of Columbia County, Florida Records.

Exhibit C

Co-Location Agreement

NONE

BK 0882 PG 0503
OFFICIAL RECORDS

99-10146

1999 JUN 11 AM 10:11

OFFICIAL RECORDS

RECEIVED

MLK

This instrument was prepared by and
after recording, please return to:

Jeffrey N. Plowman, Esq.
Nelson Mullins Riley & Scarborough, L.L.P.
999 Peachtree Street, N.E.
First Union Plaza, Suite 1400
Atlanta, Georgia 30309

Cross Reference: Deed Book 0822,
Page 0750 [or as Instrument Number
9607189] Columbia County, Florida
Records.

STATE OF FLORIDA)
)
COUNTY OF COLUMBIA)

QUITCLAIM ASSIGNMENT

This Quitclaim Assignment ("Assignment") is made and entered into as of the 8th day of March, 1999, by and among Powertel/Jacksonville, Inc., a Delaware corporation (formerly known as InterCel Jacksonville MTA, Inc., and herein referred to as "Powertel/Jacksonville") (the "Assignee"), each of the following partners (the "Partners") of Powertel PCS Partners, L.P., a dissolved Delaware limited partnership (the "Partnership"), individually and/or on behalf of and in the name, place and stead of the dissolved Partnership: (i) Powertel PCS, Inc., a Delaware corporation (formerly known as InterCel PCS Services, Inc. and Powertel, Inc., and herein referred to as "Powertel PCS"); (ii) Powertel/Birmingham, Inc., a Missouri corporation (formerly known as InterCel Birmingham MTA, Inc., and herein referred to as "Powertel/Birmingham"); (iii) Powertel Birmingham Licenses, Inc., a Colorado corporation (formerly known as InterCel Birmingham Licenses, Inc., and herein referred to as "Birmingham Licenses"); (iv) Powertel/Jacksonville; and (v) Powertel/Memphis, Inc., a Delaware corporation (formerly known as InterCel Memphis MTA, Inc., and herein referred to as "Powertel/Memphis") (Powertel PCS, Powertel/Birmingham, Birmingham Licenses, Powertel/Jacksonville and Powertel/Memphis are collectively referred to as the "Partnership Assignors"), and Powertel, Inc., a Delaware corporation (formerly known as InterCel, Inc., and herein referred to as the "Parent"), the direct or indirect parent corporation of each of the Partnership Assignors.

WITNESSETH

WHEREAS, the Partnership was a limited partnership organized under the laws of the State of Delaware on October 24, 1994 for the purpose of, among others, constructing, owning and operating PCS systems in certain markets located in the southeastern United States; and

WHEREAS, by a unanimous written consent dated February 28, 1996, the Partners ratified, authorized and approved the liquidation and dissolution of the Partnership and authorized Powertel PCS, as the sole general partner of the Partnership, to distribute the assets of the Partnership to the Partners in accordance with their respective economic interests (the "Distribution"); and

WHEREAS, the Partners are, and at the time of the Distribution were, direct or indirect wholly-owned subsidiaries of Parent; and

WHEREAS, the Partnership was dissolved on May 17, 1996 (the "Dissolution Date"), pursuant to the Certificate of Cancellation filed with the Secretary of State of Delaware on such date; and

WHEREAS, as a result of the Distribution, each of the Partners received an economic interest in the assets of the Partnership, including that certain lease, license or easement agreement more particularly described on Exhibit A attached hereto and incorporated herein by this reference (the "Lease") affecting the premises described on Exhibit A-1 and certain tower structures and other fixtures or personalty items located thereon and any subleases, licenses or co-location agreements related thereto; and

WHEREAS, the Lease is evidenced of record by that certain Memorandum of Lease more particularly described on Exhibit B attached hereto and incorporated herein by this reference; and

WHEREAS, pursuant to that certain Assignment and Assumption of Contracts dated as of February 21, 1996 (the "Assignment Date"), a true and correct copy of which is attached hereto as Exhibit C, the Partnership assigned the Lease in its entirety to Assignee as part of the aforesaid Distribution; and

WHEREAS, the Partnership Assignors and the Assignee desire to memorialize, and Parent desires to evidence its joinder in, the quitclaim assignment by the Partnership and each Partnership Assignor to the Assignee on the Assignment Date of all of the right, title, and interest of the Partnership and the Partnership Assignors in and to the Lease, any tower structures and other fixtures or personalty items located thereon and any subleases, licenses or co-location agreements related thereto.

NOW, THEREFORE, the Partnership, Parent and the Partnership Assignors, in consideration of the premises, and other good and valuable consideration, the receipt and sufficiency of which is hereby acknowledged, do hereby acknowledge and agree that on the

Assignment Date each of them did, individually and in their respective capacity as a partner of the Partnership, unconditionally grant, sell, convey, assign, transfer, set over and deliver, all of their respective right, title and interest in and to the Lease, any tower structures and other fixtures or personalty items located thereon and any subleases, licenses or co-location agreements related thereto unto Assignee, to have and to hold forever. Assignee hereby acknowledges and agrees that on the Assignment Date it accepted such assignment and agreed to assume all of the obligations of the Partnership and the Partnership Assignors accruing from and after the date thereof for performance of all of the terms, conditions and covenants of the Partnership and the Partnership Assignors, as lessee or tenant under the Lease, including the obligation to pay rent and any other rights or obligations arising from any subleases, licenses or co-location agreements related thereto. The Partnership, Parent and the Partnership Assignors, including the Assignee as a Partnership Assignor but not as the Assignee, further acknowledge and agree that neither they nor the Partnership claim any right, title or interest in and to the Lease, any tower structures and other fixtures or personalty items located thereon and any subleases, licenses or co-location agreements related thereto as of or following the Assignment Date.

[SIGNATURES ON FOLLOWING PAGE]

PK 0882 PG 0479
OFFICIAL RECORDS

Executed under seal as of the day and year first written.

PARTNERSHIP:

Powertel PCS Partners, L.P., a dissolved
Delaware limited partnership

Powertel PCS, Inc., a Delaware
corporation, as the general partner

Signed, sealed and delivered in the
presence of:

[Signature]

Name: Ad Hamilton (print)

[Signature]

Name: Cliff Holt (print)

STATE OF Georgia
COUNTY OF Fulton

By: Jill F. Dorsey
Jill F. Dorsey
Title: Vice President/General Counsel

[SEAL]


The foregoing instrument was acknowledged before me this 27 day of May,
1999, by Jill F. Dorsey, the Vice President/General Counsel of Powertel PCS, Inc., a Delaware
corporation, who is personally known to me or who produced a valid Alabama Driver's License
as identification.

[Signature]
Notary Public

Name: Michelle A. Petty (Print)

My Commission Expires: 2/7/03

(Notarial Stamp/Seal)



Signed, sealed and delivered in the presence of:

[Signature]

Name: AD Hamilton (print)

[Signature]

Name: Cliff Holt (print)

STATE OF Georgia
COUNTY OF Fulton

The foregoing instrument was acknowledged before me this 2 day of MAY, 1999, by Jill F. Dorsey, the Vice President/General Counsel of Powertel PCS, Inc., a Delaware corporation, who is personally known to me or who produced a valid Alabama Driver's License as identification.

PARTNERSHIP ASSIGNORS:

POWTEL PCS, INC.,

a Delaware corporation, individually and as a partner of Powertel PCS Partners, L.P.

By:

[Signature]
Jill F. Dorsey

Title: Vice President/General Counsel

[CORPORATE SEAL]

[Signature]
Notary Public

Name: Michelle A. Petty (Print)

My Commission Expires: 2/2/03

(Notarial Stamp/Seal)



Signed, sealed and delivered in the presence of:

[Signature]

Name: Adrianita (print)

[Signature]

Name: Cliff (print)

STATE OF Georgia
COUNTY OF Fulton

POWERTEL/BIRMINGHAM, INC.,
a Missouri corporation, individually and as
a partner of Powertel PCS Partners, L.P.


By: Jill F. Dorsey
Jill F. Dorsey
Title: Vice President/General Counsel

[CORPORATE SEAL]

The foregoing instrument was acknowledged before me this 27 day of May, 1999, by Jill F. Dorsey, the Vice President/General Counsel of Powertel/Birmingham, Inc., a Missouri corporation, who is personally known to me or who produced a valid Alabama Driver's License as identification.

[Signature]
Notary Public
Name: Michelle A. Petty (Print)
My Commission Expires: 2/2003

(Notarial Stamp/Seal)



BK 0882 PG 0482
OFFICIAL RECORDS

Signed, sealed and delivered in the presence of:

Ad Hamilton

Name: Ad Hamilton (print)

Jill Dorsey

Name: Jill Dorsey (print)

STATE OF Georgia
COUNTY OF Fulton

The foregoing instrument was acknowledged before me this 27 day of May 1999, by Jill F. Dorsey, the Vice President/General Counsel of Powertel Birmingham Licenses, Inc., a Colorado corporation, who is personally known to me or who produced a valid Alabama Driver's License as identification.


POWERTEL BIRMINGHAM
LICENSES, INC.,
a Colorado corporation, individually and as
a partner of Powertel PCS Partners, Inc.

By: Jill F. Dorsey
Jill F. Dorsey
Title: Vice President/General Counsel

[CORPORATE SEAL]

Michelle A. Petty
Notary Public
Name: Michelle A. Petty (Print)
My Commission Expires: 2/7/03

(Notary Stamp/Seal)



BK 0882 PG 0483
OFFICIAL RECORDS

Signed, sealed and delivered in the presence of:

[Signature]

Name: Ad Hamilton (print)

[Signature]

Name: [Signature] (print)

STATE OF Ala
COUNTY OF Fuller


The foregoing instrument was acknowledged before me this 27 day of May, 1999, by Jill F. Dorsey, the Vice President/General Counsel of Powertel/Jacksonville, Inc., a Delaware corporation, who is personally known to me or who produced a valid Alabama Driver's License as identification.

POWERTEL/JACKSONVILLE, INC.,
a Delaware corporation, individually and as
a partner of Powertel PCS Partners, L.P.

By: Jill F. Dorsey
Jill F. Dorsey
Title: Vice President/General Counsel

[CORPORATE SEAL]

[Signature]
Notary Public
Name: Michelle A. Petty (Print)
My Commission Expires: 2/7/03



BK 0882 PG 0484

OFFICIAL RECORDS

Signed, sealed and delivered in the presence of:

[Signature]

Name: Ad Hamilton (print)

[Signature]

Name: Cliff Lett (print)

STATE OF Georgia
COUNTY OF Fulton

The foregoing instrument was acknowledged before me this 27 day of March, 1999, by Jill F. Dorsey, the Vice President/General Counsel of Powertel/Memphis, Inc., a Delaware corporation, who is personally known to me or who produced a valid Alabama Driver's License as identification.

POWERTEL/MEMPHIS, INC.,
a Delaware corporation, individually and as
a partner of Powertel PCS Partners, L.P.

By:

Jill F. Dorsey

Title: Vice President/General Counsel


[CORPORATE SEAL]

Notary Public

Name: Michelle A. Petty (Print)

My Commission Expires: 2/7/03

(Notarial Stamp/Seal)



BK 0882 PG 0485

OFFICIAL RECORDS

Signed, sealed, and delivered in the presence of:

[Signature]

Name: AD Hamilton (Print)

[Signature]

Name: CLIFF H.H. (Print)

STATE OF Georgia
COUNTY OF Fulton

The foregoing instrument was acknowledged before me this 27 day of May, 1999, by Jill F. Dorsey, the Vice President/General Counsel of Powertel, Inc., a Delaware corporation, who is personally known to me or who produced a valid Alabama Driver's License as identification.

PARENT:


POWERTEL, INC.
a Delaware corporation

BK 0882 PG 0486
OFFICIAL RECORDS

By: [Signature]
Jill F. Dorsey
Title: Vice President/General Counsel

[COMPANY SEAL]

[Signature]
Notary Public
Name: Michelle A. Puffer (Print)
My Commission Expires: 2/7/03



Signed, sealed, and delivered in the presence of:

[Signature]

Name: Ad Hamilton (Print)

[Signature]

Name: Cliff Holt (Print)

STATE OF Georgia
COUNTY OF Fulton

The foregoing instrument was acknowledged before me this 27 day of May, 1999, by Jill F. Dorsey, the Vice President/General Counsel of Powertel/Jacksonville, Inc., a Delaware corporation, who is personally known to me or who produced a valid Alabama Driver's License as identification.

ASSIGNEE:

POWTEL/JACKSONVILLE, INC.,
a Delaware corporation

0882 PG0487
OFFICIAL RECORDS

By: [Signature]
Jill F. Dorsey
Title: Vice President/General Counsel

[COMPANY SEAL]

[Signature]
Notary Public
Name: Michelle A. Petty (Print)
My Commission Expires: 2/7/03

(Notarial Stamp/Seal)



Exhibit A

Ground Lease

BK 0882 PG 0488
OFFICIAL RECORDS

That certain lease agreement between Ralph G. Graham and Annie Regenia Graham as Landlord/Lessor and Powertel PCS Partners LP as Tenant/Lessee, dated 12-06-95, for the tower site known as Columbia, located at West End English Road, Lake City, Florida 32055; as assigned by Powertel PCS Partners, L.P., and its partners, to Powertel/Jacksonville, Inc. pursuant to that certain Quitclaim Assignment dated as of March 8, 1999.

EXHIBIT "A"—1

"LEASED PROPERTY"

EX 0882 PG 0489

OFFICIAL RECORDS

PARCEL DESCRIPTION

COMMENCE at the Southeast corner of the Southwest 1/4 of Section 16, Township 5 South, Range 17 East, Columbia County, Florida and run N.00°00'37"E along the East line of said Southwest 1/4 a distance of 663.73 feet; thence S.89°07'29"W. 184.04 feet to the POINT OF BEGINNING; thence continue S.89°07'29"W. 360.98 feet to a point on the Easterly Limited Access Right-of-Way line of Interstate Highway No. 75; thence N.18°59'16"W. along said Easterly Limited Access Right-of-Way line 447.16 feet; thence N.89°07'29"E. 500.00 feet; thence S.00°52'31"E. 425.00 feet to the POINT OF BEGINNING. Containing 4.20 acres, more or less.

EASEMENT

● Easement 30.00 feet in width, for the purposes of ingress and egress, lying 30.00 feet right of and adjacent to the following described line:

COMMENCE at the Southeast corner of the Southwest 1/4 of Section 16, Township 5 South, Range 17 East, Columbia County, Florida and run N.00°00'37"E along the East line of said Southwest 1/4 a distance of 663.73 feet to the POINT OF BEGINNING of herein described line; thence S.89°07'29"W. 284.04 feet; thence N.28°09'07"W. 220.17 feet to the TERMINAL POINT of herein described line.

Columbia (344)
J-FL-012-094

Exhibit B

EX 0882 PG 0490

Memorandum of Lease

OFFICIAL RECORDS

That certain Memorandum of Lease dated 12-06-95, recorded in Book 0822, Page 0750 [or as Instrument Number 9607189] in the office of the Clerk of Courts of Columbia County, Florida Records.

Exhibit C

Assignment

SK 0882 PG 0491
OFFICIAL RECORDS

EX 0882 PG 0492

ASSIGNMENT AND ASSUMPTION OF CONTRACTS

OFFICIAL RECORDS

THIS ASSIGNMENT OF CONTRACTS, dated as of February 21, 1996, is made by Powertel PCS Partners, L.P., a Delaware limited partnership ("Assignor").

WHEREAS, Assignor is in the process of being liquidated and its partners have authorized the distribution of Assignor's assets to the owners of the economic interests in Assignor pro rata in accordance with their respective economic interests therein;

WHEREAS, InterCel Jacksonville MTA, Inc. (formerly known as ITC Personal Communications, Inc.), a Delaware corporation ("Assignee"), is a partner and an owner of economic interests in Assignor; and

WHEREAS, Assignor desires to assign to Assignee those contracts that are listed on Schedule A attached hereto (the "Assigned Contracts");

NOW, THEREFORE, for good and valuable consideration, the receipt and sufficiency of which is hereby acknowledged, Assignor does hereby assign, transfer, convey and deliver to Assignee and its successors and assigns the Assigned Contracts, and all of Assignor's right, title and interest in and to the Assigned Contracts.

TO HAVE AND TO HOLD the same unto the Assignee, its successors and assigns, for their exclusive use and benefit forever.

Assignee hereby assumes all of Assignor's rights and obligations under the Assigned Contracts.

Assignor and Assignee hereby agree, from and after the date hereof, to execute such other documents as either of them may require in order to obtain the full benefit of this Assignment of Contracts and their respective obligations hereunder.

IN WITNESS WHEREOF, the undersigned have caused this
Assignment of Contracts to be executed on their behalf as of the day and year first
above written.

EX 0882 PG 0493
OFFICIAL RECORDS

ASSIGNOR:

POWERTEL PCS PARTNERS, L.P.
BY: INTERCEL PCS SERVICES, INC.,
a General Partner

By:

Fred G. Astor, Jr.
Fred G. Astor, Jr.
Executive Vice President and
Chief Financial Officer

ASSIGNEE:

INTERCEL JACKSONVILLE MTA, INC.

By:

Walter R. Pettiss
Walter R. Pettiss
Executive Vice President and General
Manager

SCHEDULE A

BK 0882 PG 0494
OFFICIAL RECORDS

InterCell I.D.	Site I.D.	Site Name	Type	InterCell Date	Owner Name	InterCell Signatory	SS # / Fed Tax # of Property Owner
J-FL 012-084	7G	Columbia	Lease	12/27/95	Ralph G. Graham & Annie Regenia Graham	Harold Gwin	SS 282-40-2243
J-FL 012-059	1J	Lake City North	Lease	1/18/96	N.E.F. Corporation	Harold Gwin	FT 75-2357707
J-FL 010-001	JA	Meadowbrook	Lease	12/27/95	P T Towers, Inc.	Harold Gwin	FT 59-3188148
J-FL 037-037	TB	South Mabry West	Lease	12/27/95	GC-GW Inc. (DBA Jackson-Cook)	Harold Gwin	FT 59-3068979
J-FL 016-012	JL	Riverview	Lease	12/27/95	Harold Goode and Janette G. Goode	Harold Gwin	SS 260-42-0428 H
J-FL 016-021	JU	Robinwood	Lease	12/27/95	Emilio Mondilla and Arvin Coplan	Harold Gwin	SS 262-50-9436 J
J-FL 016-027	J1	Mandarin	Lease	12/27/95	Thomas M. Piham, Sr.	Harold Gwin	SS 398-34-5188 A.C.
J-FL 018-016	JP	Jacks. Int'l Airport	Lease	12/27/95	Segars Communication Group, Inc.	Harold Gwin	SS 267-34-5668
J-FL 016-012	J1	Old American Heritage	Lease	1/18/96	One Grand, Inc.	Harold Gwin	FT 59-3037056
J-FL 018-017	JQ	Polly Town	Lease	12/27/95	Lois Harrell Bauerle	Harold Gwin	FT 59-3140285
J-FL 016-057	1I	White Springs Pond	Lease	1/18/96	Tuelah L. Bryan	Harold Gwin	SS 536-22-8407
J-FL 016-008	JH	Grand Crossing	Purchase	12/27/95	Nettie B. Mitchell	Harold Gwin	SS 263-15-1475
J-FL 081-055	L1	Live Oak West	Lease	12/27/95	William R. Starling, Jr. and Vivian E. Starling	Harold Gwin	Check to Alan Gabriel held in account for land owner
J-FL 024-088	7A	White Springs West	Lease	12/27/95	Isadore Udell and George Helen Udell	Harold Gwin	SS 265-82-0108
J-FL 002-061	1F	Manning	Lease	12/27/95	Everett O. Rhoden and Gayle C. Rhoden	Harold Gwin	SS 281-82-1080
J-FL 018-018	JS	Merrill Road	Lease	1/18/96	General Properties	Harold Gwin	SS 266-84-5634 E.R.
J-FL 018-120	X1	Jacksonville Beach	Lease	1/18/96	P.T. Towers, Inc.	Harold Gwin	FT 59-1497755
J-FL 010-030	J4	Creighton Island	Lease	1/18/96	Oral R. Embrey and Kathryn L. Embrey	Harold Gwin	FT 59-31-86149
J-FL 003-083	PI	College Station	Lease	1/18/96	Earnest Greet and Thelma P. Greer	Harold Gwin	SS 442-16-170 O.E.
J-FL 016-011	JK	Brentwood	Lease	1/18/96	David L. McMullen and Wanda Pettis McMullen	Harold Gwin	SS 420-10-0862
J-GA 063-109	8B	I-95 & RL 99	Lease	1/18/96	Jacksonville Housing Authority	Harold Gwin	SS 281-82-7913
J-FL 016-022	JV	Holiday Hill	Lease	1/18/96	Parent And Child Development Services, Inc.	Harold Gwin	FT 59-3278450
J-FL 018-028	JZ	Sunbeam Road	Lease	1/18/96	James E. Mitchell, Jr.	Harold Gwin	FT 59-0675645
J-GA 085-108	9A	Eulonia	Lease	2/1/96	The Shatman Company, Inc.	Harold Gwin	SS 287-08-1522
J-FL 011-085	7H	High Springs	Lease	2/1/96	Wayne Rowe	Harold Gwin	FT 59-123-1875
J-FL 016-024	JX	Butler Blvd.	Lease	2/1/96	Mildred Spencer Copeland	Harold Gwin	SS 257-88-2896
J-FL 032-078	2D	Cottondale	Lease	2/1/96	Henry D. Phelps	Harold Gwin	SS 257-48-9083
J-FL 032-077	2E	Campbellton	Lease	2/1/96	Balfour Dilmore and Eula Mae Dilmore	Harold Gwin	SS 257-48-9083
J-FL 001-100	GD	West Hills	Lease	2/1/96	Samuel R. Ehrd and Marthe Henley Ehrd	Harold Gwin	SS 286-18-6130 B
J-FL 016-013	JM	Dinsmore	Lease	2/1/96	HCA Health Services of Florida, Inc.	Harold Gwin	SS 419-54-7536
J-FL 016-005	JE	Normandy	Lease	2/1/96	Reciprocal Management, Inc.	Harold Gwin	FT 64-1113740
J-FL 037-038	TD	Bainbridge/Tharpe	Lease	2/2/96	L. I. Gefen	Harold Gwin	FT 59-2985827
J-FL 037-047	TL	Killearn Lakes	Lease	2/2/96	Williams Communications, Inc.	Harold Gwin	SS 068-18-7635
J-FL 016-023	JW	Englewood	Lease	2/2/96	Capital First Holdings, Inc.	Walt Pettis	FT 59-0908637
J-FL 032-075	2C	Compass Lake	Lease	2/20/96	Police And Fire Pension Fund	Walt Pettis	FT 59-3285529
J-FL 001-103	GH	Hague	Lease	2/20/96	Mary Heersink	Walt Pettis	FT 59-2830498
J-FL 001-105	GI	Airport	Lease	2/20/96	Gator Tower Management	Walt Pettis	Sl Exempt #8-76337
J-FL 024-089	7B	Jennings	Lease	2/20/96	Caleb J King	Walt Pettis	SS 4579-70-1746
					William R. Scaff and Dorothy F. Scaff	Walt Pettis	FT 59-3227339
					Kenneth N. Scaff and Margaret Scaff	Walt Pettis	SS 266-70-0665
						Walt Pettis	SS 267-56-4348 W.S.
						Walt Pettis	SS 266-88-8378 K.S.

InterCel I.D.	Site I.D.	Site Name	Type	InterCel Date	Owner Name	InterCel Signatory	SS # / Fed Tax # of Property Owner
J-FL 037-045	TJ	MacLay	Lease	2/20/98	Colins Construction Co.	Walt Pettiss	FT# 59-2847162
J-FL 001-096	71	Micanopy	Lease	2/20/98	Tower Properties of Florida, Inc.	Walt Pettiss	FT 59-3198410
J-FL 037-042	TG	Belair	Lease	2/20/98	Cecil F. Collins as Trustee of the Cecil F. Collins Dated March 12, 1992	Walt Pettiss	
J-FL 037-0038	TA	Douglas Building	Lease	2/20/98	Hunter Oil Company	Walt Pettiss	FT 59-1615976
J-FL 037-050	IN	110 & US90	Lease	2/20/98	Lighthouse Childrens Home	Walt Pettiss	FT 59-17258011
J-FL 016-033	J7	Neptune Beach	Lease	2/20/98	Oceanfront Associate, Inc.	Walt Pettiss	FT 59-3087782
J-FL 055-118	91	Elkton	Lease	2/20/98	Earnest H. Porter, Jr. and Linda Ann Porter	Walt Pettiss	SS 373-44-0410 E BS 263-60-4910 L
J-FL 016-028-	J2	Greenland	Lease	2/20/98	Harriet Mussells Rehkopf	Walt Pettiss	SS 267-84-6883 H
J-FL 010-035	J9	Middleburg	Lease	2/20/98	Curtis Wayne Boston and Penny S. Boston	Walt Pettiss	FT 59-3105370
J-FL 010-034	J8	Ridgewood	Lease	2/20/98	The Peninsular Florida District Council of the Assemblies of God, Inc.	Walt Pettiss	FT 59-0782460

BK 0882 PG 0496
OFFICIAL RECORDS