

DATE 07/23/2015


Columbia County Building Permit  
This Permit Must Be Prominently Posted on Premises During Construction

PERMIT  
000033213

APPLICANT ROGER WHIDDON PHONE 386.867.0812  
ADDRESS 295 NW COMMONS LOOP, STE. 115-262 LAKE CITY FL 32055  
OWNER WILLIE & CALDONIA STEVENS PHONE 352.337.2745  
ADDRESS 406 SW MOSSY OAK WAY LAKE CITY FL 32024  
CONTRACTOR ROGER WHIDDON PHONE 386.867.0812  
LOCATION OF PROPERTY 90-W TO MAYO.TL TO MOSSY OAK.TL & IT'S THE 5TH LOT ON R.

TYPE DEVELOPMENT SFD/UTILITY ESTIMATED COST OF CONSTRUCTION 191250.00  
HEATED FLOOR AREA 2776.00 TOTAL AREA 3825.00 HEIGHT 27.00 STORIES 2  
FOUNDATION CONC WALLS FRAMED ROOF PITCH 4'12 FLOOR CONC  
LAND USE & ZONING A-3 MAX. HEIGHT \_\_\_\_\_  
Minimum Set Back Requirments: STREET-FRONT 30.00 REAR 25.00 SIDE 25.00  
NO. EX.D.U. 0 FLOOD ZONE X DEVELOPMENT PERMIT NO. \_\_\_\_\_

PARCEL ID 25-3S-15-00220-115 SUBDIVISION HUNTER'S RIDGE  
LOT 15 BLOCK \_\_\_\_\_ PHASE \_\_\_\_\_ UNIT \_\_\_\_\_ TOTAL ACRES 2.67

000002209 CRC1328025   
Culvert Permit No. \_\_\_\_\_ Culvert Waiver \_\_\_\_\_ Contractor's License Number \_\_\_\_\_ Applicant/Owner/Contractor \_\_\_\_\_  
PWD 15-0315 LH TC  
Driveway Connection \_\_\_\_\_ Septic Tank Number \_\_\_\_\_ LU & Zoning checked by \_\_\_\_\_ Approved for Issuance \_\_\_\_\_ New Resident \_\_\_\_\_



COMMENTS: NO CONSTRUCTION IN THE REAR 200' BUFFER ZONE. NOC ON FILE.  
1 FOOT ABOVE ROAD.

Check # or Cash 7455

FOR BUILDING & ZONING DEPARTMENT ONLY

(footer/Slab)

Temporary Power \_\_\_\_\_ Foundation \_\_\_\_\_ Monolithic \_\_\_\_\_  
date/app. by \_\_\_\_\_ date/app. by \_\_\_\_\_ date/app. by \_\_\_\_\_  
Under slab rough-in plumbing \_\_\_\_\_ Slab \_\_\_\_\_ Sheathing/Nailing \_\_\_\_\_  
date/app. by \_\_\_\_\_ date/app. by \_\_\_\_\_ date/app. by \_\_\_\_\_  
Framing \_\_\_\_\_ Insulation \_\_\_\_\_  
date/app. by \_\_\_\_\_ date/app. by \_\_\_\_\_  
Rough-in plumbing above slab and below wood floor \_\_\_\_\_ Electrical rough-in \_\_\_\_\_  
date/app. by \_\_\_\_\_ date/app. by \_\_\_\_\_  
Heat & Air Duct \_\_\_\_\_ Peri. beam (Lintel) \_\_\_\_\_ Pool \_\_\_\_\_  
date/app. by \_\_\_\_\_ date/app. by \_\_\_\_\_ date/app. by \_\_\_\_\_  
Permanent power \_\_\_\_\_ C.O. Final \_\_\_\_\_ Culvert \_\_\_\_\_  
date/app. by \_\_\_\_\_ date/app. by \_\_\_\_\_ date/app. by \_\_\_\_\_  
Pump pole \_\_\_\_\_ Utility Pole \_\_\_\_\_ M/H tie downs, blocking, electricity and plumbing \_\_\_\_\_  
date/app. by \_\_\_\_\_ date/app. by \_\_\_\_\_ date/app. by \_\_\_\_\_  
Reconnection \_\_\_\_\_ RV \_\_\_\_\_ Re-roof \_\_\_\_\_  
date/app. by \_\_\_\_\_ date/app. by \_\_\_\_\_ date/app. by \_\_\_\_\_

BUILDING PERMIT FEE \$ 960.00 CERTIFICATION FEE \$ 19.13 SURCHARGE FEE \$ 19.13  
MISC. FEES \$ 0.00 ZONING CERT. FEE \$ 50.00 FIRE FEE \$ 0.00 WASTE FEE \$ \_\_\_\_\_  
FLOOD DEVELOPMENT FEE \$ \_\_\_\_\_ FLOOD ZONE FEE \$ 25.00 CULVERT FEE \$ 25.00 TOTAL FEE 1098.26  
INSPECTORS OFFICE  CLERKS OFFICE 

NOTICE: IN ADDITION TO THE REQUIREMENTS OF THIS PERMIT, THERE MAY BE ADDITIONAL RESTRICTIONS APPLICABLE TO THIS PROPERTY THAT MAY BE FOUND IN THE PUBLIC RECORDS OF THIS COUNTY.  
NOTICE: ALL OTHER APPLICABLE STATE OR FEDERAL PERMITS SHALL BE OBTAINED BEFORE COMMENCEMENT OF THIS PERMITTED DEVELOPMENT.

**"WARNING TO OWNER: YOUR FAILURE TO RECORD A NOTICE OF COMMENCEMENT MAY RESULT IN YOUR PAYING TWICE FOR IMPROVEMENTS TO YOUR PROPERTY. IF YOU INTEND TO OBTAIN FINANCING, CONSULT WITH YOUR LENDER OR AN ATTORNEY BEFORE RECORDING YOUR NOTICE OF COMMENCEMENT."**

EVERY PERMIT ISSUED SHALL BECOME INVALID UNLESS THE WORK AUTHORIZED BY SUCH PERMIT IS COMMENCED WITHIN 180 DAYS AFTER ITS ISSUANCE, OR IF THE WORK AUTHORIZED BY SUCH PERMIT IS SUSPENDED OR ABANDONED FOR A PERIOD OF 180 DAYS AFTER THE TIME THE WORK IS COMMENCED. A VALID PERMIT RECIEVES AN APPROVED INSPECTION EVERY 180 DAYS. WORK SHALL BE CONSIDERED NOT SUSPENDED, ABANDONED OR INVALID WHEN THE PERMIT HAS RECIEVED AN APPROVED INSPECTION WITHIN 180 DAYS OT THE PREVIOUS INSPECTION.

**The Issuance of this Permit Does Not Waive Compliance by Permittee with Deed Restrictions.**