



LOT 84, PRESERVE AT LAUREL LAKE, UNIT 1,
A PLANNED RESIDENTIAL DEVELOPMENT,
LOCATED IN SECTION 3, TOWNSHIP 4 SOUTH, RANGE 16 EAST,
COLUMBIA COUNTY, FLORIDA

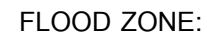
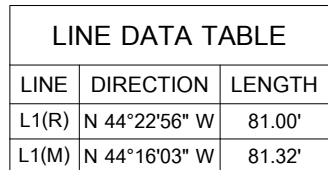
DESCRIPTION: (PREPARED BY THIS FIRM)

SURVEYORS NOTES:

- LEGEND:

 = ASPHALT SURFACE

 = PROPOSED & EXISTING CONCRETE SURFACE



THIS PROPERTY IS LOCATED IN FEDERAL FLOOD
ZONE "X", AREAS DETERMINED TO BE OUTSIDE THE
0.2% ANNUAL CHANCE FLOODPLAIN, AS
INTERPOLATED FROM FEMA F.I.R.M. PANEL NO. 290
OF 552, COMMUNITY PANEL NO. *120406 0290 D,
EFFECTIVE DATE: NOVEMBER 02, 2018.