

Permit Application Number 13-1561

Scale: Each block represents 10 feet and 1 inch = 40 feet

This image shows a full page of blank graph paper. The grid consists of small, equal-sized squares formed by thin black lines. There are 20 columns and 20 rows of squares, creating a total of 400 square units. The paper is otherwise completely blank, with no margins, text, or other markings.

Notes See attached


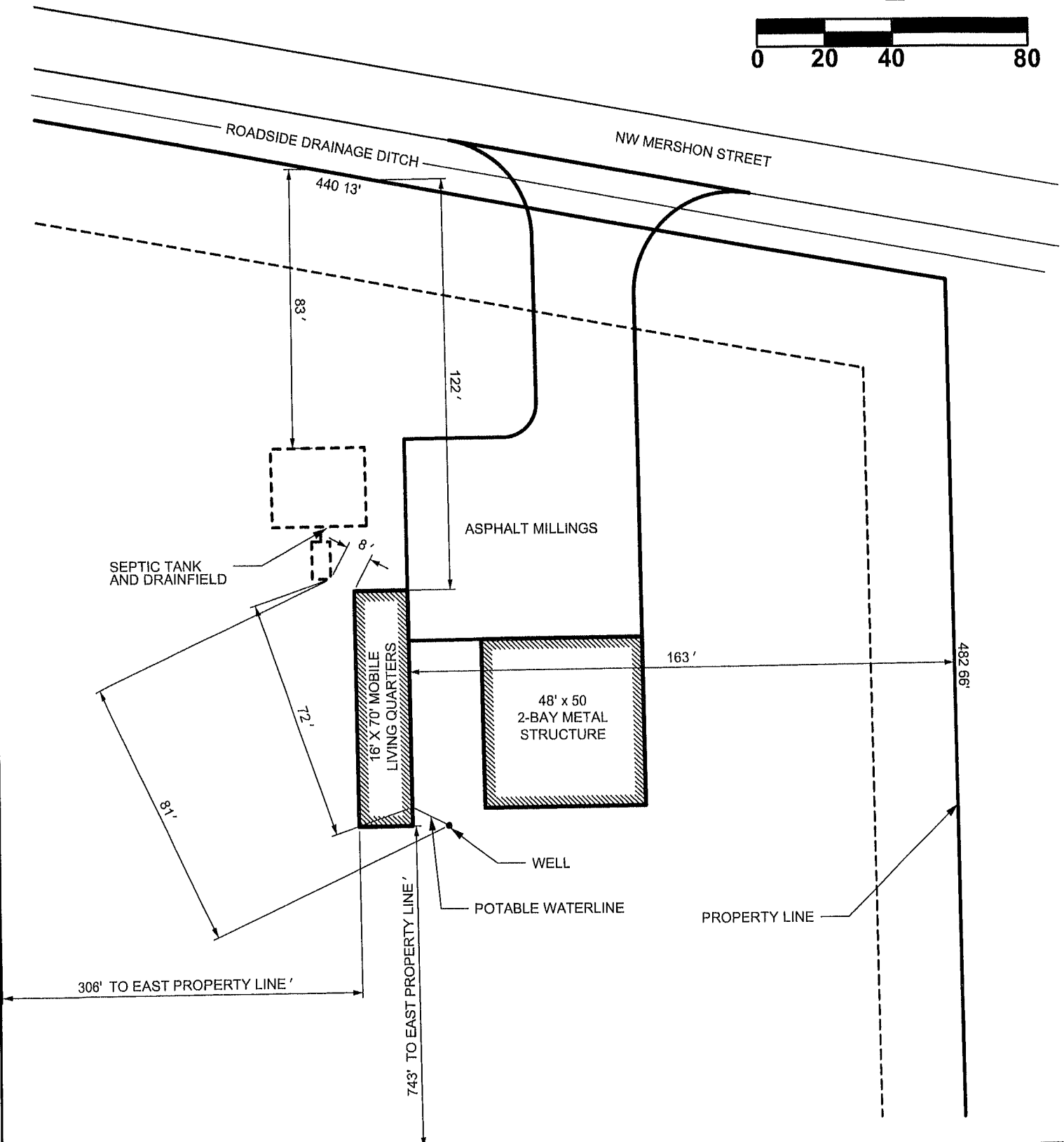
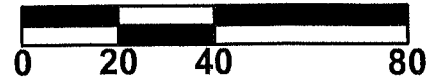
Site Plan submitted by: _____

Plan Approved Not Approved

Date 10/31/13

By [Signature] Celina County Health Department

ALL CHANGES MUST BE APPROVED BY THE COUNTY HEALTH DEPARTMENT



NW MERSHON ST

30-2S-17-04800-003

COLUMBIA COUNTY FLORIDA

92AC | 2/25/2008 - \$56,500 - VU

NW FALLING CREEK RD

NW TANGI CT

NW TAYLOR MADEE PL

0 200 400 800



COLUMBIA COUNTY
BOARD OF COUNTY
COMMISSIONERS



STATION # 50
NW MERSHON STR

LOCATION MAP

SHEET NO

2-2

350298305085



STATE OF FLORIDA
DEPARTMENT OF HEALTH
ON-SITE SEWAGE TREATMENT AND DISPOSAL
SYSTEM
APPLICATION FOR CONSTRUCTION PERMIT

PERMIT NO. 13-0561
DATE PAID: _____
FEE PAID: NC
RECEIPT #: 1184634

APPLICATION FOR:

☒ New System ☐ Existing System ☐ Holding Tank ☐ Innovative
☐ Repair ☐ Abandonment ☐ Temporary ☐ _____

APPLICANT: Columbia County BOCC

AGENT: Kevin Kirby, Operations Manager TELEPHONE: 386-758-1019

MAILING ADDRESS: 607 NW Quinten St.

=====

TO BE COMPLETED BY APPLICANT OR APPLICANT'S AUTHORIZED AGENT. SYSTEMS MUST BE CONSTRUCTED BY A PERSON LICENSED PURSUANT TO 489.105(3)(m) OR 489.552, FLORIDA STATUTES. IT IS THE APPLICANT'S RESPONSIBILITY TO PROVIDE DOCUMENTATION OF THE DATE THE LOT WAS CREATED OR PLATTED (MM/DD/YY) IF REQUESTING CONSIDERATION OF STATUTORY GRANDFATHER PROVISIONS.

=====

PROPERTY INFORMATION

LOT: _____ BLOCK: _____ SUBDIVISION: _____ PLATTED: _____

PROPERTY ID #: 30-2S-17-04800-003 ZONING: A-3 I/M OR EQUIVALENT: ☐ Y / ☐ N]

PROPERTY SIZE: 10.52 ACRES WATER SUPPLY: ☒ PRIVATE PUBLIC ☐]<=2000GPD ☐]>2000GPD

IS SEWER AVAILABLE AS PER 381.0065, FS? ☒ Y / ☒ N] DISTANCE TO SEWER: _____ FT

PROPERTY ADDRESS: 1404 NW Mershen St., Lake City, FL 32055

DIRECTIONS TO PROPERTY: North US 41, Right NW Falling Creek Rd, Right NW Mershen St., Property .3 mile on Right


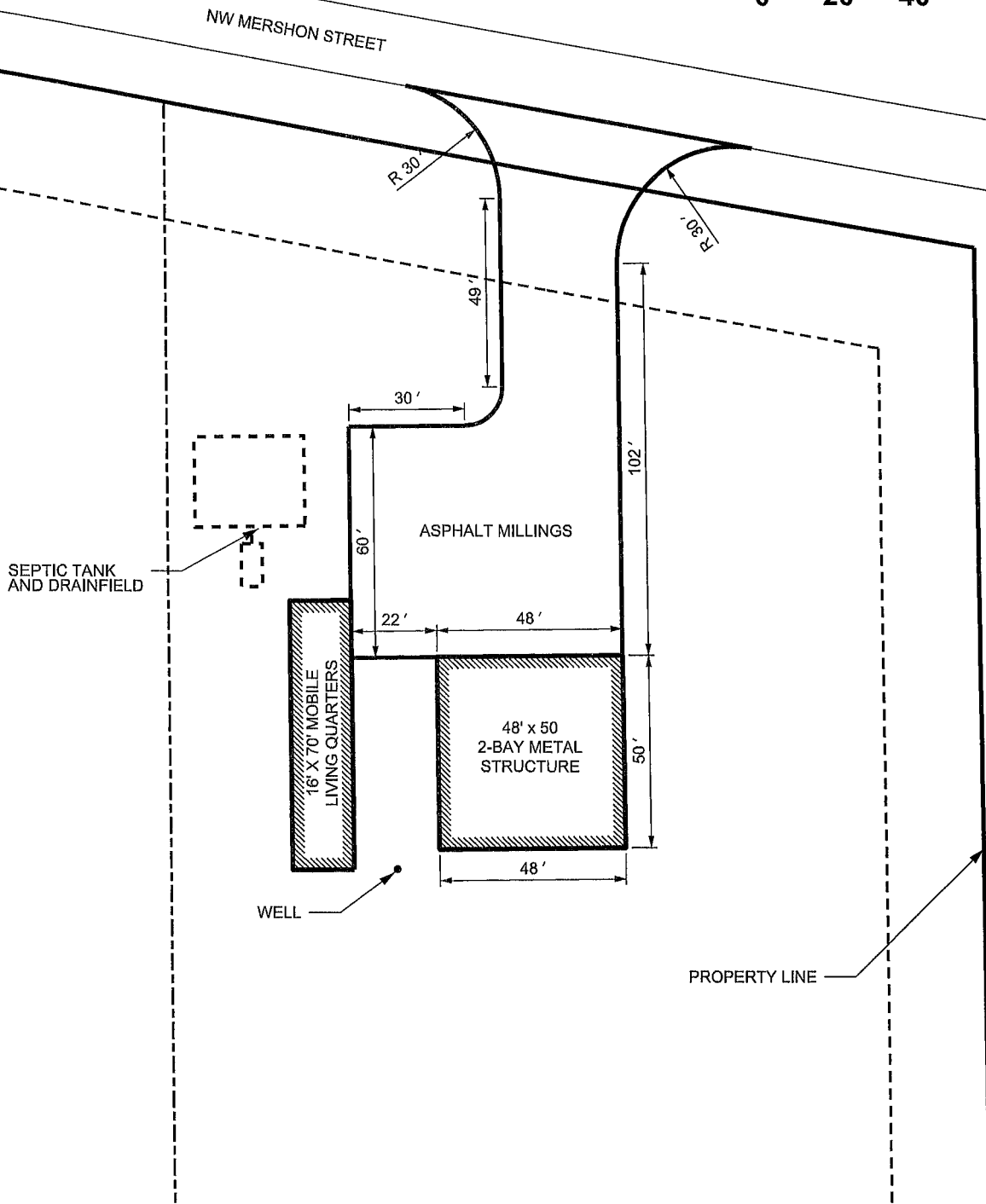
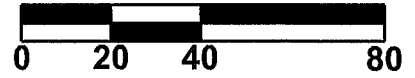
BUILDING INFORMATION

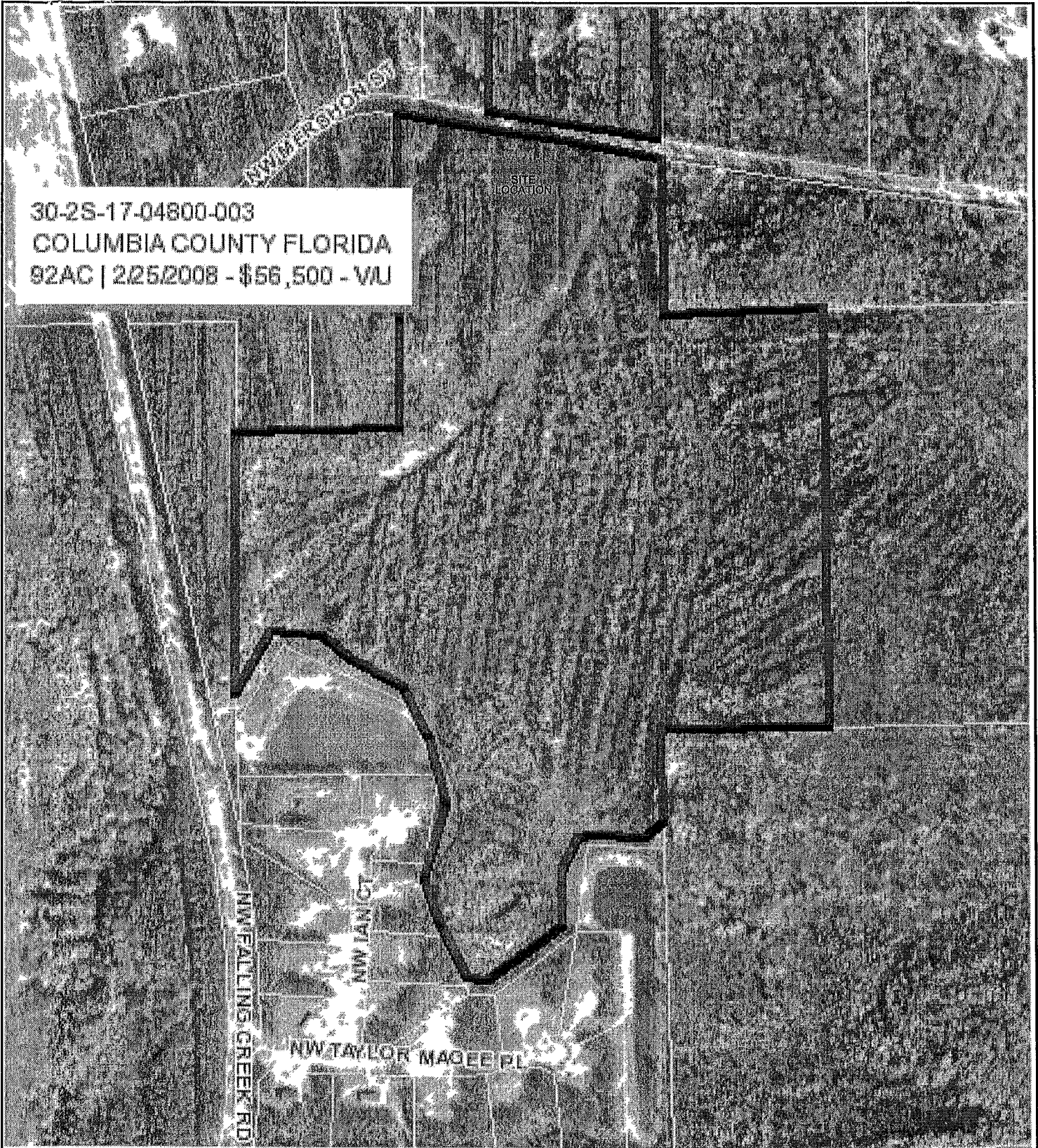
☒ RESIDENTIAL ☐ COMMERCIAL

Unit No	Type of Establishment	No. of Bedrooms	Building Area Sqft	Commercial/Institutional System Design Table 1, Chapter 64E-6, FAC
1	<u>mobile home</u>	<u>2</u>	<u>1031</u>	
2				
3				
4				

☐ Floor/Equipment Drains ☐ Other (Specify) _____

SIGNATURE: [Signature] DATE: 10-24-13





COLUMBIA COUNTY
BOARD OF COUNTY
COMMISSIONERS



STATION # 50
NW MERSHON STR

LOCATION MAP

SHEET NO

2-2