

APPLICANTJULIA TRAVIS

PHONE386-867-2055

ADDRESS302NE GILBERT CT

LAKE CITYFL32055

OWNERJULIA TRAVIS

PHONE386-867-2055

ADDRESS302NE GILBERT CT

LAKE CITYFL32055

CONTRACTORRONNIE NORRIS

PHONE752-3871

LOCATION OF PROPERTY

441 N, R CHESHIRE LN, L GILBERT CT, APPROX. 0.1 MILE

ON LEFT, 2ND DRIVE THEN 1ST MH

TYPE DEVELOPMENTMH, UTILITY

ESTIMATED COST OF CONSTRUCTION0.00

HEATED FLOOR AREA

TOTAL AREA

HEIGHT

STORIES

FOUNDATION

WALLS

ROOF PITCH

FLOOR

LAND USE & ZONINGRSF/MH-2

MAX. HEIGHT35

Minimum Set Back Requirments:

STREET-FRONT25.00

REAR15.00

SIDE10.00

NO. EX.D.U.1

FLOOD ZONEX

DEVELOPMENT PERMIT NO.

PARCEL ID05-3S-17-04851-000

SUBDIVISIONFALLING CREEK FARMS

LOT5


BLOCK

PHASE

UNIT

TOTAL ACRES8.00

IH10251451



Culvert Permit No.

Culvert Waiver

Contractor's License Number

Applicant/Owner/Contractor

EXISTING

12-0400-E

BK

TC

N

Driveway Connection

Septic Tank Number

LU & Zoning checked by

Approved for Issuance

New Resident

COMMENTS: FLOOR ONE FOOT ABOVE THE ROAD

T.S. DEBBY DISCLOSURE RECORDED DOCUMENT REC'D, NO CHARGE FOR PERMIT

Check # or Cash

NO CHARGE

FOR BUILDING & ZONING DEPARTMENT ONLY

(footer/Slab)

Temporary Power

Foundation

Monolithic

date/app. by

date/app. by

date/app. by

Under slab rough-in plumbing

Slab

Sheathing/Nailing

date/app. by

date/app. by

date/app. by

Framing

Insulation

date/app. by

date/app. by

Rough-in plumbing above slab and below wood floor

Electrical rough-in

date/app. by

date/app. by

Heat & Air Duct

Peri. beam (Lintel)

Pool

date/app. by

date/app. by

date/app. by

Permanent power

C.O. Final

Culvert

date/app. by

date/app. by

date/app. by

Pump pole

Utility Pole

M/H tie downs, blocking, electricity and plumbing

date/app. by

date/app. by

date/app. by

Reconnection

RV

Re-roof

date/app. by

date/app. by

date/app. by

BUILDING PERMIT FEE \$0.00

CERTIFICATION FEE \$0.00

SURCHARGE FEE \$0.00

MISC. FEES \$0.00

ZONING CERT. FEE \$

FIRE FEE \$0.00


WASTE FEE \$


FLOOD DEVELOPMENT FEE \$

FLOOD ZONE FEE \$

CULVERT FEE \$

TOTAL FEE0.00

INSPECTORS OFFICE

CLERKS OFFICE

NOTICE: IN ADDITION TO THE REQUIREMENTS OF THIS PERMIT, THERE MAY BE ADDITIONAL RESTRICTIONS APPLICABLE TO THIS PROPERTY THAT MAY BE FOUND IN THE PUBLIC RECORDS OF THIS COUNTY. AND THERE MAY BE ADDITIONAL PERMITS REQUIRED FROM OTHER GOVERNMENTAL ENTITIES SUCH AS WATER MANAGEMENT DISTRICTS, STATE AGENCIES, OR FEDERAL AGENCIES.

"WARNING TO OWNER: YOUR FAILURE TO RECORD A NOTICE OF COMMENCEMENT MAY RESULT IN YOUR PAYING TWICE FOR IMPROVEMENTS TO YOUR PROPERTY. IF YOU INTEND TO OBTAIN FINANCING, CONSULT WITH YOUR LENDER OR AN ATTORNEY BEFORE RECORDING YOUR NOTICE OF COMMENCEMENT."

EVERY PERMIT ISSUED SHALL BECOME INVALID UNLESS THE WORK AUTHORIZED BY SUCH PERMIT IS COMMENCED WITHIN 180 DAYS AFTER ITS ISSUANCE, OR IF THE WORK AUTHORIZED BY SUCH PERMIT IS SUSPENDED OR ABANDONED FOR A PERIOD OF 180 DAYS AFTER THE TIME THE WORK IS COMMENCED. A VALID PERMIT RECIEVES AN APPROVED INSPECTION EVERY 180 DAYS. WORK SHALL BE CONSIDERED NOT SUSPENDED, ABANDONED OR INVALID WHEN THE PERMIT HAS RECIEVED AN APPROVED INSPECTION WITHIN 180 DAYS OT THE PREVIOUS INSPECTION.

The Issuance of this Permit Does Not Waive Compliance by Permittee with Deed Restrictions.