

46

Sales Price
\$ 90,000.00
Doc. Stamps
\$ 630.70

This Instrument Prepared by & return to:
Name: TRISH LANG, an employee of
Integrity Title Services, LLC
Address: 757 WEST DUVAL STREET
Lake City, FL 32055
File No. 20-02040TL

Parcel I.D. #: R10070-105

SPACE ABOVE THIS LINE FOR PROCESSING DATA

Inst: 202012007726 Date: 04/09/2020 Time: 2:24PM
Page 1 of 3 B: 1409 P: 1751, P.DeWitt Cason, Clerk of Court
Columbia, County, By: KV
Deputy Clerk Doc Stamp-Deed: 630.70

SPACE ABOVE THIS LINE FOR RECORDING DATA

THIS WARRANTY DEED Made the 6th day of April, A.D. 2020, by H. A. BUIE, PERSONAL REPRESENTATIVE OF THE ESTATE OF H.A. BUIE, SR. A/K/A HUGH A. BUIE, SR., hereinafter called the grantor, to STEVE ARRINGTON and KERRYANNE ARRINGTON, HUSBAND AND WIFE, whose post office address is 8350 BEE RIDGE ROAD #148, SARASOTA, FL 34241, hereinafter called the grantees:

(Wherever used herein the terms "grantor" and "grantees" include all the parties to this instrument, singular and plural, the heirs, legal representatives and assigns of individuals, and the successors and assigns of corporations, wherever the context so admits or requires.)

Witnesseth: That the grantor, for and in consideration of the sum of \$10.00 and other valuable consideration, receipt whereof is hereby acknowledged, does hereby grant, bargain, sell, alien, remise, release, convey and confirm unto the grantees all that certain land situate in Columbia County, State of Florida, viz:

See Exhibit "A"

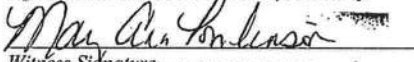
Together with all the tenements, hereditaments and appurtenances thereto belonging or in anywise appertaining.

To Have and to Hold the same in fee simple forever.

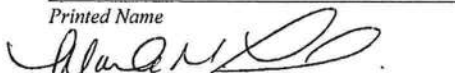
And the grantor hereby covenants with said grantees that he is lawfully seized of said land in fee simple; that he has good right and lawful authority to sell and convey said land, and hereby fully warrants the title to said land and will defend the same against the lawful claims of all persons whomsoever, and that said land is free of all encumbrances, except taxes accruing subsequent to December 31, 2020.

In Witness Whereof, the said grantor has signed and sealed these presents, the day and year first above written.

Signed, sealed and delivered in the presence of:


Witness Signature
MARY ANN TOMLINSON


Printed Name



Witness Signature

Printed Name
Maria M. Landin

STATE OF FLORIDA
COUNTY OF COLUMBIA

The foregoing instrument was acknowledged before me this 6th day of April, 2020, by H. A. BUIE, PERSONAL REPRESENTATIVE OF THE ESTATE OF H.A. BUIE, SR. A/K/A HUGH A. BUIE, SR., who is known to me or who has produced _____ as identification.




Notary Public
My commission expires _____

H.A. BUIE, SR. NOR ANY OF HIS FAMILY MEMBERS RESIDED ON THE PROPERTY DESCRIBED IN SCHEDULE A

Exhibit "A"

PARCEL 5 OF BLUEBIRD LANDING, UNRECORDED:

A PART OF THE NW 1/4 OF SECTION 31, TOWNSHIP 7 SOUTH, RANGE 17 EAST, BEING MORE PARTICULARLY DESCRIBED AS FOLLOWS: COMMENCE AT THE NW CORNER OF SAID SECTION 31 AND RUN THENCE N.87°14'55"E., ALONG THE NORTH LINE OF SAID SECTION 31 A DISTANCE OF 690.12 FEET TO THE POINT OF BEGINNING; THENCE CONTINUE N.87°14'55"E., ALONG SAID NORTH LINE A DISTANCE OF 691.18 FEET; THENCE S.00°50'02"E., A DISTANCE OF 663.45 FEET; THENCE S.89°09'58"W., A DISTANCE OF 681.23 FEET; THENCE N.01°41'10"W., A DISTANCE OF 638.72 FEET TO THE POINT OF BEGINNING. COLUMBIA COUNTY, FLORIDA.

TOGETHER WITH AN EASEMENT FOR INGRESS AND EGRESS, BEING 60 FEET IN WIDTH AND LYING 30 FEET TO THE LEFT AND 30 FEET TO THE RIGHT, AS MEASURED PERPENDICULAR TO THE FOLLOWING DESCRIBED CENTERLINE:

COMMENCE AT THE NE CORNER OF THE NW 1/4 OF SECTION 31, TOWNSHIP 7 SOUTH, RANGE 17 EAST, COLUMBIA COUNTY, FLORIDA AND RUN THENCE S.87°14'55"W., ALONG THE NORTH LINE OF SAID SECTION 31, A DISTANCE OF 737.64 FEET TO A POINT ON THE SOUTHERLY RIGHT-OF-WAY LINE OF A COUNTY MAINTAINED GRADE ROAD, SAID POINT BEING THE POINT OF BEGINNING; THENCE S.01°47'48"E., A DISTANCE OF 114.27 FEET TO THE POINT OF CURVATURE OF A CURVE TO THE LEFT HAVING: A RADIUS OF 230.00 FEET, A CENTRAL ANGLE OF 55°09'08", A TANGENT LENGTH OF 120.12 FEET, A CHORD BEARING OF S.29°22'22"E., AND A CHORD LENGTH OF 212.95 FEET; THENCE ALONG THE ARC OF SAID CURVE, AN ARC DISTANCE OF 221.39 FEET TO A POINT OF REVERSE CURVE OF A CURVE TO THE RIGHT, HAVING: A RADIUS OF 170.00 FEET, A CENTRAL ANGLE OF 72°58'42", A TANGENT LENGTH OF 125.74 FEET, A CHORD BEARING OF S.20°27'35"E., AND A CHORD LENGTH OF 202.19 FEET; THENCE ALONG THE ARC OF SAID CURVE, AN ARC DISTANCE OF 216.53 FEET; THENCE S.16°01'48"W., A DISTANCE OF 282.20 FEET TO A POINT HEREINAFTER REFERRED TO AS POINT "A", SAID POINT ALSO BEING THE POINT OF CURVATURE OF A CURVE TO THE LEFT, HAVING: A RADIUS OF 300.00 FEET, A CENTRAL ANGLE OF 16°57'20", A TANGENT LENGTH OF 44.72 FEET, A CHORD BEARING OF S.07°33'06"W., AND A CHORD LENGTH OF 88.46 FEET; THENCE ALONG THE ARC OF SAID CURVE, AN ARC DISTANCE OF 88.78 FEET; THENCE S.00°55'34"E., A DISTANCE OF 223.29 FEET TO THE POINT OF CURVATURE OF A CURVE TO THE LEFT HAVING: RADIUS OF 270.00 FEET, A CENTRAL ANGLE OF 09°29'10", A TANGENT LENGTH OF 22.40 FEET, A CHORD BEARING OF S.05°40'09"E., AND A CHORD LENGTH OF 44.65 FEET; THENCE ALONG THE ARC OF SAID CURVE, AN ARC DISTANCE OF 44.70 FEET; THENCE S.10°24'44"E., A DISTANCE OF 143.54 FEET TO THE POINT OF CURVATURE OF A CURVE TO THE RIGHT, HAVING: A RADIUS OF 330.00 FEET, A CENTRAL ANGLE OF 15°15'21", A TANGENT LENGTH OF 44.19 FEET, A CHORD BEARING OF S.02°47'03"E., AND A CHORD LENGTH OF 87.61 FEET; THENCE ALONG THE ARC OF SAID CURVE, AN ARC DISTANCE OF 87.87 FEET; THENCE S.04°50'37"W., A DISTANCE OF 125.00 FEET TO A POINT HEREINAFTER REFERRED TO AS POINT "B"; THENCE CONTINUE S.04°50'37"W., A DISTANCE OF 58.27 FEET TO THE POINT OF CURVATURE OF A CURVE TO THE LEFT, HAVING: A RADIUS OF 80.00 FEET, A CENTRAL ANGLE OF 25°22'17", A TANGENT LENGTH OF 18.01 FEET, A CHORD BEARING OF S.07°50'32"E., AND A CHORD LENGTH OF 35.14 FEET; THENCE ALONG THE ARC OF SAID CURVE, AN ARC DISTANCE OF 35.43 FEET; THENCE S.20°31'41"E., A DISTANCE OF 284.45 FEET TO THE POINT OF CURVATURE OF A CURVE TO THE RIGHT, HAVING: A RADIUS OF 300.00 FEET, A CENTRAL ANGLE OF 19°54'39", A TANGENT LENGTH OF 52.66 FEET, A CHORD BEARING OF S.10°34'21"E., AND A CHORD LENGTH OF 103.73 FEET; THENCE ALONG THE ARC OF SAID CURVE, AN ARC DISTANCE OF 104.25 FEET; THENCE S.00°37'02"E., A DISTANCE OF 172.66 FEET TO A POINT HEREINAFTER REFERRED TO AS POINT "C"; THENCE CONTINUE S.00°37'02"E., A DISTANCE OF 266.23 FEET TO THE POINT OF CURVATURE OF A CURVE, HAVING: A RADIUS OF 150.00 FEET, A CENTRAL ANGLE OF 47°58'58", A TANGENT LENGTH OF 66.78 FEET, A CHORD BEARING OF S.23°22'27"W., AND A CHORD LENGTH OF 121.98 FEET; THENCE ALONG THE ARC OF SAID CURVE AN ARC DISTANCE OF 125.62 FEET; THENCE S.47°21'56"W., A DISTANCE OF 70.00 FEET TO THE POINT OF CURVATURE OF A CURVE TO THE LEFT, HAVING: A RADIUS OF 150.00 FEET, A CENTRAL ANGLE OF 58°35'13", A TANGENT LENGTH OF 84.15 FEET, A CHORD BEARING OF S.18°04'19"W., AND A CHORD LENGTH OF 146.78 FEET; THENCE ALONG THE ARC OF SAID CURVE, AN ARC DISTANCE OF 153.38 FEET; THENCE S.11°13'17"E., A DISTANCE OF 205.89 FEET TO THE POINT OF CURVATURE OF A CURVE TO THE RIGHT, HAVING: A RADIUS OF 150.00 FEET, A CENTRAL ANGLE OF 43°09'40", A TANGENT LENGTH OF 59.33 FEET, A CHORD BEARING OF S.10°21'33"W., AND A CHORD LENGTH OF 110.34 FEET; THENCE ALONG

THE ARC OF SAID CURVE, AN ARC DISTANCE OF 113.00 FEET; THENCE S.31°56'23"W., A DISTANCE OF 183.67 FEET TO THE POINT OF CURVATURE OF A CURVE TO THE LEFT, HAVING: A RADIUS OF 330.00 FEET, A CENTRAL ANGLE OF 12°59'20", A TANGENT LENGTH OF 37.57 FEET, A CHORD BEARING OF S.25°26'43"W., AND A CHORD LENGTH OF 74.65 FEET; THENCE ALONG THE ARC OF SAID CURVE, AN ARC DISTANCE OF 74.81 FEET TO A POINT HEREINAFTER REFERRED TO AS POINT "D", SAID POINT BEING A POINT OF TERMINATION OF SAID CENTERLINE. THENCE BEGIN AT THE AFOREMENTIONED POINT "A", AND RUN THENCE N.81°32'45"E., A DISTANCE OF 701.09 FEET; THENCE N.87°14'29"E., A DISTANCE OF 627.20 FEET TO THE RADIUS POINT OF A 25 FOOT CUL-DE-SAC, SAID POINT BEING A POINT OF TERMINATION OF SAID CENTERLINE. THENCE BEGIN AT A AFOREMENTIONED POINT "B", AND RUN THENCE S.84°04'22"W., A DISTANCE OF 140.14 FEET TO THE POINT OF CURVATURE OF A CURVE TO THE RIGHT, HAVING: A RADIUS OF 300.00 FEET, A CENTRAL ANGLE OF 29°28'54", A TANGENT LENGTH OF 78.93 FEET, A CHORD BEARING OF N.81°11'11"W., AND A CHORD LENGTH OF 152.67 FEET; THENCE ALONG THE ARC OF SAID CURVE, AN ARC DISTANCE OF 154.37 FEET; THENCE N.66°26'45"W., A DISTANCE OF 156.72 FEET TO THE POINT OF CURVATURE OF A CURVE TO THE LEFT, HAVING: A RADIUS OF 330.00 FEET, A CENTRAL ANGLE OF 26°53'38", A TANGENT LENGTH OF 78.90 FEET, A CHORD BEARING OF N.79°53'33"W., AND A CHORD LENGTH OF 153.48 FEET; THENCE ALONG THE ARC OF SAID CURVE, AN ARC DISTANCE OF 154.90 FEET; THENCE S.86°39'38"W., A DISTANCE OF 616.14 FEET TO A POINT HEREINAFTER REFERRED TO AS POINT "E"; THENCE N.44°18'47"W., A DISTANCE OF 17.12 FEET TO THE POINT OF CURVATURE OF A CURVE TO THE RIGHT, HAVING: A RADIUS OF 200.00 FEET, A CENTRAL ANGLE OF 42°37'37", A TANGENT LENGTH OF 78.03 FEET, A CHORD BEARING OF N.22°59'59"W., AND A CHORD LENGTH OF 145.39 FEET; THENCE ALONG THE ARC OF SAID CURVE, AN ARC DISTANCE OF 148.80 FEET; THENCE N.01°41'10"W., A DISTANCE OF 565.91 FEET TO THE RADIUS POINT OF A 25 FOOT CUL-DE-SAC, SAID POINT BEING A POINT OF TERMINATION OF SAID CENTERLINE; THENCE RETURNING TO THE AFOREMENTIONED POINT "E", RUN THENCE S.44°18'47"E., A DISTANCE OF 46.97 FEET TO THE POINT OF CURVATURE OF A CURVE TO THE RIGHT, HAVING: A RADIUS OF 105.00 FEET, A CENTRAL ANGLE OF 42°33'27", A TANGENT LENGTH OF 40.89 FEET, A CHORD BEARING OF S.23°02'04"E., AND A CHORD LENGTH OF 76.21 FEET; THENCE ALONG THE ARC OF SAID CURVE, AN ARC DISTANCE OF 77.99 FEET; THENCE S.01°45'20"E., A DISTANCE OF 1970.74 FEET TO THE RADIUS POINT OF A 25 FOOT CUL-DE-SAC, SAID POINT BEING A POINT OF TERMINATION OF SAID CENTERLINE. THENCE BEGIN AT THE AFOREMENTIONED POINT "C", AND RUN THENCE N.85°13'54"E., A DISTANCE OF 93.53 FEET TO THE POINT OF CURVATURE OF A CURVE TO THE LEFT, HAVING: A RADIUS OF 300.00 FEET, A CENTRAL ANGLE OF 13°51'33", A TANGENT LENGTH OF 36.46 FEET, A CHORD BEARING OF N.78°18'07"E., AND A CHORD LENGTH OF 72.39 FEET; THENCE ALONG THE ARC OF SAID CURVE, AN ARC LENGTH OF 72.57 FEET; THENCE N.71°22'21"E., A DISTANCE OF 354.70 FEET; THENCE N.77°56'34"E., 62.17 FEET; THENCE S.66°25'47"E., A DISTANCE OF 207.86 FEET; THENCE S.89°03'47"E., 142.06 FEET; THENCE N.87°13'37"E., A DISTANCE OF 301.36 FEET TO THE RADIUS POINT OF A 25 FOOT CUL-DE-SAC, SAID POINT BEING A POINT OF TERMINATION OF SAID CENTERLINE. THENCE BEGIN AT THE AFOREMENTIONED POINT "D" AND RUN THENCE N.71°02'57"W., A DISTANCE OF 6.24 FEET; THENCE S.19°16'58"W., A DISTANCE OF 21.70 FEET; THENCE S.72°18'51"E., A DISTANCE OF 780.47 FEET TO THE POINT OF CURVATURE OF A CURVE TO THE LEFT, HAVING: A RADIUS OF 500.00 FEET, A CENTRAL ANGLE OF 20°27'26", AND A TANGENT LENGTH OF 90.22 FEET, A CHORD BEARING OF S.82°32'34"E., AND A CHORD LENGTH OF 177.58 FEET; THENCE ALONG THE ARC OF SAID CURVE, AN ARC DISTANCE OF 178.52 FEET; THENCE N.87°13'43"E., A DISTANCE OF 541.28 FEET TO THE RADIUS POINT OF A 25 FOOT CUL-DE-SAC, SAID POINT BEING THE POINT OF TERMINATION OF SAID CENTERLINE.

ALSO:

AN EASEMENT OVER AND ACROSS THE FOLLOWING DESCRIBED PARCEL:
BEGIN AT THE AFOREMENTIONED POINT "D" AND RUN THENCE N.71°02'57"W., A DISTANCE OF 26.24 FEET; THENCE S.19°16'56"W., A DISTANCE OF 1823.87 FEET; THENCE S.70°43'02"E., A DISTANCE OF 64.05 FEET; THENCE N.27°25'42"E., A DISTANCE OF 40.56 FEET; THENCE N.18°54'40"E., A DISTANCE OF 631.89 FEET; THENCE N.70°43'02"W., A DISTANCE OF 25.70 FEET; THENCE N.19°16'58"E., A DISTANCE OF 1152.07 FEET; THENCE N.71°02'57"W., A DISTANCE OF 13.76 FEET TO THE POINT OF BEGINNING.