



DATE 12/09/2013

**Columbia County Building Permit**  
This Permit Must Be Prominently Posted on Premises During Construction

**PERMIT**  
**000031633**

APPLICANT WILLIAM HENNING PHONE 961-9452  
ADDRESS 532 SW KOONVILLE AVE LAKE CITY FL 32024  
OWNER WILLIAM & NORMA HENNING PHONE 961-9452  
ADDRESS 538 SW KOONVILLE AVE LAKE CITY FL 32024  
CONTRACTOR TERRY THRIFT PHONE 623-0115  
LOCATION OF PROPERTY 90 W, L KOONVILLE AVE, GO .5 MILES ON RIGHT SEE BIG BOULDERS  
TAKE THAT DRIVE MH ON PROPERTY TO THE LEFT OF BOULDERS  
TYPE DEVELOPMENT MH, UTILITY ESTIMATED COST OF CONSTRUCTION 0.00  
HEATED FLOOR AREA TOTAL AREA HEIGHT STORIES  
FOUNDATION WALLS ROOF PITCH FLOOR  
LAND USE & ZONING AG-3 MAX. HEIGHT 35  
Minimum Set Back Requirments: STREET-FRONT 30.00 REAR 25.00 SIDE 25.00  
NO. EX.D.U. I FLOOD ZONE X DEVELOPMENT PERMIT NO.

PARCEL ID 26-3S-15-00264-000 SUBDIVISION  
LOT BLOCK PHASE UNIT TOTAL ACRES 5.02

IH1025139   
Culvert Permit No. Culvert Waiver Contractor's License Number Applicant/Owner/Contractor  
EXISTING 13-0622 BK TM  
Driveway Connection Septic Tank Number LU & Zoning checked by Approved for Issuance New Resident 



COMMENTS: REPLACING HOME ON ADJACENT LOT, FLOOR ONE FOOT ABOVE THE ROAD

Check # or Cash 104

**FOR BUILDING & ZONING DEPARTMENT ONLY**

(footer/Slab)

Temporary Power date/app. by Foundation date/app. by Monolithic date/app. by  
Under slab rough-in plumbing date/app. by Slab date/app. by Sheathing/Nailing date/app. by  
Framing date/app. by Insulation date/app. by  
Rough-in plumbing above slab and below wood floor date/app. by Electrical rough-in date/app. by  
Heat & Air Duct date/app. by Peri. beam (Lintel) date/app. by Pool date/app. by  
Permanent power date/app. by C.O. Final date/app. by Culvert date/app. by  
Pump pole date/app. by Utility Pole date/app. by M/H tie downs, blocking, electricity and plumbing date/app. by  
Reconnection date/app. by RV date/app. by Re-roof date/app. by

BUILDING PERMIT FEE \$ 0.00 CERTIFICATION FEE \$ 0.00 SURCHARGE FEE \$ 0.00  
MISC. FEES \$ 300.00 ZONING CERT. FEE \$ 50.00 FIRE FEE \$ 0.00 WASTE FEE \$  
FLOOD DEVELOPMENT FEE \$ FLOOD ZONE FEE \$ 25.00 CULVERT FEE \$ **TOTAL FEE** 375.00  
INSPECTORS OFFICE  CLERKS OFFICE 

NOTICE: IN ADDITION TO THE REQUIREMENTS OF THIS PERMIT, THERE MAY BE ADDITIONAL RESTRICTIONS APPLICABLE TO THIS PROPERTY THAT MAY BE FOUND IN THE PUBLIC RECORDS OF THIS COUNTY.  
NOTICE: ALL OTHER APPLICABLE STATE OR FEDERAL PERMITS SHALL BE OBTAINED BEFORE COMMENCEMENT OF THIS PERMITTED DEVELOPMENT.

**"WARNING TO OWNER: YOUR FAILURE TO RECORD A NOTICE OF COMMENCEMENT MAY RESULT IN YOUR PAYING TWICE FOR IMPROVEMENTS TO YOUR PROPERTY. IF YOU INTEND TO OBTAIN FINANCING, CONSULT WITH YOUR LENDER OR AN ATTORNEY BEFORE RECORDING YOUR NOTICE OF COMMENCEMENT."**

EVERY PERMIT ISSUED SHALL BECOME INVALID UNLESS THE WORK AUTHORIZED BY SUCH PERMIT IS COMMENCED WITHIN 180 DAYS AFTER ITS ISSUANCE, OR IF THE WORK AUTHORIZED BY SUCH PERMIT IS SUSPENDED OR ABANDONED FOR A PERIOD OF 180 DAYS AFTER THE TIME THE WORK IS COMMENCED. A VALID PERMIT RECIEVES AN APPROVED INSPECTION EVERY 180 DAYS. WORK SHALL BE CONSIDERED NOT SUSPENDED, ABANDONED OR INVALID WHEN THE PERMIT HAS RECIEVED AN APPROVED INSPECTION WITHIN 180 DAYS OT THE PREVIOUS INSPECTION.

**The Issuance of this Permit Does Not Waive Compliance by Permittee with Deed Restrictions.**