

APPLICANTMICHAEL BENNETT

PHONE352-472-4943

ADDRESSPO BOX 367

NEWBERRYFL32669

OWNERCYNTHIA JARRELL

PHONE386-365-4483

ADDRESS168NW HARRIS LOOP

LAKE CITYFL32055

CONTRACTORMAC JOHNSON

PHONE352-472-4943

LOCATION OF PROPERTY90 W, R COMMERCE DR, R FAIRWAY DR, R EGRET LN, L HARRIS LAKE

DR, R HARRIS LOOP, 3RD ON THE RIGHT

TYPE DEVELOPMENTRE-ROOD SFD

ESTIMATED COST OF CONSTRUCTION9500.00

HEATED FLOOR AREA

TOTAL AREA

HEIGHT

STORIES

FOUNDATION

WALLS

ROOF PITCH4/12

FLOOR

LAND USE & ZONING

MAX. HEIGHT35

Minimum Set Back Requirments:

STREET-FRONT

REAR

SIDE

NO. EX.D.U.1

FLOOD ZONE

DEVELOPMENT PERMIT NO.

PARCEL ID26-3S-16-02308-053

SUBDIVISIONFAIRWAY VIEW S/D

LOT13


BLOCK2-A

PHASE

UNIT

TOTAL ACRES

RC0061384



Culvert Permit No.

Culvert Waiver

Contractor's License Number

Applicant/Owner/Contractor

EXISTING

LH

N

Driveway Connection

Septic Tank Number

LU & Zoning checked by

Approved for Issuance

New Resident

COMMENTS: NOC ON FILE

Check # or Cash19907

FOR BUILDING & ZONING DEPARTMENT ONLY

(footer/Slab)

Temporary Power

Foundation

Monolithic

date/app. by

date/app. by

date/app. by

Under slab rough-in plumbing

Slab

Sheathing/Nailing

date/app. by

date/app. by

date/app. by

Framing

Insulation

date/app. by

date/app. by

Rough-in plumbing above slab and below wood floor

Electrical rough-in

date/app. by

date/app. by

Heat & Air Duct

Peri. beam (Lintel)

Pool

date/app. by

date/app. by

date/app. by

Permanent power

C.O. Final

Culvert

date/app. by

date/app. by

date/app. by

Pump pole

Utility Pole

M/H tie downs, blocking, electricity and plumbing

date/app. by

date/app. by

date/app. by

Reconnection

RV

Re-roof

date/app. by

date/app. by

date/app. by

BUILDING PERMIT FEE \$50.00

CERTIFICATION FEE \$0.00

SURCHARGE FEE \$0.00

MISC. FEES \$0.00

ZONING CERT. FEE \$

FIRE FEE \$0.00


WASTE FEE \$


FLOOD DEVELOPMENT FEE \$

FLOOD ZONE FEE \$

CULVERT FEE \$

TOTAL FEE50.00

INSPECTORS OFFICE

CLERKS OFFICE

NOTICE: IN ADDITION TO THE REQUIREMENTS OF THIS PERMIT, THERE MAY BE ADDITIONAL RESTRICTIONS APPLICABLE TO THIS PROPERTY THAT MAY BE FOUND IN THE PUBLIC RECORDS OF THIS COUNTY. AND THERE MAY BE ADDITIONAL PERMITS REQUIRED FROM OTHER GOVERNMENTAL ENTITIES SUCH AS WATER MANAGEMENT DISTRICTS, STATE AGENCIES, OR FEDERAL AGENCIES.

"WARNING TO OWNER: YOUR FAILURE TO RECORD A NOTICE OF COMMENCEMENT MAY RESULT IN YOUR PAYING TWICE FOR IMPROVEMENTS TO YOUR PROPERTY. IF YOU INTEND TO OBTAIN FINANCING, CONSULT WITH YOUR LENDER OR AN ATTORNEY BEFORE RECORDING YOUR NOTICE OF COMMENCEMENT."

EVERY PERMIT ISSUED SHALL BECOME INVALID UNLESS THE WORK AUTHORIZED BY SUCH PERMIT IS COMMENCED WITHIN 180 DAYS AFTER ITS ISSUANCE, OR IF THE WORK AUTHORIZED BY SUCH PERMIT IS SUSPENDED OR ABANDONED FOR A PERIOD OF 180 DAYS AFTER THE TIME THE WORK IS COMMENCED. A VALID PERMIT RECIEVES AN APPROVED INSPECTION EVERY 180 DAYS. WORK SHALL BE CONSIDERED NOT SUSPENDED, ABANDONED OR INVALID WHEN THE PERMIT HAS RECIEVED AN APPROVED INSPECTION WITHIN 180 DAYS OT THE PREVIOUS INSPECTION.

The Issuance of this Permit Does Not Waive Compliance by Permittee with Deed Restrictions.