


DATE 08/22/2017

Columbia County Building Permit

PERMIT

This Permit Must Be Prominently Posted on Premises During Construction



000035717

APPLICANT	MARK BAUER		PHONE	352.283.2002	
ADDRESS	267	NW 248TH WAY	HIGH SPRINGS	FL	32643
OWNER	MF BUTLER HOMES, LLC		PHONE	770.639.3904	
ADDRESS	250	SW PADDOCK CT	LAKE CITY	FL	32024
CONTRACTOR	MARK BAUER		PHONE	352.283.2002	
LOCATION OF PROPERTY	47-S TO WESTER.TL TO BRIARWOOD.TR AND IT'S THE 3RD LOT ON R.				
TYPE DEVELOPMENT	SFD/UTILITY		ESTIMATED COST OF CONSTRUCTION	155000.00	
HEATED FLOOR AREA	2143.00	TOTAL AREA	3100.00	HEIGHT	STORIES 1
FOUNDATION	CONC	WALLS	FRAMED	ROOF PITCH	3'12 FLOOR CONC
LAND USE & ZONING	PRRD		MAX. HEIGHT		
Minimum Set Back Requirments:	STREET-FRONT	30.00	REAR	200.00	SIDE 25.00
NO. EX.D.U.	0	FLOOD ZONE	X	DEVELOPMENT PERMIT NO.	
PARCEL ID	31-4S-17-08920-103		SUBDIVISION	BRIARWOOD	
LOT	3	BLOCK	PHASE	UNIT	TOTAL ACRES 2.42
000002464	CBC1259633				
Culvert Permit No.	Culvert Waiver	Contractor's License Number	Applicant/Owner/Contractor		
PWD	17-0528-N	BMS	TC	N	
Driveway Connection	Septic Tank Number	LU & Zoning checked by	Approved for Issuance	New Resident	Time/STUP No.
COMMENTS:	1 FOOT ABOVE ROAD. NOC ON FILE.				
			Check # or Cash	5243	

FOR BUILDING & ZONING DEPARTMENT ONLY

(footer/Slab)

Temporary Power	Foundation	Monolithic
date/app. by	date/app. by	date/app. by
Under slab rough-in plumbing	Slab	Sheathing/Nailing
date/app. by	date/app. by	date/app. by
Framing	Insulation	
date/app. by	date/app. by	
Rough-in plumbing above slab and below wood floor	Electrical rough-in	
date/app. by	date/app. by	
Heat & Air Duct	Peri. beam (Lintel)	Pool
date/app. by	date/app. by	date/app. by
Permanent power	C.O. Final	Culvert
date/app. by	date/app. by	date/app. by
Pump pole	Utility Pole	M/H tie downs, blocking, electricity and plumbing
date/app. by	date/app. by	date/app. by
Reconnection	RV	Re-roof
date/app. by	date/app. by	date/app. by

BUILDING PERMIT FEE \$	775.00	CERTIFICATION FEE \$	15.50	SURCHARGE FEE \$	15.50
MISC. FEES \$	0.00	ZONING CERT. FEE \$	50.00	FIRE FEE \$	0.00
PLAN REVIEW FEE \$	194.00	DP & FLOOD ZONE FEE \$	25.00	CULVERT FEE \$	25.00
				TOTAL FEE	1100.00
INSPECTORS OFFICE			CLERKS OFFICE		

NOTICE: IN ADDITION TO THE REQUIREMENTS OF THIS PERMIT, THERE MAY BE ADDITIONAL RESTRICTIONS APPLICABLE TO THIS PROPERTY THAT MAY BE FOUND IN THE PUBLIC RECORDS OF THIS COUNTY.
NOTICE: ALL OTHER APPLICABLE STATE OR FEDERAL PERMITS SHALL BE OBTAINED BEFORE COMMENCEMENT OF THIS PERMITTED DEVELOPMENT.

"WARNING TO OWNER: YOUR FAILURE TO RECORD A NOTICE OF COMMENCEMENT MAY RESULT IN YOUR PAYING TWICE FOR IMPROVEMENTS TO YOUR PROPERTY. IF YOU INTEND TO OBTAIN FINANCING, CONSULT WITH YOUR LENDER OR AN ATTORNEY BEFORE RECORDING YOUR NOTICE OF COMMENCEMENT."

EVERY PERMIT ISSUED SHALL BECOME INVALID UNLESS THE WORK AUTHORIZED BY SUCH PERMIT IS COMMENCED WITHIN 180 DAYS AFTER ITS ISSUANCE, OR IF THE WORK AUTHORIZED BY SUCH PERMIT IS SUSPENDED OR ABANDONED FOR A PERIOD OF 180 DAYS AFTER THE TIME THE WORK IS COMMENCED. A VALID PERMIT RECIEVES AN APPROVED INSPECTION EVERY 180 DAYS. WORK SHALL BE CONSIDERED NOT SUSPENDED, ABANDONED OR INVALID WHEN THE PERMIT HAS RECIEVED AN APPROVED INSPECTION WITHIN 180 DAYS OT THE PREVIOUS INSPECTION.

The Issuance of this Permit Does Not Waive Compliance by Permittee with Deed Restrictions.