

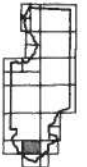
NATIONAL FLOOD INSURANCE PROGRAM

FIRM
FLOOD INSURANCE RATE MAP

COLUMBIA
COUNTY,
FLORIDA
(UNINCORPORATED AREAS)

PANEL 260 OF 290

PANEL LOCATION



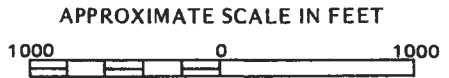
COMMUNITY-PANEL NUMBER
120070 0260 B

EFFECTIVE DATE:
JANUARY 6, 1988



Federal Emergency Management Agency

This is an official copy of a portion of the above referenced flood map. It is using F-MIT Version 1.0. This map does not reflect changes or amendments that may have been made subsequent to the date on the title block. Further information is available from the Federal Emergency Management Agency.



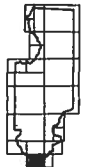
NATIONAL FLOOD INSURANCE PROGRAM

FIRM
FLOOD INSURANCE RATE MAP

COLUMBIA
COUNTY,
FLORIDA
(UNINCORPORATED AREAS)

PANEL 270 OF 290

PANEL LOCATION



COMMUNITY-PANEL NUMBER
120070 0270 B

EFFECTIVE DATE:
JANUARY 6, 1988



Federal Emergency Management Agency

