

DATE 05/05/2010

Columbia County Building Permit

This Permit Must Be Prominently Posted on Premises During Construction

PERMIT
000028542

APPLICANT ROCKY FORD PHONE 386.497.2311
ADDRESS POB 39 FT. WHITE FL 32038
OWNER GLEN SMITH PHONE 904.333.310
ADDRESS 191 SW MEREDITH LN LAKE CITY FL 32024
CONTRACTOR JESSIE COOPER PHONE 386.752.2295
LOCATION OF PROPERTY 90-W TO SR.247-S, TL TO C-242, TL TO FRIENDSHIP WAY, TL (BLAINE EST.), TO BUCHANAN, TR TO MEREDITH, TR & IT'S THE 3RD LOT ON L
TYPE DEVELOPMENT M/H/UTILITY ESTIMATED COST OF CONSTRUCTION 0.00
HEATED FLOOR AREA TOTAL AREA HEIGHT STORIES
FOUNDATION WALLS ROOF PITCH FLOOR
LAND USE & ZONING RR MAX. HEIGHT
Minimum Set Back Requirments: STREET-FRONT 25.00 REAR 15.00 SIDE 10.00
NO. EX.D.U. 0 FLOOD ZONE DEVELOPMENT PERMIT NO.

PARCEL ID 22-4S-16-03090-315 SUBDIVISION BLAINE ESTATES
LOT 15 BLOCK PHASE 3 UNIT TOTAL ACRES 1.00

000001811 IH10254621
Culvert Permit No. Culvert Waiver Contractor's License Number Applicant/Owner/Contractor
18"X32'MITERED 10-0196 BLK HD N
Driveway Connection Septic Tank Number LU & Zoning checked by Approved for Issuance New Resident

COMMENTS: 1 FOOT ABOVE ROAD.

Check # or Cash 6409

FOR BUILDING & ZONING DEPARTMENT ONLY

(footer/Slab)

Temporary Power Foundation Monolithic
 date/app. by date/app. by date/app. by
Under slab rough-in plumbing Slab Sheathing/Nailing
 date/app. by date/app. by date/app. by
Framing Insulation
 date/app. by date/app. by
Rough-in plumbing above slab and below wood floor Electrical rough-in
 date/app. by date/app. by
Heat & Air Duct Peri. beam (Lintel) Pool
 date/app. by date/app. by date/app. by
Permanent power C.O. Final Culvert
 date/app. by date/app. by date/app. by
Pump pole Utility Pole M/H tie downs, blocking, electricity and plumbing
 date/app. by date/app. by date/app. by
Reconnection RV Re-roof
 date/app. by date/app. by date/app. by

BUILDING PERMIT FEE \$ 0.00 CERTIFICATION FEE \$ 0.00 SURCHARGE FEE \$ 0.00
MISC. FEES \$ 300.00 ZONING CERT. FEE \$ 50.00 FIRE FEE \$ 32.10 WASTE FEE \$ 83.75
FLOOD DEVELOPMENT FEE \$ FLOOD ZONE FEE \$ 25.00 CULVERT FEE \$ 25.00 TOTAL FEE 515.85
INSPECTORS OFFICE CLERKS OFFICE

NOTICE: IN ADDITION TO THE REQUIREMENTS OF THIS PERMIT, THERE MAY BE ADDITIONAL RESTRICTIONS APPLICABLE TO THIS PROPERTY THAT MAY BE FOUND IN THE PUBLIC RECORDS OF THIS COUNTY. AND THERE MAY BE ADDITIONAL PERMITS REQUIRED FROM OTHER GOVERNMENTAL ENTITIES SUCH AS WATER MANAGEMENT DISTRICTS, STATE AGENCIES, OR FEDERAL AGENCIES.

"WARNING TO OWNER: YOUR FAILURE TO RECORD A NOTICE OF COMMENCEMENT MAY RESULT IN YOUR PAYING TWICE FOR IMPROVEMENTS TO YOUR PROPERTY. IF YOU INTEND TO OBTAIN FINANCING, CONSULT WITH YOUR LENDER OR AN ATTORNEY BEFORE RECORDING YOUR NOTICE OF COMMENCEMENT."

EVERY PERMIT ISSUED SHALL BECOME INVALID UNLESS THE WORK AUTHORIZED BY SUCH PERMIT IS COMMENCED WITHIN 180 DAYS AFTER ITS ISSUANCE, OR IF THE WORK AUTHORIZED BY SUCH PERMIT IS SUSPENDED OR ABANDONED FOR A PERIOD OF 180 DAYS AFTER THE TIME THE WORK IS COMMENCED. A VALID PERMIT RECIEVES AN APPROVED INSPECTION EVERY 180 DAYS. WORK SHALL BE CONSIDERED NOT SUSPENDED, ABANDONED OR INVALID WHEN THE PERMIT HAS RECIEVED AN APPROVED INSPECTION WITHIN 180 DAYS OT THE PREVIOUS INSPECTION.

The Issuance of this Permit Does Not Waive Compliance by Permittee with Deed Restrictions.

JESSIE COOPER LIABILITY

PERMIT APPLICATION / MANUFACTURED HOME INSTALLATION APPLICATION

For Office Use Only (Revised 1-10-08) Zoning Official BK 04.05.10 Building Official AD 5-4-10

110 AP# 1004-52 Date Received 4/27/10 By G Permit # 28542

Flood Zone X Development Permit N/A Zoning RR Land Use Plan Map Category RUL0

Comments _____

FEMA Map# N/A Elevation N/A Finished Floor 1st floor River N/A In Floodway N/A

☒ Site Plan with Setbacks Shown ☒ EH # 10-0196 ☐ EH Release ☐ Well letter ☐ Existing well

☒ Recorded Deed or Affidavit from land owner ☐ Letter of Auth. from installer ☐ State Road Access

☐ Parent Parcel # _____ ☐ STUP-MH _____ ☐ F W Comp. letter _____

IMPACT FEES: EMS _____ Fire _____ Corr _____ Road/Code _____

School _____ = TOTAL _____ Impact Fees Suspended March 2009 MF

Property ID # 22-48-16-03090-315 Subdivision BLANKESTATES LOTS PH 3

- New Mobile Home X Used Mobile Home _____ MH Size 26'8" x 52 Year 10
- Applicant Dale Burdon Lech Ford Phone # 386-497-2311
- Address PO Box 39, Fort White, FL, 32038
- Name of Property Owner Glen Smith Phone # 904-333-3102
- 911 Address 191 SW MERIDITH LANE, L.C., FL, 32024
- Circle the correct power company - FL Power & Light - Clay Electric
(Circle One) - Suwannee Valley Electric - Progress Energy
- Name of Owner of Mobile Home SAME Phone # SAME
- Address 191 SW MERIDITH LANE, LAKE CITY, FL, 32024
- Relationship to Property Owner SAME
- Current Number of Dwellings on Property 0
- Lot Size 150 x 290 Total Acreage 1
- Do you : Have Existing Drive or Private Drive or need Culvert Permit or Culvert Waiver (Circle one)
(Currently using) (Blue Road Sign) (Putting in a Culvert) (Not existing but do not need a Culvert)
- Is this Mobile Home Replacing an Existing Mobile Home NO (ones)
- Driving Directions to the Property 247 South, T L on CR 242, T L on Friendship Way (BLANKEST), T R on BUCHANON, T R on MERIDITH, 3RD LOT ON LEFT
- Name of Licensed Dealer/Installer Jessie Cooper Phone # 386-752-2295
- Installers Address 155 NW DRIBSON DR, LAKE CITY, FL, 32055
- License Number FN# 1025462/1 Installation Decal # 974

74E: 5.4.10 - OK# 6909-

SERIAL # to be called in @ a later date when rec'd

left message for Dale 5/4/10

PERMIT WORKSHEET

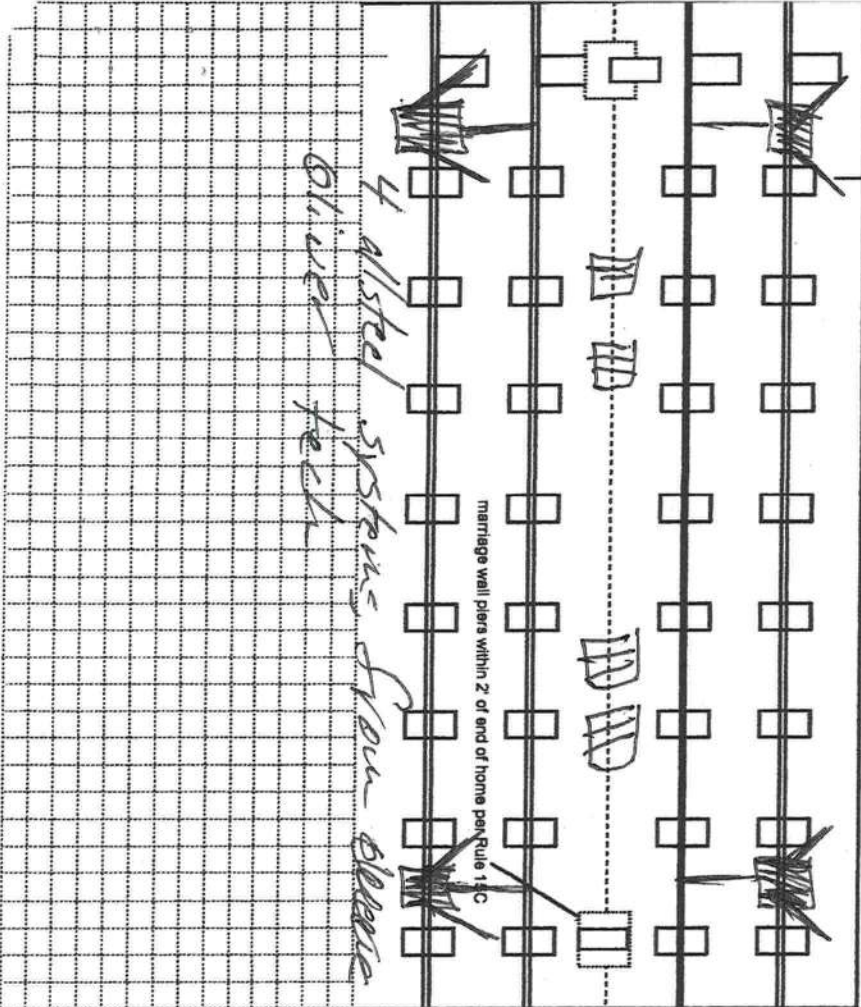
page 1 of 2

Installer Jesse Cooper License # IH102546211
 Manufacturer Lawn Homes Length x Width _____
 Name of Owner of this Mobile Home Glenn + Kimberly Smith
 Phone 1904 737 9819
 Address 191 SW MIDDLE AVE, LCF, 32024

NOTE: If home is a single wide fill out one half of the blocking plan
 if home is a triple or quad wide sketch in remainder of home

I understand Lateral Arm Systems cannot be used on any home (new or used)
 where the sidewall ties exceed 5 ft 4 in.

Installer's initials JC



New Home ☒ Used Home ☐ Year 2010
 Home installed to the Manufacturer's Installation Manual ☒
 Home is installed in accordance with Rule 15-C ☒
 Single wide ☐ Wind Zone II ☒ Wind Zone III ☐
 Double wide ☒ Installation Decal # 974
 Triple/Quad ☐ Serial # FLTHLCT 28286-2046
AsB

PIER SPACING TABLE FOR USED HOMES

Load bearing capacity (sq in)	16" x 16" (256)	18 1/2" x 18 (342)	20" x 20" (400)	22" x 22" (484)*	24" x 24" (576)*	26" x 26" (676)
1000 dsf	3'	4'	5'	6'	7'	8'
1500 dsf	4' 6"	6'	7'	8'	8'	8'
2000 dsf	6'	8'	8'	8'	8'	8'
2500 dsf	7' 6"	8'	8'	8'	8'	8'
3000 dsf	8'	8'	8'	8'	8'	8'
3500 dsf	8'	8'	8'	8'	8'	8'

* Interpolated from Rule 15-C-1 pier spacing table.

PIER PAD SIZES

17x22.5
16x16
23x31

POPULAR PAD SIZES

Pad Size	Sq In
16 x 16	256
16 x 18	288
18.5 x 18.5	342
18 x 22.5	360
17 x 22	374
13 1/4 x 26 1/4	348
20 x 20	400
17 3/16 x 25 3/16	441
17 1/2 x 25 1/2	446
24 x 24	576
26 x 26	676

I-beam pier pad size

Perimeter pier pad size

Other pier pad sizes (required by the mfg.)

Draw the approximate locations of marriage wall openings 4 foot or greater. Use this symbol to show the piers.

List all marriage wall openings greater than 4 foot and their pier pad sizes below.

ANCHORS

4 ft 5 ft

FRAME TIES

within 2' of end of home spaced at 5' 4" oc

TIEDOWN COMPONENTS

OTHER TIES

Longitudinal Stabilizing Device (LSD)
 Manufacturer Oliver Tech
 Longitudinal Stabilizing Device w/ Lateral Arms
 Manufacturer Oliver Tech

Sidewall
 Longitudinal
 Marriage wall
 Shearwall
 Number 24
202

PERMIT NUMBER

0

PERMIT WORKSHEET

page 2 of 2

POCKET PENETROMETER TEST

The pocket penetrometer tests are rounded down to _____ psf or check here to declare 1000 lb. soil _____ without testing.

x 1000 x 1000 x 1000

POCKET PENETROMETER TESTING METHOD

1. Test the perimeter of the home at 6 locations.
2. Take the reading at the depth of the footer.
3. Using 500 lb. increments, take the lowest reading and round down to that increment.

x 1000 x 1000 x 1000

TORQUE PROBE TEST

The results of the torque probe test is 240 inch pounds or check here if you are declaring 5' anchors without testing. A test showing 275 inch pounds or less will require 4 foot anchors.

Note: A state approved lateral arm system is being used and 4 ft. anchors are allowed at the sidewall locations. I understand 5 ft anchors are required at all centerline tie points where the torque test reading is 275 or less and where the mobile home manufacturer may requires anchors with 4000 lb holding capacity.

Installer's Initials JC

ALL TESTS MUST BE PERFORMED BY A LICENSED INSTALLER

Installer Name

Jesse Cooper

Date Tested

4-20-10

Electrical

Connect electrical conductors between multi-wide units, but not to the main power source. This includes the bonding wire between multi-wide units. Pg. 34

Plumbing

Connect all sewer drains to an existing sewer tap or septic tank. Pg. 36

Connect all potable water supply piping to an existing water meter, water tap, or other independent water supply systems. Pg. 36

Site Preparation

Debris and organic material removed _____ Swale Pad Other _____

Fastening multi wide units

Floor: Type Fastener: 4093 Length: 6" Spacing: 12"
Walls: Type Fastener: 5/16x5 Length: 4" Spacing: 10"
Roof: Type Fastener: Flashed Length: 20'x2 Spacing: 2'
For used homes a min. 30 gauge, 8" wide, galvanized metal strip will be centered over the peak of the roof and fastened with galv. roofing nails at 2" on center on both sides of the centerline.

Gasket (weatherproofing requirement)

I understand a properly installed gasket is a requirement of all new and used homes and that condensation, mold, mildew and buckled marriage walls are a result of a poorly installed or no gasket being installed. I understand a strip of tape will not serve as a gasket.

Installer's Initials JS

Type gasket Factory installed

Installed: Between Floors Yes
Between Walls Yes
Bottom of ridgebeam Yes

Weatherproofing

The bottomboard will be repaired and/or taped Yes Pg.
Siding on units is installed to manufacturer's specifications Yes
Fireplace chimney installed so as not to allow intrusion of rain water Yes

Miscellaneous

Skirting to be installed. Yes No _____
Dryer vent installed outside of skirting. Yes Yes _____ N/A
Range downflow vent installed outside of skirting Yes Yes _____ N/A
Drain lines supported at 4 foot intervals Yes Yes _____
Electrical crossovers protected. Yes Yes _____
Other: _____

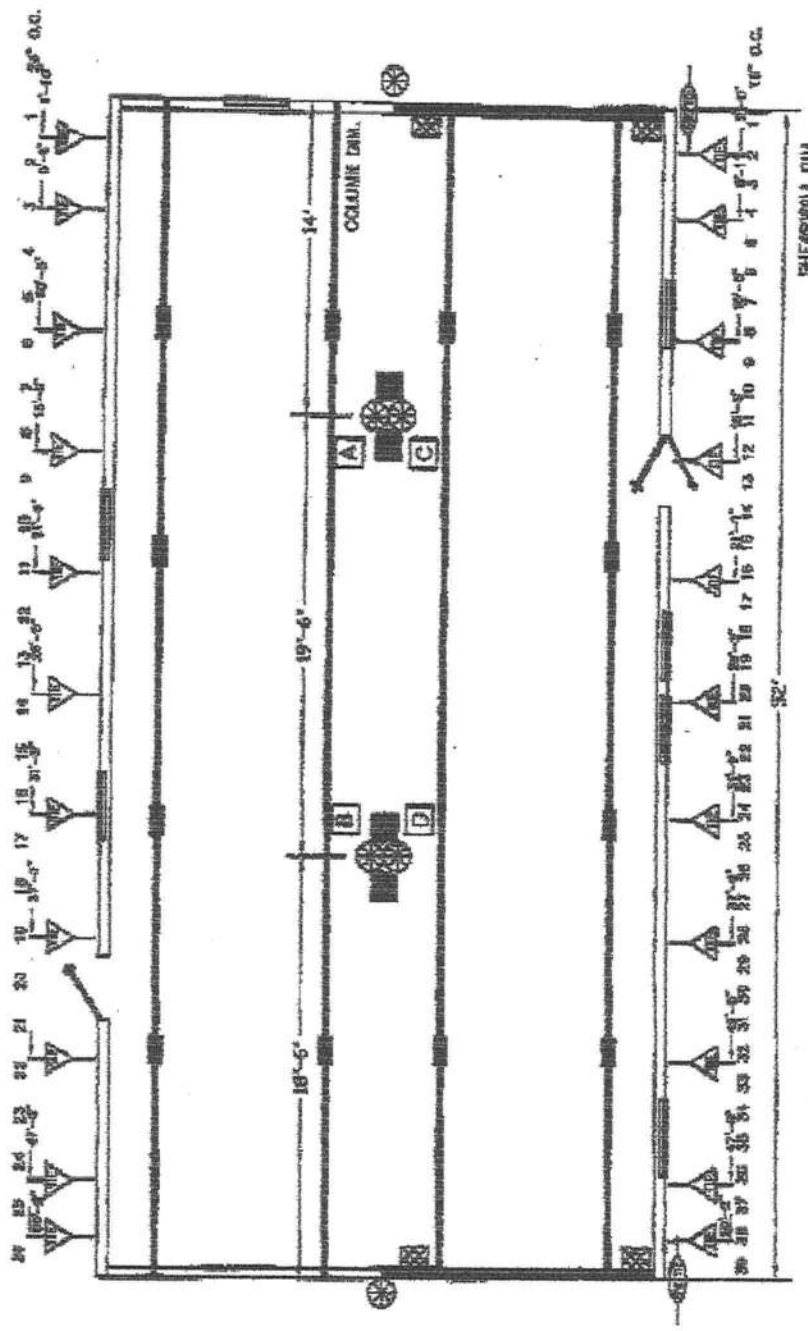
Installer verifies all information given with this permit worksheet is accurate and true based on the

Installer Signature

Jesse Cooper

Date

4-20-10



BLOCKING LEGEND:

1) ALL EXTERIOR DOORS, BAY WINDOWS, RECESSED SIDEWALLS AND EXTERIOR WALL OPENINGS 48" OR GREATER, WILL REQUIRE BLOCKING ON EACH SIDE.

2) 37" WIDE HOMES REQUIRED TO BE BLOCKED MIN 8'-0" ON CENTER BETWEEN COLUMNS.

1) I-BEAM BLOCKING
SEE SBL BEARING CAPACITY CHARTS FOR SPACING

2) COLUMN BLOCKING
SEE SBL BEARING CAPACITY CHARTS FOR PAB SIZE

3) SHEARWALL BLOCKING

4) SHEARWALL FRAME TIE

5) CENTER LINE TIES

6) VERTICAL TIE
MAX. SPACING 8'-0" CENTER TO CENTER

7) LONGITUDINAL TIES

8) SHEARWALL TIE

9) SHEARWALL DIA.

10) COLUMN DIA.

11) 16" O.C.

12) 14"

13) 12"

14) 10"

15) 8"

16) 6"

17) 4"

18) 3"

19) 2"

20) 1"

21) 0"

22) -1"

23) -2"

24) -3"

25) -4"

26) -5"

27) -6"

28) -7"

29) -8"

30) -9"

31) -10"

32) -11"

33) -12"

34) -13"

35) -14"

36) -15"

37) -16"

38) -17"

39) -18"

40) -19"

41) -20"

42) -21"

43) -22"

44) -23"

45) -24"

46) -25"

47) -26"

48) -27"

49) -28"

50) -29"

51) -30"

52) -31"

53) -32"

54) -33"

55) -34"

56) -35"

57) -36"

58) -37"

59) -38"

60) -39"

61) -40"

62) -41"

63) -42"

64) -43"

65) -44"

66) -45"

67) -46"

68) -47"

69) -48"

70) -49"

71) -50"

72) -51"

73) -52"

74) -53"

75) -54"

76) -55"

77) -56"

78) -57"

79) -58"

80) -59"

81) -60"

82) -61"

83) -62"

84) -63"

85) -64"

86) -65"

87) -66"

88) -67"

89) -68"

90) -69"

91) -70"

92) -71"

93) -72"

94) -73"

95) -74"

96) -75"

97) -76"

98) -77"

99) -78"

100) -79"

101) -80"

102) -81"

103) -82"

104) -83"

105) -84"

106) -85"

107) -86"

108) -87"

109) -88"

110) -89"

111) -90"

112) -91"

113) -92"

114) -93"

115) -94"

116) -95"

117) -96"

118) -97"

119) -98"

120) -99"

121) -100"

122) -101"

123) -102"

124) -103"

125) -104"

126) -105"

127) -106"

128) -107"

129) -108"

130) -109"

131) -110"

132) -111"

133) -112"

134) -113"

135) -114"

136) -115"

137) -116"

138) -117"

139) -118"

140) -119"

141) -120"

142) -121"

143) -122"

144) -123"

145) -124"

146) -125"

147) -126"

148) -127"

149) -128"

150) -129"

151) -130"

152) -131"

153) -132"

154) -133"

155) -134"

156) -135"

157) -136"

158) -137"

159) -138"

160) -139"

161) -140"

162) -141"

163) -142"

164) -143"

165) -144"

166) -145"

167) -146"

168) -147"

169) -148"

170) -149"

171) -150"

172) -151"

173) -152"

174) -153"

175) -154"

176) -155"

177) -156"

178) -157"

179) -158"

180) -159"

181) -160"

182) -161"

183) -162"

184) -163"

185) -164"

186) -165"

187) -166"

188) -167"

189) -168"

190) -169"

191) -170"

192) -171"

193) -172"

194) -173"

195) -174"

196) -175"

197) -176"

198) -177"

199) -178"

200) -179"

201) -180"

202) -181"

203) -182"

204) -183"

205) -184"

206) -185"

207) -186"

208) -187"

209) -188"

210) -189"

211) -190"

212) -191"

213) -192"

214) -193"

215) -194"

216) -195"

217) -196"

218) -197"

219) -198"

220) -199"

221) -200"

222) -201"

223) -202"

224) -203"

225) -204"

226) -205"

227) -206"

228) -207"

229) -208"

230) -209"

231) -210"

232) -211"

233) -212"

234) -213"

235) -214"

236) -215"

237) -216"

238) -217"

239) -218"

240) -219"

241) -220"

242) -221"

243) -222"

244) -223"

245) -224"

246) -225"

247) -226"

248) -227"

249) -228"

250) -229"

251) -230"

252) -231"

253) -232"

254) -233"

255) -234"

256) -235"

257) -236"

258) -237"

259) -238"

260) -239"

261) -240"

262) -241"

263) -242"

264) -243"

265) -244"

266) -245"

267) -246"

268) -247"

269) -248"

270) -249"

This Instrument Prepared By:
Michael H. Harrell
Abstract & Title Services, Inc.
P. O. Box 7175
Lake City, FL 32055
ATS# 2-17930

Inst: 201012005974 Date: 4/16/2010 Time: 12:09 PM
Stamp: Deed 175.00
DC: P DeWitt Cason, Columbia County Page 1 of 1 B 1192 P 1978

GENERAL WARRANTY DEED

Trust to Individual (or Corporation)

This Warranty Deed made this 14th day of April, 2010 by

Daniel Crapps and L. James Cherry, Trustees of the CR-242 Land Trust dated November 14, 1996

hereinafter called the Grantor, to

Glen P. Smith, and his wife, Kimberly R. Smith

whose post office address is 191 SW Meredith Lane, Lake City, FL, hereinafter called the Grantee.

(Wherever used herein the terms "Grantor" and "Grantee" include all the parties to this instrument and the heirs, legal representatives and assigns of individuals, and the successors and assigns of Corporation.)

The Grantor, for and in consideration of the sum of \$10.00 and other valuable considerations, receipt whereof is hereby acknowledged, hereby grants, bargains, sells, unto the Grantee all that certain land, situate in COLUMBIA County, Florida, viz: TAX ID: R03090-315 :

Lot 15, Blaine Estates, Phase III, a subdivision according to the plat thereof as recorded in Plat Book 8, Pages 132-134 of the Public Records of Columbia County, Florida.

Together with all the tenements, hereditaments, and appurtenances thereto belonging or in any ways appertaining.

To have and to hold, the same in fee simple forever.

And the Grantor hereby covenants with said Grantee that the Grantor is lawfully seized of said land in fee simple; that the Grantor has good right and lawful authority to sell and convey said land, and hereby warrants the title to said land and will defend the same against the lawful claims of all persons whomsoever; and that said land is free of all encumbrances except taxes accruing subsequent to December 31, 2009.

In witness whereof, the said Grantor has signed and sealed these presents the day and year first above written.

WITNESS

Printed Name: Lisa Hicks

WITNESS

Printed Name: MARY LYONS

CR-242 Land Trust

Daniel Crapps, as Trustee

L. James Cherry, as Trustee

State of Florida
County of Columbia

I hereby certify that on this 14th day of April, 2010, before me, an officer duly authorized to administer oaths and take acknowledgements, personally appeared Daniel Crapps and L. James Cherry, Trustees of the CR-242 Land Trust dated November 14, 1996, who is personally known to me or produced a OK for identification, and known to me to be the person described in and who executed the foregoing instrument, who acknowledged before me that he/she/they executed the same, and an oath was not taken.

(SEAL)

Vera Lisa Hicks
NOTARY PUBLIC

My Commission Expires: 8-23-10



VERA LISA HICKS
Notary Public, State of Florida
My Comm. Expires Aug. 23, 2010
Comm No 00558090

Virentu

Permit Application Number 10-0196

Smith

Hand-drawn site plan of a property. The plan is bounded by a dashed line at the top labeled "PART II - SITEPLAN". The property is divided into several sections by solid lines. Key features and dimensions include:

- Top Section:** A large rectangular area with a vertical dimension of 117' on the left and a horizontal dimension of 198' (circled in red) on the right. An arrow labeled "SLOPE" points towards the bottom left.
- Well:** A well is located in the lower-left section, labeled "WELL 100'". A line connects it to a structure in the lower-right section, labeled "49' 6\" (circled in red).
- Structure:** A rectangular structure is located in the lower-right section, labeled "26' 8\" 138' 5\" 52\"".
- Driveway:** A driveway is labeled "DRIVE" on the left side, with a vertical dimension of 65' (circled in red) on the right.
- Bottom Section:** The bottom boundary is labeled "MERIDITH LANE". A small structure or feature is labeled "BM" near the bottom right corner.
- Other Dimensions:** A horizontal dimension of 24' is shown on the right side, and a vertical dimension of 15' is shown on the far right.

10' FOOT UTILITY EASEMENT
SIDES & REAR
15' ON FRONT

Notes: _____

Site Plan submitted by:

Plan Approved

BY

Not Approved

MASTER CONTRACTOR

Date 4-22-10

County Health Department

ALL CHANGES MUST BE APPROVED BY THE COUNTY HEALTH DEPARTMENT

A & B Well Drilling, Inc.

5673 NW Lake Jeffery Road

Lake City, FL, 32055

(O) 386-758-3409

(F) 386-758-3410

(C) 386-623-3151

4/22/2010

To: Columbin County Building Department

Description of well to be installed for Customer: SMITH, GLEN
Located at Address: 191 SW MERIDITH LANE, LC, FL, 32024

1 hp 15 GPM Submersible Pump, 1 1/4" drop pipe, 86 gallon captive tank and back flow prevention, With SRWMD permit.

Bruce Park

Sincerely
Bruce Park
President

MOBILE HOME INSTALLER AFFIDAVIT

As per Florida Statutes Section 320.8249 Mobile Home Installers License:

Any person who engages in mobile home installation shall obtain a mobile home installer's license from the Bureau of Mobile Home and Recreational Vehicle Construction of the Department of Highway Safety and Motor Vehicles pursuant to this section. Said License shall be renewed annually, and each licensee shall pay a fee of \$150.

I, Jesse Cooper, license number IH - 1025462/1 do hereby state that the installation of the manufactured home for (applicant) Dale Burd, Rocky Ford for (customer name) Smith in Columbia County will be done under my supervision.

Jesse Cooper
Signature

Sworn to and subscribed before me this 22 day of April, 2010.

Personally Known: ✓
Produced ID (Type):

Notary Public: [Signature]



(stamp)

SUBCONTRACTOR VERIFICATION FORM

APPLICATION NUMBER _____

CONTRACTOR PERSE CORDERPHONE 623-7820

THIS FORM MUST BE SUBMITTED PRIOR TO THE ISSUANCE OF A PERMIT

In Columbia County one permit will cover all trades doing work at the permitted site. It is **REQUIRED** that we have records of the subcontractors who actually did the trade specific work under the permit. Per Florida Statute 440 and Ordinance 89-6, a contractor shall require all subcontractors to provide evidence of workers' compensation or exemption, general liability insurance and a valid Certificate of Competency license in Columbia County.

Any changes, the permitted contractor is responsible for the corrected form being submitted to this office prior to the start of that subcontractor beginning any work. Violations will result in stop work orders and/or fines.

ELECTRICAL <i>OK</i>	Print Name: <u>MIKE CONNER</u>	Signature: <u>Michael P. Conner</u>
	License #: <u>ER 13013192</u>	Phone #: <u>386-397-0909</u>
MECHANICAL <i>OK</i>	Print Name: <u>DAVID HALL</u>	Signature: _____
A/C <i>OK</i>	License #: <u>CAC 057424</u>	Phone #: <u>386-255-7792</u>
PLUMBING <i>OK</i>	Print Name: <u>PERSE CORDER</u>	Signature: <u>Perse Corder</u>
GAS <i>OK</i>	License #: <u>FH 102546211</u>	Phone #: <u>386-623-7820</u>
ROOFING	Print Name: _____	Signature: _____
	License #: _____	Phone #: _____
SHEET METAL	Print Name: _____	Signature: _____
	License #: _____	Phone #: _____
FIRE SYSTEM/ SPRINKLER	Print Name: _____	Signature: _____
	License #: _____	Phone #: _____
SOLAR	Print Name: _____	Signature: _____
	License #: _____	Phone #: _____

Specialty License	License Number	Sub Contractor's Printed Name	Sub Contractor's Signature
MASON			
CONCRETE FINISHER			
FRAMING			
INSULATION			
STUCCO			
DRYWALL			
PLASTER			
CABINET INSTALLER			
PAINTING			
ACOUSTICAL CEILING			
GLASS			
CERAMIC TILE			
FLOOR COVERING			
ALUM/VINYL SIDING			
GARAGE DOOR			
METAL BLDG ERECTOR			

F. S. 440.103 Building permits; Identification of minimum premium policy.—Every employer shall, as a condition to applying for and receiving a building permit, show proof and certify to the permit issuer that it has secured compensation for its employees under this chapter as provided in ss. 440.10 and 440.38, and shall be presented each time the employer applies for a building permit.

Contractor Form 5 Subcontractor Form 5/00

SUBCONTRACTOR VERIFICATION FORM

APPLICATION NUMBER _____ CONTRACTOR JOSE COOPER PHONE 623-7820
 THIS FORM MUST BE SUBMITTED PRIOR TO THE ISSUANCE OF A PERMIT

In Columbia County one permit will cover all trades doing work at the permitted site. It is **REQUIRED** that we have records of the subcontractors who actually did the trade specific work under the permit. Per Florida Statute 440 and Ordinance 89-6, a contractor shall require all subcontractors to provide evidence of workers' compensation or exemption, general liability insurance and a valid Certificate of Competency license in Columbia County.

Any changes, the permitted contractor is responsible for the corrected form being submitted to this office prior to the start of that subcontractor beginning any work. Violations will result in stop work orders and/or fines.

ELECTRICAL	Print Name: <u>Mike Conner</u>	Signature: <u>Michael J. Conner</u>	Phone #: <u>586-327-0909</u>
	License #: <u>ER 13013192</u>		
MECHANICAL/ A/C	Print Name: <u>David Hall</u>	Signature: <u>David Hall</u>	Phone #: <u>586-255-7792</u>
	License #: <u>CAC 057424</u>		
PLUMBING/ GAS	Print Name: <u>JOSE COOPER</u>	Signature: _____	Phone #: <u>586-623-7820</u>
	License #: <u>FH 102546211</u>		
ROOFING	Print Name: _____	Signature: _____	Phone #: _____
	License #: _____		
SHEET METAL	Print Name: _____	Signature: _____	Phone #: _____
	License #: _____		
FIRE SYSTEM/ SPRINKLER	Print Name: _____	Signature: _____	Phone #: _____
	License #: _____		
SOLAR	Print Name: _____	Signature: _____	Phone #: _____
	License #: _____		

Specialty License	License Number	Sub-Contractors Printed Name	Sub-Contractors Signature
MASON			
CONCRETE FINISHER			
FRAMING			
INSULATION			
STUCCO			
DRYWALL			
PLASTER			
CABINET INSTALLER			
PAINTING			
ACOUSTICAL CEILING			
GLASS			
CERAMIC TILE			
FLOOR COVERING			
ALUM/VINYL SIDING			
GARAGE DOOR			
METAL BLDG ERECTOR			

F. S. 440.103 Building permits; Identification of minimum premium policy.—Every employer shall, as a condition to applying for and receiving a building permit, show proof and certify to the permit issuer that it has secured compensation for its employees under this chapter as provided in ss. 440.10 and 440.38, and shall be presented each time the employer applies for a building permit.



COLUMBIA COUNTY BUILDING DEPARTMENT
135 NE Hernando Ave, Suite B-21, Lake City, FL 32055
Phone: 386-758-1008 Fax: 386-758-2160

MOBILE HOME INSTALLERS LETTER OF AUTHORIZATION

I, Jesse Cooper, give this authority for the job address show below
Installer License Holder Name

only, 191 SW MARYDITH LANE, LC, FL, 32024, and I do certify that
Job Address

the below referenced person(s) listed on this form is/are under my direct supervision and control and is/are authorized to purchase permits, call for inspections and sign on my behalf.

Printed Name of Authorized Person	Signature of Authorized Person	Authorized Person is... (Check one)
Dale Burd		<input checked="" type="checkbox"/> Agent <input type="checkbox"/> Officer <input type="checkbox"/> Property Owner
Roxy Ford		<input checked="" type="checkbox"/> Agent <input type="checkbox"/> Officer <input type="checkbox"/> Property Owner
		<input type="checkbox"/> Agent <input type="checkbox"/> Officer <input type="checkbox"/> Property Owner

I, the license holder, realize that I am responsible for all permits purchased, and all work done under my license and I am fully responsible for compliance with all Florida Statutes, Codes, and Local Ordinances.

I understand that the State Licensing Board has the power and authority to discipline a license holder for violations committed by him/her or by his/her authorized person(s) through this document and that I have full responsibility for compliance granted by issuance of such permits.

Jesse Cooper
License Holders Signature (Notarized)

TH/10254621 4-21-10
License Number Date


NOTARY INFORMATION:

STATE OF: Florida COUNTY OF: Columbia

The above license holder, whose name is Jesse Cooper, personally appeared before me and is known by me or has produced identification (type of I.D.) _____ on this 21 day of April, 20 10.

Rebecca L Arnan
NOTARY'S SIGNATURE

(Seal/Stamp)



Columbia County Building Department Culvert Permit

Culvert Permit No.
000001811

DATE 05/05/2010 PARCEL ID # 22-4S-16-03090-315
APPLICANT ROCKY FORD PHONE 386.497.2311
ADDRESS POB 39 FT. WHITE FL 32038
OWNER GLEN SMITH PHONE 904.333.310
ADDRESS 191 SW MEREDITH LN LAKE CITY FL 32024
CONTRACTOR JESSIE COOPER PHONE 386.752.2295
LOCATION OF PROPERTY 90-W TO SR. 247-S, TL TO C-242, TL TO FRIENDSHIP WAY, TL (BLAINE EST.)
TO BUCHANAN, TR TO MEREDITH, TR AND IT'S THE 3RD LOT ON L.

SUBDIVISION/LOT/BLOCK/PHASE/UNIT BLAINE ESTATES 15 3
SIGNATURE *Rocky D Ford*

INSTALLATION REQUIREMENTS



Culvert size will be 18 inches in diameter with a total length of 32 feet, leaving 24 feet of driving surface. Both ends will be mitered 4 foot with a 4 : 1 slope and poured with a 4 inch thick reinforced concrete slab.

INSTALLATION NOTE: Turnouts will be required as follows:

- a) a majority of the current and existing driveway turnouts are paved, or;
 - b) the driveway to be served will be paved or formed with concrete.
- Turnouts shall be concrete or paved a minimum of 12 feet wide or the width of the concrete or paved driveway, whichever is greater. The width shall conform to the current and existing paved or concreted turnouts.



Culvert installation shall conform to the approved site plan standards.



Department of Transportation Permit installation approved standards.



Other _____

**ALL PROPER SAFETY REQUIREMENTS SHOULD BE FOLLOWED
DURING THE INSTALLATION OF THE CULVERT.**

135 NE Hernando Ave., Suite B-21
Lake City, FL 32055
Phone: 386-758-1008 Fax: 386-758-2160

Amount Paid 25.00



COLUMBIA COUNTY FLORIDA

M/H OCCUPANCY

COLUMBIA COUNTY, FLORIDA

Department of Building and Zoning Inspection

This Certificate of Occupancy is issued to the below named permit holder for the building and premises at the below named location, and certifies that the work has been completed in accordance with the Columbia County Building Code.

Parcel Number 22-4S-16-03090-315

Building permit No. 000028542

Permit Holder JESSIE COOPER

Owner of Building GLEN SMITH

Location: 191 SW MEREDITH LANE, LAKE CITY, FL

Date: 05/19/2010

Tang Sticke

Building Inspector



POST IN A CONSPICUOUS PLACE
(Business Places Only)