


DATE 06/27/2016

Columbia County Building Permit

PERMIT

This Permit Must Be Prominently Posted on Premises During Construction



000034187

APPLICANT	RICHARD B. JACKSON		PHONE	305.333.1720	
ADDRESS	478	NW MILO TERRACE	LAKE CITY	FL	32055
OWNER	RICHARD B. JACKSON		PHONE	305.333.1720	
ADDRESS	478	NW MILO TERRACE	LAKE CITY	FL	32055
CONTRACTOR	RICHARD B. JACKSON		PHONE	305.333.1720	
LOCATION OF PROPERTY	LAKE JEFFERY TO HUNTSVILLE CHURCH.TL TO MILO.TL AND IT'S 4/10 OF A MILE ON L.				
TYPE DEVELOPMENT	SFD/UTILITY		ESTIMATED COST OF CONSTRUCTION	162500.00	
HEATED FLOOR AREA	2498.00	TOTAL AREA	3250.00	HEIGHT	STORIES 2
FOUNDATION	CONC	WALLS	FRAMED	ROOF PITCH	12'12 FLOOR CON
LAND USE & ZONING	A-3		MAX. HEIGHT		
Minimum Set Back Requirments:	STREET-FRONT	30.00	REAR	25.00	SIDE 25.00
NO. EX.D.U.	0	FLOOD ZONE	X	DEVELOPMENT PERMIT NO.	
PARCEL ID	08-3S-16-02032-103		SUBDIVISION	HILLS OF HUNTSVILLE	
LOT	3	BLOCK	PHASE	UNIT	TOTAL ACRES 5.04
000002304	OWNER				
Culvert Permit No.	Culvert Waiver	Contractor's License Number	Applicant/Owner/Contractor		
PWD	16-0320	BMS	TC	Y	
Driveway Connection	Septic Tank Number	LU & Zoning checked by	Approved for Issuance	New Resident	Time/STUP No.
COMMENTS:	1 FOOT ABOVE ROAD. NOC ON FILE.				
			Check # or Cash	1245	

FOR BUILDING & ZONING DEPARTMENT ONLY

(footer/Slab)

Temporary Power	Foundation	Monolithic
date/app. by	date/app. by	date/app. by
Under slab rough-in plumbing	Slab	Sheathing/Nailing
date/app. by	date/app. by	date/app. by
Framing	Insulation	
date/app. by	date/app. by	
Rough-in plumbing above slab and below wood floor	Electrical rough-in	
date/app. by	date/app. by	
Heat & Air Duct	Peri. beam (Lintel)	Pool
date/app. by	date/app. by	date/app. by
Permanent power	C.O. Final	Culvert
date/app. by	date/app. by	date/app. by
Pump pole	Utility Pole	M/H tie downs, blocking, electricity and plumbing
date/app. by	date/app. by	date/app. by
Reconnection	RV	Re-roof
date/app. by	date/app. by	date/app. by

BUILDING PERMIT FEE \$	815.00	CERTIFICATION FEE \$	16.25	SURCHARGE FEE \$	16.25
MISC. FEES \$	0.00	ZONING CERT. FEE \$	50.00	FIRE FEE \$	0.00
WASTE FEE \$					
FLOOD DEVELOPMENT FEE \$		FLOOD ZONE FEE \$	25.00	CULVERT FEE \$	25.00
			TOTAL FEE	947.50	
INSPECTORS OFFICE			CLERKS OFFICE		

NOTICE: IN ADDITION TO THE REQUIREMENTS OF THIS PERMIT, THERE MAY BE ADDITIONAL RESTRICTIONS APPLICABLE TO THIS PROPERTY THAT MAY BE FOUND IN THE PUBLIC RECORDS OF THIS COUNTY.
NOTICE: ALL OTHER APPLICABLE STATE OR FEDERAL PERMITS SHALL BE OBTAINED BEFORE COMMENCEMENT OF THIS PERMITTED DEVELOPMENT.

"WARNING TO OWNER: YOUR FAILURE TO RECORD A NOTICE OF COMMENCEMENT MAY RESULT IN YOUR PAYING TWICE FOR IMPROVEMENTS TO YOUR PROPERTY. IF YOU INTEND TO OBTAIN FINANCING, CONSULT WITH YOUR LENDER OR AN ATTORNEY BEFORE RECORDING YOUR NOTICE OF COMMENCEMENT."

EVERY PERMIT ISSUED SHALL BECOME INVALID UNLESS THE WORK AUTHORIZED BY SUCH PERMIT IS COMMENCED WITHIN 180 DAYS AFTER ITS ISSUANCE, OR IF THE WORK AUTHORIZED BY SUCH PERMIT IS SUSPENDED OR ABANDONED FOR A PERIOD OF 180 DAYS AFTER THE TIME THE WORK IS COMMENCED. A VALID PERMIT RECIEVES AN APPROVED INSPECTION EVERY 180 DAYS. WORK SHALL BE CONSIDERED NOT SUSPENDED, ABANDONED OR INVALID WHEN THE PERMIT HAS RECIEVED AN APPROVED INSPECTION WITHIN 180 DAYS OT THE PREVIOUS INSPECTION.

The Issuance of this Permit Does Not Waive Compliance by Permittee with Deed Restrictions.