



# Columbia County Gateway to Florida

67202  
FOR PLANNING USE ONLY

Application # STUP 240904  
Application Fee 450.00  
Receipt No. 748267  
Filing Date 9-25-2024  
Completeness Date 9-25-2024

## Special Temporary Use Permit Application



### A. PROJECT INFORMATION

1. Project Name: Carolyn MacKail
2. Address of Subject Property: 1780 SW Bethlehem Ave Fort White FL 32038
3. Parcel ID Number(s): 08-75-17-09952-007
4. Future Land Use Map Designation: \_\_\_\_\_
5. Zoning Designation: \_\_\_\_\_
6. Acreage: 10
7. Existing Use of Property: Residence
8. Proposed Use of Property: Residence
9. Proposed Temporary Use Requested: STUP

### B. APPLICANT INFORMATION

1. Applicant Status ☒ Owner (title holder) ☐ Agent
2. Name of Applicant(s): Scott Hagan Title: \_\_\_\_\_  
Company name (if applicable): \_\_\_\_\_  
Mailing Address: 1780 SW Bethlehem Ave  
City: Fort White State: FL Zip: 32038  
Telephone: (407) 484-2248 Fax: ( ) Email: \_\_\_\_\_

PLEASE NOTE: Florida has a very broad public records law. Most written communications to or from government officials regarding government business is subject to public records requests. Your e-mail address and communications may be subject to public disclosure.

3. If the applicant is agent for the property owner\*.

Property Owner Name (title holder): \_\_\_\_\_  
Mailing Address: \_\_\_\_\_  
City: \_\_\_\_\_ State: \_\_\_\_\_ Zip: \_\_\_\_\_  
Telephone: ( ) Fax: ( ) Email: \_\_\_\_\_

PLEASE NOTE: Florida has a very broad public records law. Most written communications to or from government officials regarding government business is subject to public records requests. Your e-mail address and communications may be subject to public disclosure.

\*Must provide an executed Property Owner Affidavit Form authorizing the agent to act on behalf of the property owner.

**C. ADDITIONAL INFORMATION**

1. Is there any additional contract for the sale of, or options to purchase, the subject property?

If yes, list the names of all parties involved: NO

If yes, is the contract/option contingent or absolute: ☐ Contingent ☐ Absolute

2. Has a previous application been made on all or part of the subject property:

Future Land Use Map Amendment: ☐ Yes ☒ No

Future Land Use Map Amendment Application No. CPA \_\_\_\_\_

Site Specific Amendment to the Official Zoning Atlas (Rezoning): ☐ Yes ☒ No

Site Specific Amendment to the Official Zoning Atlas (Rezoning) Application No. Z \_\_\_\_\_

Variance: ☐ Yes ☒ No

Variance Application No. V \_\_\_\_\_

Special Exception: ☐ Yes ☒ No

Special Exception Application No. SE \_\_\_\_\_

**D. ATTACHMENT/SUBMITTAL REQUIREMENTS**

Certain uses are of short duration and do not create excessive incompatibility during the course of the use. Therefore, the Land Development Regulation Administrator is authorized to issue temporary use permits for the following activities, after a showing that any nuisance or hazardous feature involved is suitably separated from adjacent uses; excessive vehicular traffic will not be generated on minor residential streets; and a vehicular parking problem will not be created:

1. In any zoning district: special events operated by non-profit, eleemosynary organizations.
2. In any zoning district: Christmas tree sales lots operated by non-profit, eleemosynary organizations.
3. In any zoning district: other uses which are similar to (1) and (2) above and which are of a temporary nature where the period of use will not extend beyond thirty (30) days.
4. In any zoning district: mobile homes or travel trailers used for temporary purposes by any agency of municipal, County, State, or Federal government; provided such uses shall not be or include a residential use.
5. In any zoning district: mobile homes or travel trailers used as a residence, temporary office, security shelter, or shelter for materials of goods incident to construction on or development of the premises upon which the mobile home or travel trailer is located. Such use shall be strictly limited to the time construction or development is actively underway. In no event shall the use continue more than twelve (12) months without the approval of the Board of County Commissioners and the Board of County Commissioners shall give such approval only upon finding that actual construction is continuing.



6. In agricultural, commercial, and industrial districts: temporary religious or revival activities in tents.

7.

In agricultural districts: In addition to the principal residential dwelling, two (2) additional mobile homes may be used as an accessory residence, provided that such mobile homes are occupied by persons related by the grandparent, parent, step-parent, adopted parent, sibling, child, stepchild, adopted child or grandchild of the family occupying the principal residential use. Such mobile homes are exempt from lot area requirements. A temporary use permit for such mobile homes may be granted for a time period up to five (5) years. The permit is valid for occupancy of the specified family member as indicated on Family Relationship Affidavit and Agreement which shall be recorded in the Clerk of the Courts by the applicant.

The Family Relationship Affidavit and Agreement shall include but not be limited to:

- a. Specify the family member to reside in the additional mobile home;
- b. Length of time permit is valid;
- c. Site location of mobile home on property and compliance with all other conditions not conflicting with this section for permitting as set forth in these land development regulations. Mobile homes shall not be located within required yard setback areas and shall not be located within twenty (20) feet of any other building;
- d. Responsibility for non ad-valorem assessments;
- e. Inspection with right of entry onto the property by the County to verify compliance with this section. The Land Development Regulation Administrator, and other authorized representatives are hereby authorized to make such inspections and take such actions as may be required to enforce the provisions of this Section and;
- f. Shall be hooked up to appropriate electrical service, potable well and sanitary sewer facilities (bathroom and septic tank) that have been installed pursuant to permits issued by the Health Department and County Building and Zoning Department, where required.
- g. Recreational vehicles (RV's) as defined by these land development regulations are not allowed under this provision (see Section 14.10.2#10).
- h. Requirements upon expiration of permit. Unless extended as herein provided, once a permit expires the mobile home shall be removed from the property within six (6) months of the date of expiration.

The property owner may apply for one or more extensions for up to two (2) years by submitting a new application, appropriate fees and family relationship residence affidavit agreement to be approved by the Land Development Regulations administrator.

Previously approved temporary use permits would be eligible for extensions as amended in this section.

8. In shopping centers within Commercial Intensive districts only: mobile recycling collection units. These units shall operate only between the hours of 7:30 a.m. and 8:30 p.m. and shall be subject to the review of the Land Development Regulation Administrator. Application for permits shall include written confirmation of the permission of the shopping center owner and a site plan which includes distances from buildings, roads, and property lines. No permit shall be valid for more than thirty (30) days within a twelve (12) month period, and the mobile unit must not remain on site more than seven (7) consecutive days. Once the unit is moved off-site, it must be off-site for six (6) consecutive days.
9. In any zoning district: A temporary business, as defined within these Land Development Regulations. At least sixty (60) days prior to the commencement date of the temporary permit, the applicant shall submit an application to the County, which shall include the following information:
  - a. The name and permanent address or headquarters of the person applying for the permit;
  - b. If the applicant is not an individual, the names and addresses of the business;
  - c. The names and addresses of the person or persons which will be in direct charge of conducting the temporary business;
  - d. The dates and time within which the temporary business will be operated;
  - e. The legal description and street address where the temporary business will be located;
  - f. The name of the owner or owners of the property upon which the temporary business will be located;
  - g. A written agreement containing the permission from the owner of the property for its use for a temporary business must be attached to and made a part of the application for the permit;



- h. A site plan showing display areas, plans for access and egress of vehicular traffic, any moveable interim structures, tents, sign and banner location and legal description of the property must accompany the application for the temporary use permit; and
- i. A public liability insurance policy, written by a company authorized to do business in the State of Florida, insuring the applicant for the temporary permit against any and all claims and demands made by persons for injuries or damages received by reason of or arising out of operating the temporary business. The insurance policy shall provide for coverage of not less than one million dollars (\$1,000,000.00) for damages incurred or claims by more than one person for bodily injury and not less than two million dollars (\$2,000,000.00) for damages incurred or claims by more than one person for bodily injury and fifty thousand dollars (\$50,000.00) for damages to property for one person and one hundred thousand dollars (\$100,000.00) for damages to property claimed by more than one person. The original or duplicate of such policy, fully executed by the insurer, shall be attached to the application for the temporary permit, together with adequate evidence that the premiums have been paid.

The sales permitted for a temporary business, as defined with these land development regulations, including, but not limited to, promotional sales such as characterized by the so-called "sidewalk "sale", "vehicle sale", or "tent sale", shall not exceed three (3) consecutive calendar days.

There must be located upon the site upon which the temporary business shall be conducted public toilet facilities which comply with the State of Florida code, potable drinking water for the public, approved containers for disposing of waste and garbage and adequate light to illuminate the site at night time to avoid theft and vandalism.

If the application is for the sale of automobiles or vehicles, the applicant shall provide with the application a copy of a valid Florida Department of Motor Vehicle Dealers license and Department of Motor Vehicle permit to conduct an "offsite" sale. If any new vehicles are to be displayed on the site, a copy of the factory authorization to do so will be required to be filed with the application.

No activities, such as rides, entertainment, food, or beverage services shall be permitted on the site in conjunction with the operation of the temporary business.

Not more than one (1) sign shall be located within or upon the property for which the temporary permits is issued, and shall not exceed sixteen (16) square feet in surface area. No additional signs, flags, banners, balloons or other forms of visual advertising shall be permitted. The official name of the applicant and its permanent location and street address, together with its permanent telephone number, must be

posted on the site of the property for which the temporary permit is issued and shall be clearly visible to the public.

Any applicant granted a temporary permit under these provisions shall also comply with and abide by all other applicable federal, State of Florida, and County laws, rules and regulations.

Only one (1) tent, not to exceed three hundred fifty (350) square feet in size shall be permitted to be placed on the site of the temporary business and such tent, if any, shall be properly and adequately anchored and secured to the ground or to the floor of the tent.

No person or entity shall be issued more than one (1) temporary permit during each calendar year.

The temporary permit requested by an applicant shall be issued or denied within sixty (60) days following the date of the application therefore is filed with the Land Development Regulation Administrator.

10. In agriculture and environmentally sensitive area districts: a single recreational vehicle as described on permit for living, sleeping, or housekeeping purposes for one-hundred eighty (180) consecutive days from date that permit is issued, subject to the following conditions:
  - a. Demonstrate a permanent residence in another location.
  - b. Meet setback requirements.
  - c. Shall be hooked up to or have access to appropriate electrical service, potable well and sanitary sewer facilities (bathroom and septic tank) that have been installed pursuant to permits issued by the Health Department and County Building and Zoning Department, where required.
  - d. Upon expiration of the permit the recreational vehicle shall not remain on property parked or stored and shall be removed from the property for 180 consecutive days.
  - e. Temporary RV permits are renewable only after one (1) year from issuance date of any prior temporary permit.

Temporary RV permits existing at the effective date of this amendment may be renewed for one (1) additional temporary permit in compliance with the land development regulations, as amended. Recreational vehicles as permitted in this section are not to include RV parks.

Appropriate conditions and safeguards may include, but are not limited to, reasonable time limits within which the action for which temporary use permit is requested shall be begun or completed, or both. Violation of such conditions and safeguards, when made a part of the terms under which the special permit is granted, shall be deemed a violation of these land development regulations and punishable as provided in Article 15 of these land development regulations.

**Additional Requirements for a complete application:**

1. Legal Description with Tax Parcel Number.
2. Proof of Ownership (i.e. deed).
3. Agent Authorization Form (signed and notarized).
4. Proof of Payment of Taxes (can be obtained online via the Columbia County Tax Collector's Office).
5. Fee. The application fee for a Special Temporary Use Permit Application is based upon the Temporary Use requested. No application shall be accepted or processed until the required application fee has been paid.
  - a. For Items (1) through (6) above, the application fee is \$100.00
  - b. For Item (7) above, the application fee is \$450.00 or \$200.00 for a two year renewal
  - c. For Item (8) above, the application fee is \$250.00
  - d. For Item (9) above, the application fee is \$500.00 for temporary sales of motor vehicles or \$250.00 for non-seasonal good or general merchandise
  - e. For Item(10) above, the application fee is \$200

**For submittal requirements, please see the Columbia County Building and Zoning Development Application Submittal Guidelines.**

I hereby certify that all of the above statements and statements contained in any documents or plans submitted herewith are true and accurate to the best of my knowledge and belief.

Scott Hagan  
Applicant/Agent Name (Type or Print)

  
Applicant/Agent Signature

9/19/24  
Date



Sales Price \$100,000.00  
Doc Stamp \$ 700.00

PREPARED BY & RETURN TO:

Name: Trish Lang, an employee of  
Integrity Title Services, LLC  
Address: 757 WEST DUVAL STREET  
Lake City, FL 32055

File No. 22-03058TL

Parcel No.: R09952-000

Inst: 202212010676 Date: 05/31/2022 Time: 3:52PM  
Page 1 of 2 B: 1467 P: 2567, James M Swisher Jr, Clerk of Court  
Columbia, County, By: VC  
Deputy Clerk Doc Stamp-Deed: 700.00

SPACE ABOVE THIS LINE FOR PROCESSING DATA

SPACE ABOVE THIS LINE FOR RECORDING DATA

This **WARRANTY DEED**, made the 27th day of May, 2022, by **ROBERT B. HAGAN, JR.**, CONVEYING **NON-HOMESTEAD PROPERTY**, hereinafter called the Grantor, to **SCOTT L. HAGAN and MICHELLE HAGAN, HUSBAND AND WIFE**, whose post office address is **943 MOONLUSTER DRIVE, CASSELBERRY, FL 32707**, hereinafter called the Grantees:

WITNESSETH: That the Grantor, for and in consideration of the sum of \$10.00 and other valuable consideration, receipt whereof is hereby acknowledged, does hereby grant, bargain, sell, alien, remise, release, convey and confirm unto the Grantees all that certain land situate in County of Columbia, State of Florida, viz:

**SEE EXHIBIT "A" ATTACHED**

TOGETHER WITH all the tenements, hereditaments and appurtenances thereto belonging or in anywise appertaining.

SUBJECT TO TAXES FOR THE YEAR 2022 AND SUBSEQUENT YEARS, RESTRICTIONS, RESERVATIONS, COVENANTS AND EASEMENTS OF RECORD, IF ANY.

TO HAVE AND TO HOLD the same in fee simple forever.

And the Grantor hereby covenants with the Grantees that the Grantor is lawfully seized of said land in fee simple, that the Grantor has good right and lawful authority to sell and convey said land and that the Grantor hereby fully warrants the title to said land and will defend the same against the lawful claims of all persons whomsoever. Grantor further warrants that said land is free of all encumbrances, except as noted herein and except taxes accruing subsequent to December 31, 2022.

IN WITNESS WHEREOF, the said Grantor has signed and sealed these presents, the day and year first above written.

Signed, sealed and delivered in the presence of:




Witness Signature  
Printed Name: PATRICIA LANG



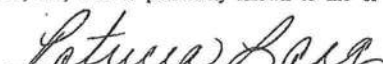
Name: ROBERT B. HAGAN, JR.  
Address: 1632 SW BETHLEHEM AVE, FORT WHITE, FL 32038

L.S.

  
Witness Signature  
Printed Name: Jessica L. Nettles

STATE OF FLORIDA  
COUNTY OF COLUMBIA

The foregoing instrument was acknowledged before me by means of ☒ physical presence or ☐ online notarization, this 27th day of May, 2022, by **ROBERT B. HAGAN, JR.**, who is personally known to me or who has produced Driver's License as identification.

  
Signature of Notary

Printed Name: PATRICIA LANG  
My commission expires: 2-3-23






EXHIBIT "A"

PART OF THE EAST 1/2 OF THE EAST 1/2 OF THE SW 1/4 OF SECTION 8, TOWNSHIP 7 SOUTH, RANGE 17 EAST, COLUMBIA COUNTY, FLORIDA, MORE PARTICULARLY DESCRIBED AS FOLLOWS:  
COMMENCE AT A NAIL AND DISC. LS 4929 MARKING THE SE CORNER OF THE SW 1/4 OF SECTION 8, TOWNSHIP 7 SOUTH, RANGE 17 EAST, COLUMBIA COUNTY, FLORIDA, AND THENCE S89°22'24"W., ALONG THE SOUTH LINE OF SAID SW 1/4 AND THE NORTH RIGHT-OF-WAY LINE OF SW COUNTY ROAD NO. 778, A DISTANCE OF 36.00 FEET TO A 5/8" IRON ROD, LS 4708, ON THE WEST RIGHT-OF-WAY LINE OF SW BETHLEHEM AVENUE; THENCE N.01°17'46"W., ALONG THE MONUMENTED WEST RIGHT-OF-WAY LINE OF SW BETHLEHEM AVENUE, 842.97 FEET TO A 5/8" IRON ROD, LS 4708 AND THE POINT OF BEGINNING OF THE HEREIN DESCRIBED LANDS; THENCE CONTINUE N01°17'46"W., STILL ALONG SAID RIGHT-OF-WAY-LINE, 362.00 FEET TO A 5/8" IRON ROD, LS 4708, MARKING A BEND IN SAID RIGHT-OF-WAY LINE; THENCE N.00°09'18"W., STILL ALONG SAID RIGHT-OF-WAY LINE, 363.25 FEET TO A 5/8" IRON ROD, LS 4708; THENCE S.89°22'23"W., DEPARTING SAID RIGHT-OF-WAY LINE, 599.05 FEET TO A 5/8" IRON ROD, LS 4708, ON THE WEST LINE OF THE EAST 1/2 OF THE EAST 1/2 OF SAID SW 1/4; THENCE S00°10'15"E., ALONG SAID WEST LINE, 725.16 FEET TO A 5/8" IRON ROD, LS 4708; THENCE N.89°22'45"E., 606.05 FEET TO THE POINT OF BEGINNING.

RETURN SERVICE REQUESTED

2024 REAL ESTATE PROPERTY

HX

**DO NOT PAY THIS IS NOT A BILL**

The taxing authorities which levy property taxes against your property will soon hold Public Hearings to adopt budgets and tax rates for the next year. The purpose of these Public Hearings is to receive opinions from the general public and to answer questions on the proposed tax changes and budget Prior to Taking Final Action. Each taxing authority may Amend or Alter its proposals at the hearing.

08-7S-17-09952-007  
HAGAN SCOTT L  
HAGAN MICHELLE  
1780 SW BETHLEHEM AVE  
FORT WHITE FL 32038-3134

COMM SE COR OF SW1/4, W 36 FT TO W R/W OF  
SW BETHLEHEM AVE, N ALONG R/W 842.97 FT FOR  
POB, N 362 FT, N 363.25 FT, W 599.05 FT, S 725.16  
FT, E 606.05 FT TO POB.



7  
7-3912



Taxing District: 3	COLUMN 1*		COLUMN 2*		COLUMN 3*		
Taxing Authority	Tax Rate 2023	Your Property Taxes 2023	Tax Rate If No Budget Change is Adopted 2024	Your Property Taxes If No Budget Change is Adopted 2024	Tax Rate PROPOSED 2024	Your Property Taxes IF PROPOSED Budget is Adopted 2024	PUBLIC HEARING INFORMATION A public hearing on the proposed taxes and budget will be held on:
COUNTY	7.8150	318.46	7.4082	1,033.33	7.8150	1,090.08	SEPT 5, 2024 5:30pm 372 W DUVAL STREET LAKE CITY 32055
SCHOOL - LOCAL	3.2170	131.09	3.0664	504.38	3.1430	516.98	SEPT 10, 2024 5:55 pm SCHOOL BOARD ADM BLDG 372 W DUVAL ST LAKE CITY FL
SCHOOL - STATE	2.2480	91.61	2.1428	352.46	2.2480	369.76	SEPT 10, 2024 5:55 pm SCHOOL BOARD ADM BLDG 372 W DUVAL ST LAKE CITY FL
SUWANNEE RIVER WMD	0.3113	12.69	0.2936	40.95	0.2936	40.95	SEPT 10, 2024 5:05 pm SRWMD 9225 CO RD 49 LIVE OAK FL 32060
LAKESHORE HOSPITAL	0.0001	0.00	0.0001	0.01	0.0001	0.01	SEPT 09, 2024 5:15 pm 259 NE FRANKLIN ST SUITE 102 LAKE CITY FL
		</					

Taxing Districts	Market Value		Assessed Value		Exemptions		Taxable Value	
	2023	2024	2023	2024	2023	2024	2023	2024
County	123,000	446,686	40,750	189,485	0	50,000	40,750	139,485
School	123,000	446,686	40,750	189,485	0	25,000	40,750	164,485
Other	123,000	446,686	40,750	189,485	0	50,000	40,750	139,485

Assessment Reductions	Applicable to:	Value
Agricultural Classification	All Taxes	87,525

Exemptions	Applicable to:	Value
First Homestead	All Taxes	25,000
Additional Homestead	Non School Taxes	25,000

\* See reverse side for explanations.

\* If you feel the market value of your property is inaccurate or does not reflect fair market value or if you are entitled to an exemption that is not reflected above contact your county property appraiser at **COURTHOUSE ANNEX RM 238 LAKE CITY FL 32055 386-758-1083**

\* If the property appraiser's office is unable to resolve the matter as to market value, classification, or an exemption, you may file a petition for adjustment with the Value Adjustment Board. Petition forms are available from the county property appraiser and must be filed ON OR BEFORE **September 8, 2024**

\* Your final tax bill may contain non-ad valorem assessments which may not be reflected on this notice such as assessments for roads, drainage, garbage, fire, lighting, water, sewer, or other government services and facilities which may be levied by your county, city, or any special district.



AFFIDAVIT AND AGREEMENT OF SPECIAL  
TEMPORARY USE FOR IMMEDIATE  
FAMILY MEMBERS FOR  
PRIMARY RESIDENCE

STATE OF FLORIDA  
COUNTY OF COLUMBIA

Inst: 202412020571 Date: 09/24/2024 Time: 10:49AM  
Page 1 of 2 B: 1524 P: 293, James M Swisher Jr, Clerk of Court  
Columbia, County, By: OA  
Deputy Clerk

BEFORE ME the undersigned Notary Public personally appeared, Scott Hagan, the Owner of the parcel which is being used to place an additional dwelling (mobile home) as a primary residence for a family member of the Owner, Carolyn MacKall, the Family Member of the Owner, and who intends to place a mobile home as the family member's primary residence as a temporarily use. The Family Member is related to the Owner as mother, and both individuals being first duly sworn according to law, depose and say:

1. Family member is defined as parent, grandparent, step-parent, adopted parent, sibling, child, step-child, adopted child or grandchild.
2. Both the Owner and the Family Member have personal knowledge of all matters set forth in this Affidavit and Agreement.
3. The Owner holds fee simple title to certain real property situated in Columbia County, and more particularly described by reference with the Columbia County Property Appraiser Tax Parcel No. 08-7S-17-09952-007.
4. No person or entity other than the Owner claims or is presently entitled to the right of possession or is in possession of the property, and there are no tenancies, leases or other occupancies that affect the Property.
5. This Affidavit and Agreement is made for the specific purpose of inducing Columbia County to issue a Special Temporary Use Permit for a Family Member on the parcel per the Columbia County Land Development Regulations. This Special Temporary Use Permit is valid for \_\_\_\_ year(s) as of date of issuance of the mobile home move-on permit, then the Family Member shall comply with the Columbia County Land Development Regulations as amended.
6. This Special Temporary Use Permit on Parcel No. 08-7S-17-09952-007 is a "one time only" provision and becomes null and void if used by any other family member or person other than the named Family Member listed above. The Special Temporary Use Permit is to allow the named Family Member above to place a mobile home on the property for his primary residence only. In addition, if the Family Member listed above moves away, the mobile home shall be removed from the property within 60 days of the Family Member departure or the mobile home is found to be in violation of the Columbia County Land Development Regulations.
7. The site location of mobile home on property and compliance with all other conditions not conflicting with this section for permitting as set forth in these land development regulations. Mobile homes shall not be located within required yard setback areas and shall not be located within twenty (20) feet of any other building.
8. The parent parcel owner shall be responsible for non ad-valorem assessments.

9. Inspection with right of entry onto the property, but not into the mobile home by the County to verify compliance with this section shall be permitted by owner and family member. The Land Development Regulation Administrator, and other authorized representatives are hereby authorized to make such inspections and take such actions as may be required to enforce the provisions of this Section.
10. The mobile home shall be hooked up to appropriate electrical service, potable well and sanitary sewer facilities (bathroom and septic tank) that have been installed pursuant to permits issued by the Health Department and County Building and Zoning Department, where required.
11. Recreational vehicles (RV's) as defined by these land development regulations are not allowed under this provision (see Section 14.10.2#10).
12. Upon expiration of permit, the mobile home shall be removed from the property within six (6) months of the date of expiration, unless extended as herein provided by Section 14.10.2 (#7).
13. This Affidavit and Agreement is made and given by Affiants with full knowledge that the facts contained herein are accurate and complete, and with full knowledge that the penalties under Florida law for perjury include conviction of a felony of the third degree.

We Hereby Certify that the facts represented by us in this Affidavit are true and correct and we accept the terms of the Agreement and agree to comply with it.

Scott Hagan  
Owner

Carolyn Mackall  
Family Member

Scott Hagan  
Typed or Printed Name

Carolyn Mackall  
Typed or Printed Name

Subscribed and sworn to (or affirmed) before me this 11 day of September, 2024, by Scott Hagan (Owner) who is personally known to me or has produced FLDL as identification.

del 7-Pr  
Notary Public

Subscribed and sworn to (or affirmed) before me this 11 day of September, 2024, by Carolyn Mackall (Family Member) who is personally known to me or has produced FLDL as identification.

del 7-Pr  
Notary Public



COLUMBIA COUNTY, FLORIDA

By: Karen Alan Sweet  
Name: KAREN ALAN SWEET  
Title: Planning Director





STATE OF FLORIDA  
COUNTY OF COLUMBIA

SPECIAL TEMPORARY USE  
LANDOWNER AFFIDAVIT

This is to certify that I, (We) Scott Hagan Michelle Hagan  
(Property Owners Name or State Corporation Name (include Corp Officer) as it appears on Property Appraiser)  
as the owner of the below described property:

Property Tax Parcel ID number 08-7S-17-09952-007

Subdivision (Name, Lot Block, Phase) \_\_\_\_\_

Give my permission for Carolyn Mackall to place a Mobile Home on  
this land. (Family Members Name)

This is to allow a 2<sup>nd</sup> 3<sup>rd</sup> (circle one) Mobile Home on the above listed property for a family member through Columbia County's Special Temporary Use Provision. I understand that this is good for 5 years initially and renewable every 2 years thereafter.

Relationship to Lessee Carolyn Mackall - mother  
(Name of parent, grandparent, step-parent, adopted parent, sibling, child, step-child, adopted child, or grandchild)

I (We) understand that the named person(s) above will be allowed to receive a move-on permit for the parcel number I (we) have listed above and this could result in an assessment for solid waste and fire protection services levied on this property.

Scott Hagan

Printed Name of Signor

[Signature]  
Signature

9/19/24  
Date

Michelle Hagan

Printed Name of Signor

[Signature]  
Signature

9/19/24  
Date

Sworn to and subscribed before me this 19<sup>th</sup> day of September, 2024 by

X physical presence or \_\_\_\_\_ online notarization and this (these) person(s) are personally


known to me \_\_\_\_\_ or produced ID Florida Drivers License

Morgan Madera

Printed Name of Notary

[Signature]  
Signature

Notary Stamp



## APPLICATION AGENT AUTHORIZATION FORM

TO: Columbia County Zoning Department  
135 NE Hernando Avenue  
Lake City, FL 32055

### Authority to Act as Agent

On my/our behalf, I appoint Sonja North  
(Name of Person to Act as my Agent)

for \_\_\_\_\_  
(Company Name for the Agent, if applicable)

to act as my/our agent in the preparation and submittal of this application

for STUP  
(Type of Application)

I acknowledge that all responsibility for complying with the terms and conditions for approval of this application, still resides with me as the Applicant/Owner.

Applicant/Owner's Name: Scott Hagan

Applicant/Owner's Title: \_\_\_\_\_

On Behalf of: \_\_\_\_\_  
(Company Name, if applicable)

Telephone: 407-484-2248 Date: 9/19/24

Applicant/Owner's Signature: Scott Hagan


Print Name: Scott Hagan

STATE OF FLORIDA  
COUNTY OF Alachua

The Foregoing instrument was acknowledged before me this 19th day of September, 20 24, by Scott Hagan,  
whom is personally known by me ☐ OR produced identification ☒.  
Type of Identification Produced Florida Drivers License

Morgan Madera  
(Notary Signature)

(SEAL)







## Zoning Department

### Receipt Of Payment

#### Applicant Information

Scott Hagan  
1780 SW Bethlehem Ave

#### Method

Check 14902

#### Date of Payment

09/25/2024

#### Payment #

768267

#### Amount of Payment

**\$450.00**

AppID: 67202 Development #: STU240904  
Special Temporary Use  
Parcel: 08-7S-17-09952-007  
Address: 1780 SW Bethlehem Ave

#### Contact Us

Phone:  
(386) 719-1474  
Customer Service Hours:  
Monday-Friday  
From 8:00 A.M. to 5:00 P.M.

Email:  
zoneinfo@columbiacountyfla.com

Website:  
<http://www.columbiacountyfla.com/BuildingandZoning.asp>

Address:  
Building and Zoning  
135 NE Hernando Ave.  
Lake City, FL 32055

## Payment History

<u>Date</u>	<u>Description</u>	<u>Amount</u>
09/25/2024	Fee: Special Temporary Use Permit (7) Addition to the principal residential dwelling	\$450.00
09/25/2024	Payment: Check 14902	(\$450.00)
		<hr/> <b>\$0.00</b>