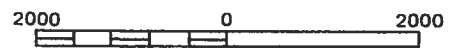


APPROXIMATE SCALE IN FEET



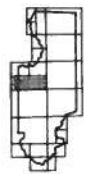
NATIONAL FLOOD INSURANCE PROGRAM

FIRM
FLOOD INSURANCE RATE MAP

COLUMBIA
COUNTY,
FLORIDA
(UNINCORPORATED AREAS)

PANEL 125 OF 290

PANEL LOCATION



COMMUNITY-PANEL NUMBER

120070 0125 B

EFFECTIVE DATE:

JANUARY 6, 1988

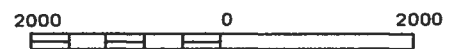


Federal Emergency Management Agency

This is an official copy of a portion of the above referenced flood map. It was extracted using F-MIT Version 1.0. This map does not reflect changes or amendments which may have been made subsequent to the date on the title block. Further information



APPROXIMATE SCALE IN FEET



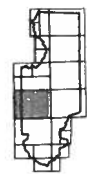
NATIONAL FLOOD INSURANCE PROGRAM

FIRM
FLOOD INSURANCE RATE MAP

COLUMBIA
COUNTY,
FLORIDA
(UNINCORPORATED AREAS)

PANEL 175 OF 290

PANEL LOCATION



COMMUNITY-PANEL NUMBER

120070 0175 B

EFFECTIVE DATE:

JANUARY 6, 1988



Federal Emergency Management Agency

This is an official copy of a portion of the above referenced flood map. It was extracted using F-MIT Version 1.0. This map does not reflect changes or amendments which may have been made subsequent to the date on the title block. Further information about National Flood Insurance Program flood hazard maps is available at www.fema.gov/mit/tsd.

Print Date: 3/14/2008 (printed at scale and type A)

