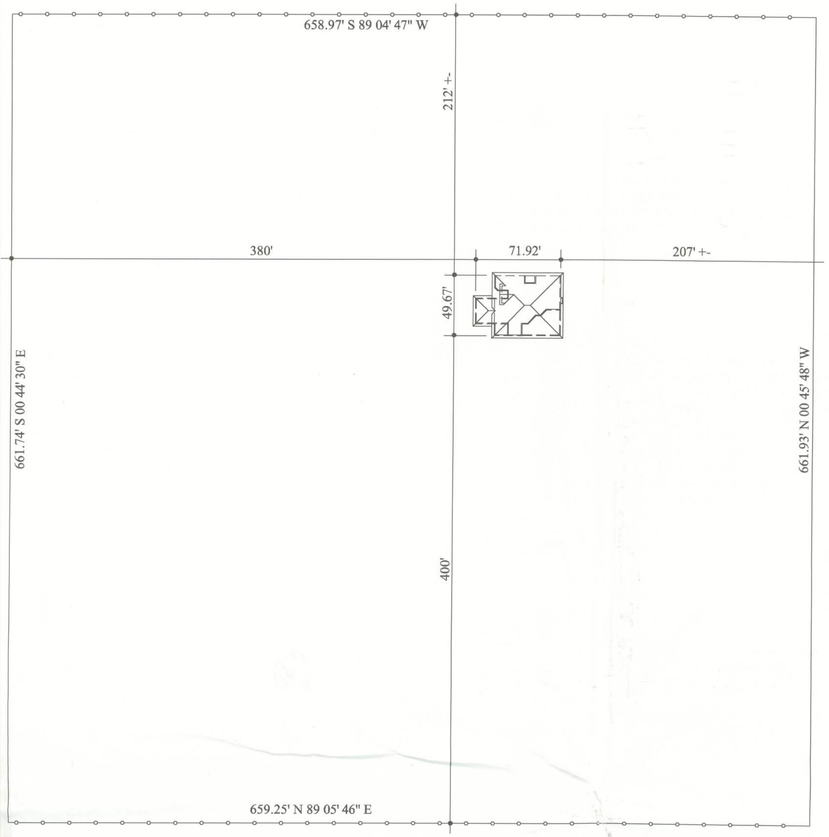

SITE PLAN 1" = 60'

North

SITE PLAN NOTES:

1. LOCATE WATER WELL MINIMUM 50' FROM SEPTIC TANK AND 100' FROM DRAIN FIELD.

2. LOCATE SEPTIC TANK MINIMUM OF 5' FROM FOUNDATION WALLS.

LOT 45 OF SHILOH RIDGE

COMMENCE AT THE SOUTHWEST CORNER OF N 1/2 OF THE SW 1/4 OF SECTION 15, TOWNSHIP 7 SOUTH, RANGE 16 EAST, COLUMBIA COUNTY, FLORIDA, AND RUN THENCE N 89 DEGREES, 05' 46" E, ALONG THE SOUTH LINE OF SAID N 1/2 OF SW 1/4, 659.08 FEET TO THE SOUTHWEST CORNER OF SAID LOT AND TO THE POINT OF BEGINNING; THENCE CONTINUE N 89 DEGREES 05' 46" E ALONG SAID SOUTH LINE, 659.25 FEET; THENCE N 00 DEGREES 45' 48" W 661.93 FEET; THENCE SOUTH 89 DEGREES 04' 47" W 658.97 FEET; THENCE S 00 DEGREES 44' 30" E 661.74 FEET TO THE POINT OF BEGINNING, SAID LANDS BEING SUBJECT TO A CUL DE SAC EASEMENT FOR INGRESS AND EGRESS IN THE NORTHWEST CORNER THEREOF.

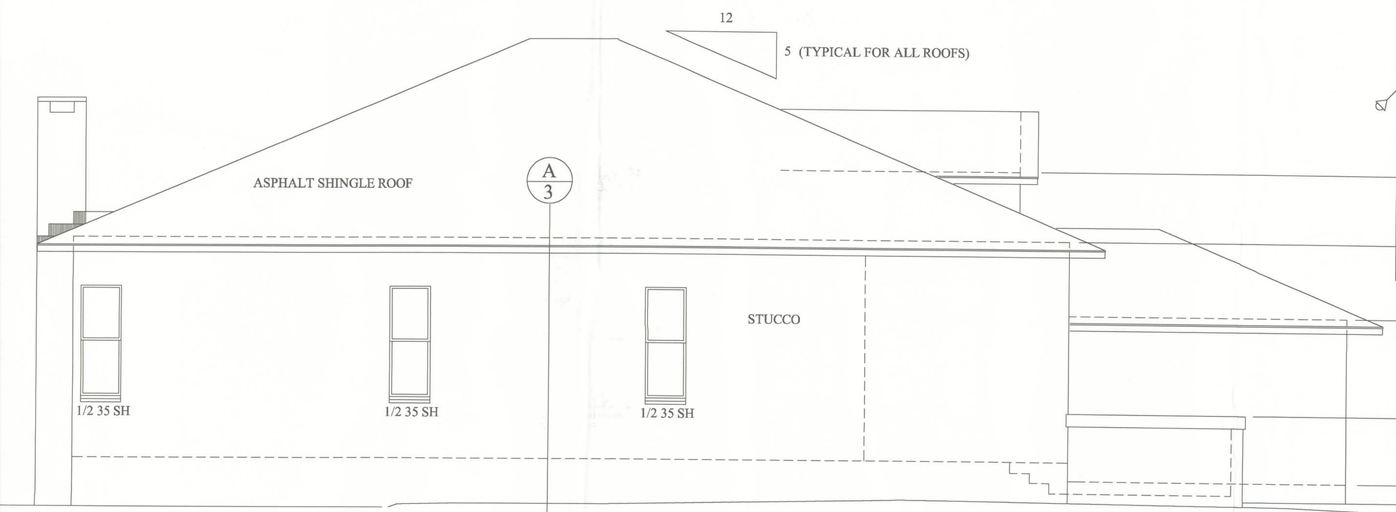

NORTH ELEVATION 1/4" = 1' - 0"

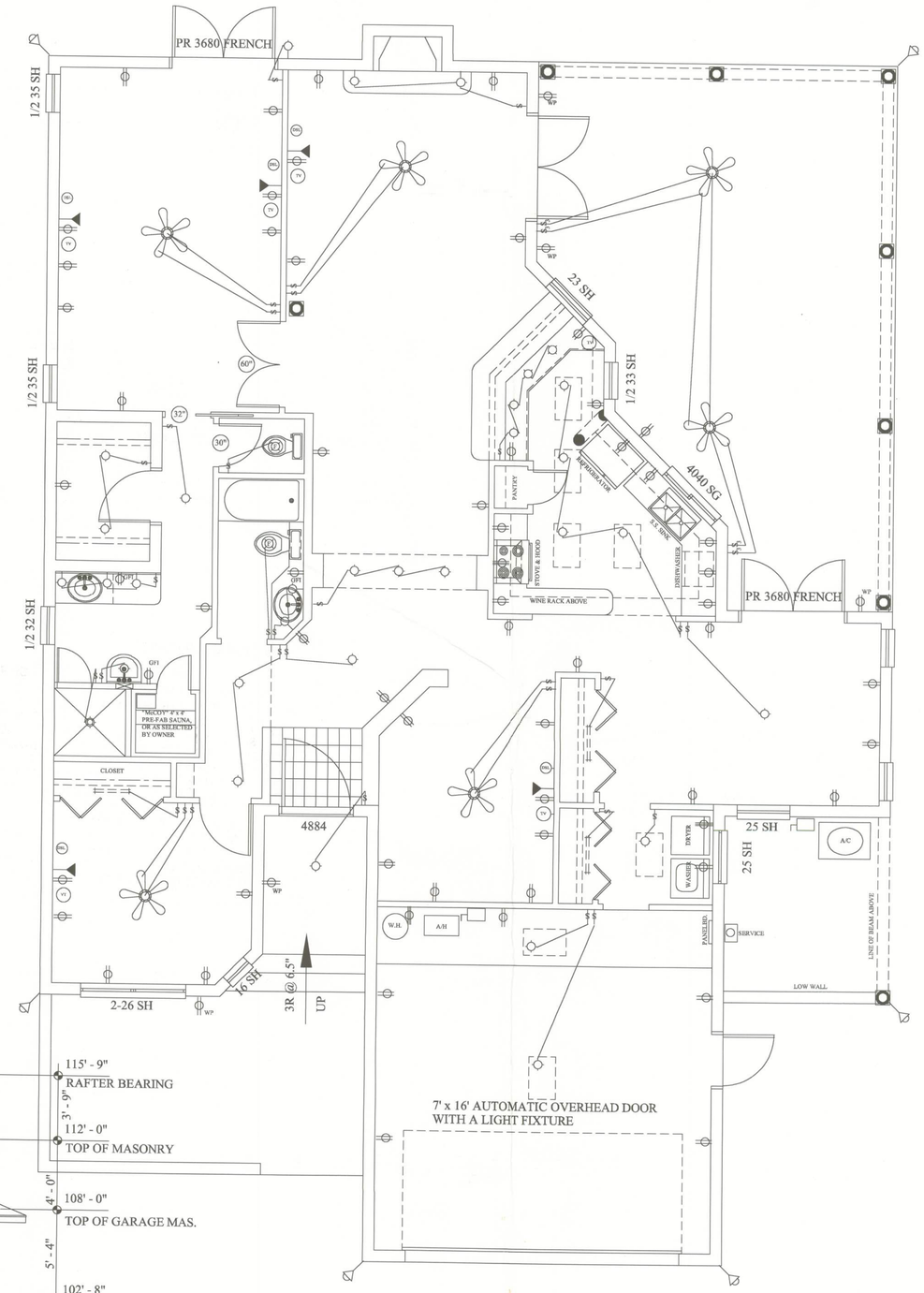

POWER & LIGHTING PLAN 1/4" = 1' - 0"

A RESIDENCE For MR. & MRS. GARY WALKER

235 SIGNAL COURT, FORT WHITE, FLORIDA 32038

SITE PLAN
NORTH ELEVATION
POWER AND LIGHTING PLAN

JAMES A. BLAIR, A.I.A.
AUDOGEO
A R C H I T E C T
5326 Northwest 102nd Place
Gainesville, Florida 32653-9703
386 462 2497
Fax 386 462 2411
Cell 352 339 3628
jblair55@Cox.net

FEBRUARY 7, 2005

SHEET 1 OF 6

78-18082504