

APPLICANT

ROBERT E. FEASEL

PHONE

386.755.5137

ADDRESS

628SW BLANTON LN

LAKE CITY

FL

32024

OWNER

DEBORAH HOUSCH

PHONE

386.344.8185

ADDRESS

164SE CAROB GLN

LAKE CITY

FL

32025

CONTRACTOR

ROBERT E. FEASEL

PHONE

386.755.5137

LOCATION OF PROPERTY

90-E TO SR 100,TR TO PLANT, TR TO GOLDIE,TR TO CAROB,TR AND IT'S THE 1ST. HOME ON L.

TYPE DEVELOPMENT

REROOF/SFD

ESTIMATED COST OF CONSTRUCTION

0.00

HEATED FLOOR AREA

TOTAL AREA

HEIGHT

STORIES

FOUNDATION

WALLS

ROOF PITCH

4'12

FLOOR

LAND USE & ZONING

MAX. HEIGHT

Minimum Set Back Requirments:

STREET-FRONT

REAR

SIDE

NO. EX.D.U.

1

FLOOD ZONE

DEVELOPMENT PERMIT NO.

PARCEL ID

03-4S-17-07570-020

SUBDIVISION

SUZANNE

LOT

20

BLOCK


PHASE

UNIT

1

TOTAL ACRES

RC0032600



Culvert Permit No.

Culvert Waiver

Contractor's License Number

Applicant/Owner/Contractor

EXISTING

JLW

N

Driveway Connection

Septic Tank Number

LU & Zoning checked by

Approved for Issuance

New Resident

COMMENTS:

NOC ON FILE. MARCH STORM DAMAGE....NO CHARGE.

Check # or Cash

NO CHARGE

FOR BUILDING & ZONING DEPARTMENT ONLY

(footer/Slab)

Temporary Power

Foundation

Monolithic

date/app. by

date/app. by

date/app. by

Under slab rough-in plumbing

Slab

Sheathing/Nailing

date/app. by

date/app. by

date/app. by

Framing

Insulation

date/app. by

date/app. by

Rough-in plumbing above slab and below wood floor

Electrical rough-in

date/app. by

date/app. by

Heat & Air Duct

Peri. beam (Lintel)

Pool

date/app. by

date/app. by

date/app. by

Permanent power

C.O. Final

Culvert

date/app. by

date/app. by

date/app. by

Pump pole

Utility Pole

M/H tie downs, blocking, electricity and plumbing

date/app. by

date/app. by

date/app. by

Reconnection

RV

Re-roof

date/app. by

date/app. by

date/app. by

BUILDING PERMIT FEE \$

0.00

CERTIFICATION FEE \$

0.00

SURCHARGE FEE \$

0.00

MISC. FEES \$

0.00

ZONING CERT. FEE \$

FIRE FEE \$

0.00

WASTE FEE \$

FLOOD DEVELOPMENT FEE \$

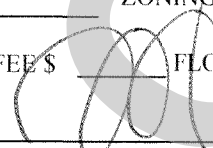
FLOOD ZONE FEE \$

CULVERT FEE \$


TOTAL FEE

0.00

INSPECTORS OFFICE



CLERKS OFFICE



NOTICE: IN ADDITION TO THE REQUIREMENTS OF THIS PERMIT, THERE MAY BE ADDITIONAL RESTRICTIONS APPLICABLE TO THIS PROPERTY THAT MAY BE FOUND IN THE PUBLIC RECORDS OF THIS COUNTY.

NOTICE: ALL OTHER APPLICABLE STATE OR FEDERAL PERMITS SHALL BE OBTAINED BEFORE COMMENCEMENT OF THIS PERMITTED DEVELOPMENT.

"WARNING TO OWNER: YOUR FAILURE TO RECORD A NOTICE OF COMMENCEMENT MAY RESULT IN YOUR PAYING TWICE FOR IMPROVEMENTS TO YOUR PROPERTY. IF YOU INTEND TO OBTAIN FINANCING, CONSULT WITH YOUR LENDER OR AN ATTORNEY BEFORE RECORDING YOUR NOTICE OF COMMENCEMENT."

EVERY PERMIT ISSUED SHALL BECOME INVALID UNLESS THE WORK AUTHORIZED BY SUCH PERMIT IS COMMENCED WITHIN 180 DAYS AFTER ITS ISSUANCE, OR IF THE WORK AUTHORIZED BY SUCH PERMIT IS SUSPENDED OR ABANDONED FOR A PERIOD OF 180 DAYS AFTER THE TIME THE WORK IS COMMENCED. A VALID PERMIT RECIEVES AN APPROVED INSPECTION EVERY 180 DAYS. WORK SHALL BE CONSIDERED NOT SUSPENDED, ABANDONED OR INVALID WHEN THE PERMIT HAS RECIEVED AN APPROVED INSPECTION WITHIN 180 DAYS OT THE PREVIOUS INSPECTION.

The Issuance of this Permit Does Not Waive Compliance by Permittee with Deed Restrictions.