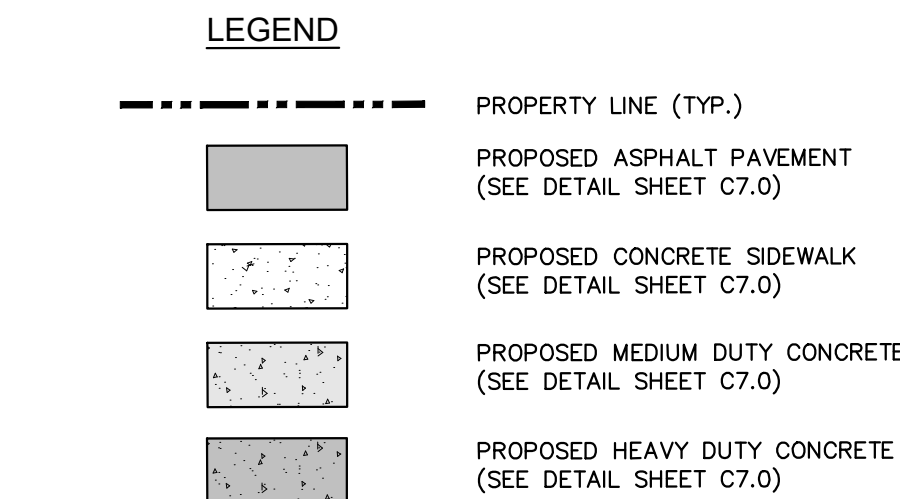
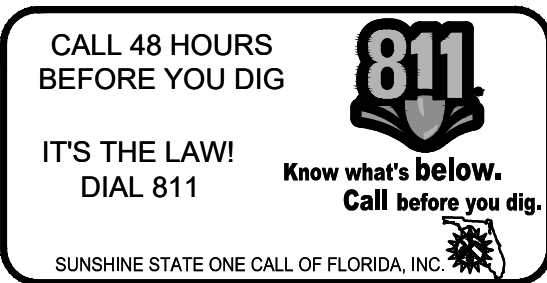


# INTERSTATE 75 OFF-RAMP

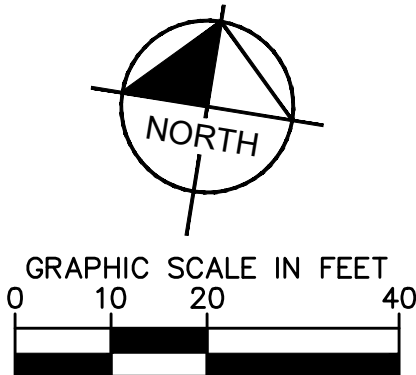


VERTICAL DATUM:  
ELEVATIONS ARE REFERENCED TO  
PLAT BENCHMARKS AS SHOWN ON  
THE FACE OF THE PLAT OF  
GATEWAY CROSSING REPLAT OF  
LOTS 2 AND 3, PLAT  
BOOK 9, PAGE 151



NOTES:


1. ALL CURB DIMENSIONS ARE TO THE FACE OF CURB UNLESS OTHERWISE NOTED.
2. BUILDING DIMENSIONS ARE TO THE OUTSIDE FACE OF BUILDING UNLESS OTHERWISE NOTED.
3. REFER TO ARCHITECTURAL AND STRUCTURAL PLANS TO VERIFY ALL BUILDING DIMENSIONS.
4. REFER TO SIGNAGE PLANS FOR MONUMENT SIGN DETAILS.
5. SEE MEP PLANS FOR ELECTRICAL DRAWINGS.
6. ALL PROPOSED ON-SITE STRIPING AND PAVEMENT MARKING WILL BE PAINTED UNLESS OTHERWISE NOTED AND IN ACCORDANCE WITH FDOT INDEX 711-001.
7. REFER TO ARCHITECTURAL PLANS FOR PROPOSED TRASH CAN LOCATIONS AND DESIGN.
8. BOLLARDS IN SIDEWALK ADJACENT TO BUILDING SHALL BE COVERED WITH RED PLASTIC COVERS TO BE SUPPLIED BY CONTRACTOR.
9. BOLLARDS UNDER CANOPY SHALL BE COVERED WITH GRAY PLASTIC COVERS TO BE SUPPLIED BY CONTRACTOR (SEE FUEL PUMP DESIGNER PLANS FOR MORE DETAIL).
10. REFER TO ARCHITECTURAL PLANS FOR SITE LIGHTING AND ELECTRICAL PLANS.
11. ALL SIGNAGE AND PAVEMENT MARKINGS SHALL MEET MUTCD AND FDOT STANDARDS.
12. ALL SIGNAGE SHALL MEET THE REQUIREMENTS OF CITY OF LAKE CITY LAND DEVELOPMENT CODE, CHAPTER 7, SEC. 760



**CIRCLE K - US HWY  
90 & I-75 FUEL  
EXPANSION**

# SITE PLAN

KHA PROJECT 149880040	DATE 05/04/2022	SCALE AS SHOWN	DESIGNED BY EJJ	DRAWN BY EJJ	CHECKED BY JCS
--------------------------	--------------------	----------------	-----------------	--------------	----------------



# Kimley»»Horn

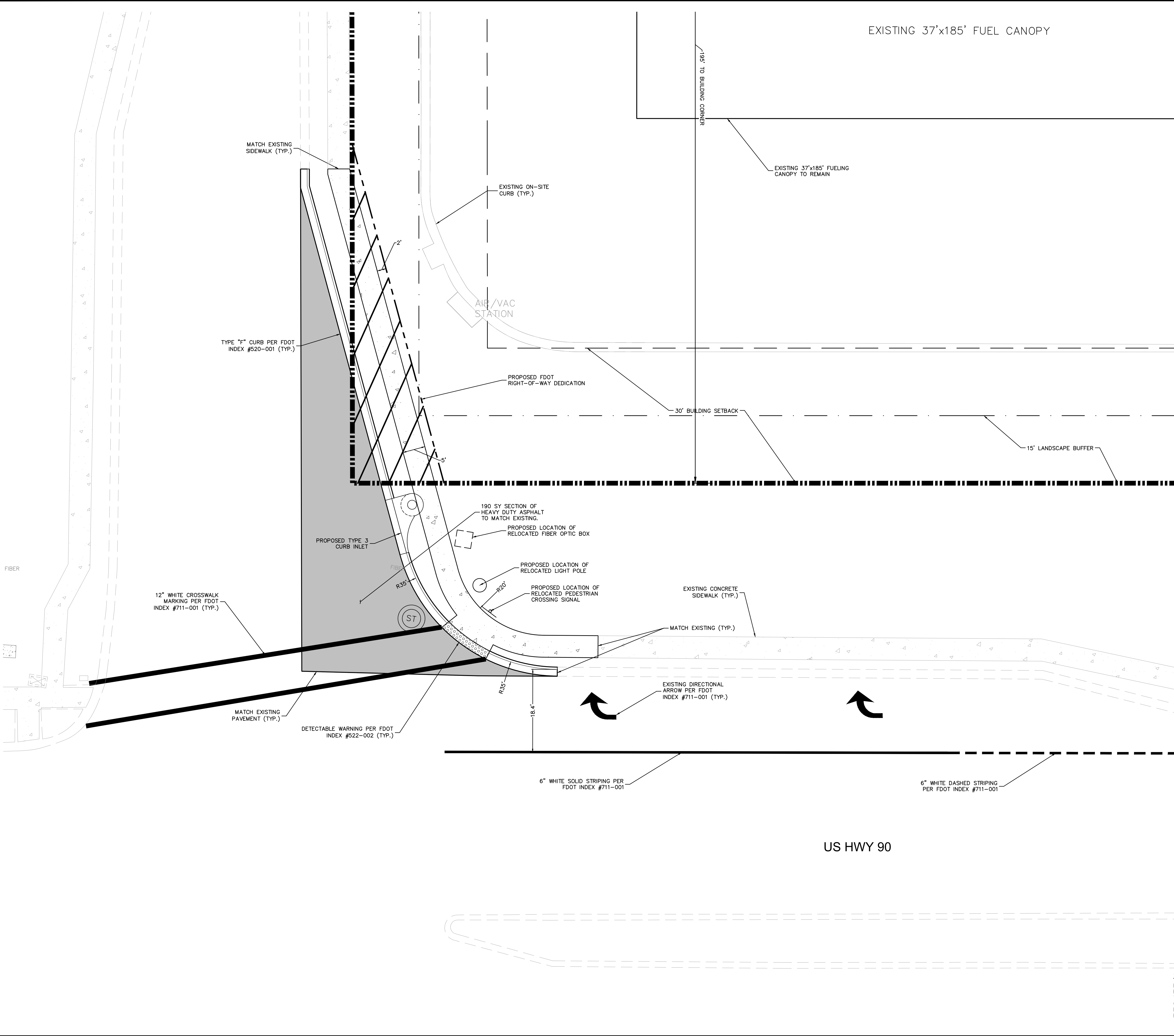
© 2022 KIMLEY-HORN AND ASSOCIATES, INC.  
89 S. ORANGE AVENUE, SUITE 1000, ORLANDO, FL 32801  
PHONE: 407-898-1511  
[WWW.KIMLEY-HORN.COM](http://WWW.KIMLEY-HORN.COM) REGISTRY No. 35106

[illegible]

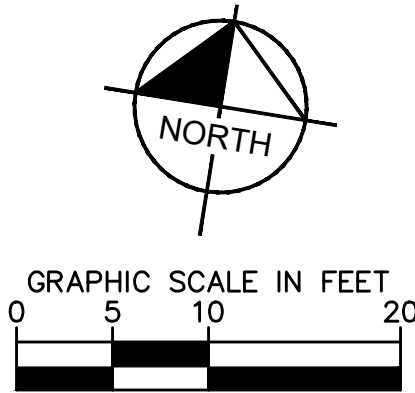


Plotted By: Martell, Theodore - Sheet Set: CIRCLE K - US HWY 90 & I-75 High Speed Diesel Fuel Expansion - Layout: C4.2 INTERCHANGE MODIFICATIONS PLAN - October 07, 2022 09:33:27am - K:\ORL-Civil\149880040-Circle K US90 & I75 CADD\CONSTR\PlanSheets\C4.0 - SITE PLAN.dwg

This document, together with the concepts and designs presented herein, as an instrument of service, is intended only for the specific purpose and client for which it was prepared. Reuse of and improper reliance on this document without written authorization and adaptation by Kimley-Horn and Associates, Inc. shall be without liability to Kimley-Horn and Associates, Inc.



- NOTES:**
1. ALL CURB DIMENSIONS ARE TO THE FACE OF CURB UNLESS OTHERWISE NOTED.
  2. BUILDING DIMENSIONS ARE TO THE OUTSIDE FACE OF BUILDING UNLESS OTHERWISE NOTED.
  3. ALL PROPOSED ON-SITE STRIPING AND PAVEMENT MARKING WILL BE PAINTED UNLESS OTHERWISE NOTED AND IN ACCORDANCE WITH FDOT INDEX 711-001.
  4. ALL SIGNAGE AND PAVEMENT MARKINGS SHALL MEET MUTCD AND FDOT STANDARDS.



**LEGEND**

- PROPERTY LINE (TYP.)
- PROPOSED ASPHALT PAVEMENT (SEE DETAIL SHEET C7.0)
- PROPOSED CONCRETE SIDEWALK (SEE DETAIL SHEET C7.0)
- PROPOSED MEDIUM DUTY CONCRETE (SEE DETAIL SHEET C7.0)
- PROPOSED HEAVY DUTY CONCRETE (SEE DETAIL SHEET C7.0)

**VERTICAL DATUM:**  
ELEVATIONS ARE REFERENCED TO PLAT BENCHMARKS AS SHOWN ON THE FACE OF THE PLAT OF GATEWAY CROSSING REPLAT OF LOTS 2 AND 3, PLAT BOOK 9, PAGE 151

CALL 48 HOURS BEFORE YOU DIG

IT'S THE LAW! DIAL 811

Know what's below. Call before you dig.

SUNSHINE STATE ONE CALL OF FLORIDA, INC.

CIRCLE K - US HWY 90 & I-75 FUEL EXPANSION

CITY OF LAKE CITY FLORIDA

INTERSECTION MODIFICATION PLAN

KHA PROJECT 149880040 DATE 05/04/2022 SCALE AS SHOWN DESIGNED BY E/JF DRAWN BY E/JF CHECKED BY JCS DATE: 06/06/2022

SHEET NUMBER C4.2

1 ARCHITECTURE REVISION 08/29/22 AG BY

Kimley»Horn

© 2022 KIMLEY-HORN AND ASSOCIATES, INC. 189 S. ORANGE AVENUE, SUITE 1000, ORLANDO, FL 32801 PHONE: 407-898-1511 WWW.KIMLEY-HORN.COM REGISTRY No. 35106

LICENSED PROFESSIONAL ENGINEER

PROFESSIONAL SEAL

STATE OF FLORIDA

PROFESSIONAL ENGINEER

PROJECT LICENSE NUMBER 149880040

DATE: 06/06/2022