


DATE 02/12/2015

Columbia County Building Permit

PERMIT

This Permit Must Be Prominently Posted on Premises During Construction



000032693

APPLICANT	DONALD HOLLAND		PHONE	702-541-2911	
ADDRESS	1824	SW SKYLINE LOOP	FORT WHITE	FL	32038
OWNER	DONALD HOLLAND		PHONE	702-541-2911	
ADDRESS	1824	SW SKYLINE LOOP	FORT WHITE	FL	32038
CONTRACTOR	RUSTY KNOWLES		PHONE	397-0886	
LOCATION OF PROPERTY	47 S. L HERLONG ST, R SKYLINE LOOP, 1 BLOCK ON LEFT SEE 1824				
TYPE DEVELOPMENT	MH. UTILITY		ESTIMATED COST OF CONSTRUCTION	0.00	
HEATED FLOOR AREA			TOTAL AREA	HEIGHT	STORIES
FOUNDATION	WALLS		ROOF PITCH	FLOOR	
LAND USE & ZONING	AG-3		MAX. HEIGHT	35	
Minimum Set Back Requirments:	STREET-FRONT	30.00	REAR	25.00	SIDE 25.00
NO. EX.D.U.	0	FLOOD ZONE	X	DEVELOPMENT PERMIT NO.	
PARCEL ID	10-6S-16-03815-146		SUBDIVISION	CARDINAL FARMS UNREC.	
LOT	46	BLOCK	PHASE	UNIT	TOTAL ACRES 10.01
	H11038219				
Culvert Permit No.	Culvert Waiver	Contractor's License Number	Applicant/Owner/Contractor		
PRIVATE	15-0055	BK	TM	N	
Driveway Connection	Septic Tank Number	LU & Zoning checked by	Approved for Issuance	New Resident	
COMMENTS:	FLOOR ONE FOOT ABOVE THE ROAD				
			Check # or Cash	125	

FOR BUILDING & ZONING DEPARTMENT ONLY

(footer/Slab)

Temporary Power	Foundation	Monolithic
date/app. by	date/app. by	date/app. by
Under slab rough-in plumbing	Slab	Sheathing/Nailing
date/app. by	date/app. by	date/app. by
Framing	Insulation	
date/app. by	date/app. by	
Rough-in plumbing above slab and below wood floor	Electrical rough-in	
date/app. by	date/app. by	
Heat & Air Duct	Peri. beam (Lintel)	Pool
date/app. by	date/app. by	date/app. by
Permanent power	C.O. Final	Culvert
date/app. by	date/app. by	date/app. by
Pump pole	Utility Pole	M/H tie downs, blocking, electricity and plumbing
date/app. by	date/app. by	date/app. by
Reconnection	RV	Re-roof
date/app. by	date/app. by	date/app. by

BUILDING PERMIT FEE \$	0.00	CERTIFICATION FEE \$	0.00	SURCHARGE FEE \$	0.00
MISC. FEES \$	300.00	ZONING CERT. FEE \$	50.00	FIRE FEE \$	158.08
				WASTE FEE \$	128.72
FLOOD DEVELOPMENT FEE \$		FLOOD ZONE FEE \$	25.00	CULVERT FEE \$	
				TOTAL FEE	661.80 ✓
INSPECTORS OFFICE			CLERKS OFFICE		

NOTICE: IN ADDITION TO THE REQUIREMENTS OF THIS PERMIT, THERE MAY BE ADDITIONAL RESTRICTIONS APPLICABLE TO THIS PROPERTY THAT MAY BE FOUND IN THE PUBLIC RECORDS OF THIS COUNTY.  
NOTICE: ALL OTHER APPLICABLE STATE OR FEDERAL PERMITS SHALL BE OBTAINED BEFORE COMMENCEMENT OF THIS PERMITTED DEVELOPMENT.

"WARNING TO OWNER: YOUR FAILURE TO RECORD A NOTICE OF COMMENCEMENT MAY RESULT IN YOUR PAYING TWICE FOR IMPROVEMENTS TO YOUR PROPERTY. IF YOU INTEND TO OBTAIN FINANCING, CONSULT WITH YOUR LENDER OR AN ATTORNEY BEFORE RECORDING YOUR NOTICE OF COMMENCEMENT."

EVERY PERMIT ISSUED SHALL BECOME INVALID UNLESS THE WORK AUTHORIZED BY SUCH PERMIT IS COMMENCED WITHIN 180 DAYS AFTER ITS ISSUANCE, OR IF THE WORK AUTHORIZED BY SUCH PERMIT IS SUSPENDED OR ABANDONED FOR A PERIOD OF 180 DAYS AFTER THE TIME THE WORK IS COMMENCED. A VALID PERMIT RECIEVES AN APPROVED INSPECTION EVERY 180 DAYS. WORK SHALL BE CONSIDERED NOT SUSPENDED, ABANDONED OR INVALID WHEN THE PERMIT HAS RECIEVED AN APPROVED INSPECTION WITHIN 180 DAYS OT THE PREVIOUS INSPECTION.

The Issuance of this Permit Does Not Waive Compliance by Permittee with Deed Restrictions.