

APPLICANT

TRAVIS LAMONDA

PHONE

386.438.3622

ADDRESS

3033SW SR 247

LAKE CITY

FL

32024

OWNER

PRISCILA SANCHEZ

PHONE

561.412.7260

ADDRESS

393SW BOBWHITE GLEN

FORT WHITE

FL

32038

CONTRACTOR

TRAVIS LAMONDA

PHONE

386.438.3622

LOCATION OF PROPERTY

47-S TO US 27,TL TO C-18.TR TO SONOMA,TL TO BOBWHITE,TL & ITS TO THE END ON R.

TYPE DEVELOPMENT

GAME/POOL HOUSE

ESTIMATED COST OF CONSTRUCTION

34650.00

HEATED FLOOR AREA

TOTAL AREA

693.00

HEIGHT

STORIES

FOUNDATION

CONC

WALLS

FRAMED

ROOF PITCH

5'12

FLOOR

CONC

LAND USE & ZONING

A-3

MAX. HEIGHT

Minimum Set Back Requirments:

STREET-FRONT

REAR

30.00

SIDE

25.00

NO. EX.D.U.

1

FLOOD ZONE

X

DEVELOPMENT PERMIT NO.

PARCEL ID

35-6S-16-04066-014

SUBDIVISION

QUAIL RIDGE

LOT

13

BLOCK


PHASE

UNIT

TOTAL ACRES

7.20

CBC1259821



Culvert Permit No.

Culvert Waiver

Contractor's License Number

Applicant/Owner/Contractor

EXISTING

17-0291-E

BMS

TC

N

Driveway Connection

Septic Tank Number

LU & Zoning checked by

Approved for Issuance

New Resident

Time/STUP No.

COMMENTS:

1 FOOT ABOVE ROAD.

Check # or Cash

3285

FOR BUILDING & ZONING DEPARTMENT ONLY

Temporary Power

Foundation

Monolithic

(footer/Slab)

date/app. by

date/app. by

date/app. by

Under slab rough-in plumbing

Slab

Sheathing/Nailing

date/app. by

date/app. by

date/app. by

Framing

Insulation

date/app. by

date/app. by

Rough-in plumbing above slab and below wood floor

Electrical rough-in

date/app. by

date/app. by

Heat & Air Duct

Peri. beam (Lintel)

Pool

date/app. by

date/app. by

date/app. by

Permanent power

C.O. Final

Culvert

date/app. by

date/app. by

date/app. by

Pump pole

Utility Pole

M/H tie downs, blocking, electricity and plumbing

date/app. by

date/app. by

date/app. by

Reconnection

RV

Re-roof

date/app. by

date/app. by

date/app. by

BUILDING PERMIT FEE \$

175.00

CERTIFICATION FEE \$

3.46

SURCHARGE FEE \$

3.46

MISC. FEES \$

0.00

ZONING CERT. FEE \$

50.00

FIRE FEE \$

0.00

WASTE FEE \$

PLAN REVIEW FEE \$

DP & FLOOD ZONE FEE \$


25.00

CULVERT FEE \$


TOTAL FEE

256.92

INSPECTORS OFFICE



CLERKS OFFICE



NOTICE: IN ADDITION TO THE REQUIREMENTS OF THIS PERMIT, THERE MAY BE ADDITIONAL RESTRICTIONS APPLICABLE TO THIS PROPERTY THAT MAY BE FOUND IN THE PUBLIC RECORDS OF THIS COUNTY.
NOTICE: ALL OTHER APPLICABLE STATE OR FEDERAL PERMITS SHALL BE OBTAINED BEFORE COMMENCEMENT OF THIS PERMITTED DEVELOPMENT.

"WARNING TO OWNER: YOUR FAILURE TO RECORD A NOTICE OF COMMENCEMENT MAY RESULT IN YOUR PAYING TWICE FOR IMPROVEMENTS TO YOUR PROPERTY. IF YOU INTEND TO OBTAIN FINANCING, CONSULT WITH YOUR LENDER OR AN ATTORNEY BEFORE RECORDING YOUR NOTICE OF COMMENCEMENT."

EVERY PERMIT ISSUED SHALL BECOME INVALID UNLESS THE WORK AUTHORIZED BY SUCH PERMIT IS COMMENCED WITHIN 180 DAYS AFTER ITS ISSUANCE, OR IF THE WORK AUTHORIZED BY SUCH PERMIT IS SUSPENDED OR ABANDONED FOR A PERIOD OF 180 DAYS AFTER THE TIME THE WORK IS COMMENCED. A VALID PERMIT RECIEVES AN APPROVED INSPECTION EVERY 180 DAYS. WORK SHALL BE CONSIDERED NOT SUSPENDED, ABANDONED OR INVALID WHEN THE PERMIT HAS RECIEVED AN APPROVED INSPECTION WITHIN 180 DAYS OT THE PREVIOUS INSPECTION.

The Issuance of this Permit Does Not Waive Compliance by Permittee with Deed Restrictions.