DATE 11/17/2005

Columbia County Building Permit

This Permit Expires One Year From the Date of Issue

PERMIT
000023869

APPLICANT WENDY GRENNELL PHONE 386.288.2428

ADDRESS 3104 SW OLD WIRE RD FT. WHITE FL 32038

OWNER RICHARD A. TYRE PHONE 386..288.847

ADDRESS 160 SW CHARLIE LANE LAKE CITY FL

CONTRACTOR ROBERT SHEPPARD PHONE 386.623.2203

LOCATION OF PROPERTY 90-W TO C-252(PINEMOUNT)TL TO BARWICK,TL TO PARKER LN,TR TO LEONARD TERRACE,TL TO CHARLIE LN,TR PROPERTY ON L CORNER

TYPE DEVELOPMENT M/H/UTILITY ESTIMATED COST OF CONSTRUCTION .00

HEATED FLOOR AREA TOTAL AREA HEIGHT .00 STORIES

FOUNDATION WALLS ROOF PITCH FLOOR

LAND USE & ZONING A-3 MAX. HEIGHT

Minimum Set Back Requirments: STREET-FRONT 30.00 REAR 25.00 SIDE 25.00

NO. EX.D.U. 0 FLOOD ZONE X DEVELOPMENT PERMIT NO.

PARCEL ID 08-4S-16-02815-017 SUBDIVISION BARWICK

LOT 16 BLOCK W/1/2 PHASE UNIT TOTAL ACRES 2.57

Culvert Permit No.	Culvert Waiver	Contractor's License Number	Applicant/Owner/Contractor
		IH0000833	Wendy Grennell

Driveway Connection	Septic Tank Number	LU & Zoning checked by	Approved for Issuance	New Resident
EXISTING	05-1132-N	BLK	JTH	N

COMMENTS: 1 FOOT ABOVE ROAD.

Check # or Cash 449

FOR BUILDING & ZONING DEPARTMENT ONLY

(footer/Slab)

Temporary Power _____ date/app. by Foundation _____ date/app. by Monolithic _____ date/app. by

Under slab rough-in plumbing _____ date/app. by Slab _____ date/app. by Sheathing/Nailing _____ date/app. by

Framing _____ date/app. by Rough-in plumbing above slab and below wood floor _____ date/app. by

Electrical rough-in _____ date/app. by Heat & Air Duct _____ date/app. by Peri. beam (Lintel) _____ date/app. by

Permanent power _____ date/app. by C.O. Final _____ date/app. by Culvert _____ date/app. by

M/H tie downs, blocking, electricity and plumbing _____ date/app. by Pool _____ date/app. by

Reconnection _____ date/app. by Pump pole _____ date/app. by Utility Pole _____ date/app. by

M/H Pole _____ date/app. by Travel Trailer _____ date/app. by Re-roof _____ date/app. by

BUILDING PERMIT FEE $ .00 CERTIFICATION FEE $ .00 SURCHARGE FEE $ .00

MISC. FEES $ 200.00 ZONING CERT. FEE $ 50.00 FIRE FEE $ 65.12 WASTE FEE $ 134.75

FLOOD DEVELOPMENT FEE $ FLOOD ZONE FEE $ 25.00 CULVERT FEE $ **TOTAL FEE** 474.87

INSPECTORS OFFICE CLERKS OFFICE CH

NOTICE: IN ADDITION TO THE REQUIREMENTS OF THIS PERMIT, THERE MAY BE ADDITIONAL RESTRICTIONS APPLICABLE TO THIS PROPERTY THAT MAY BE FOUND IN THE PUBLIC RECORDS OF THIS COUNTY. AND THERE MAY BE ADDITIONAL PERMITS REQUIRED FROM OTHER GOVERNMENTAL ENTITIES SUCH AS WATER MANAGEMENT DISTRICTS, STATE AGENCIES, OR FEDERAL AGENCIES.

"WARNING TO OWNER: YOUR FAILURE TO RECORD A NOTICE OF COMMENCEMENT MAY RESULT IN YOUR PAYING TWICE FOR IMPROVEMENTS TO YOUR PROPERTY. IF YOU INTEND TO OBTAIN FINANCING, CONSULT WITH YOUR LENDER OR AN ATTORNEY BEFORE RECORDING YOUR NOTICE OF COMMENCEMENT."

This Permit Must Be Prominently Posted on Premises During Construction

PLEASE NOTIFY THE COLUMBIA COUNTY BUILDING DEPARTMENT AT LEAST 24 HOURS IN ADVANCE OF EACH INSPECTION, IN ORDER THAT IT MAY BE MADE WITHOUT DELAY OR INCONVIENCE, PHONE 758-1008. THIS PERMIT IS NOT VALID UNLESS THE WORK AUTHORIZED BY IT IS COMMENCED WITHIN 6 MONTHS AFTER ISSUANCE.

The Issuance of this Permit Does Not Waive Compliance by Permittee with Deed Restrictions.

PERMIT APPLICATION / MANUFACTURED HOME INSTALLATION APPLICATION

For Office Use Only *(Revised 6-23-05)* Zoning Official BLK 04.11.05 Building Official OK JTH 11-05-05

AP# 05 11-17 Date Received 11/3/05 By JW Permit # 23869

Flood Zone X Development Permit N/A Zoning A-3 Land Use Plan Map Category A-3

Comments

- 05 11-32-N

FEMA Map# Elevation Finished Floor River In Floodway

☑ Site Plan with Setbacks Shown ☑ EH Signed Site Plan N/A ☐ EH Release ☑ Well letter N/A ☐ Existing well

☑ Copy of Recorded Deed or Affidavit from land owner - under - ☑ Letter of Authorization from installer For Constance only

- Property ID # 08-4S-16-02815-017 Must have a copy of the property deed
- New Mobile Home ✓ Used Mobile Home Year 2005
- Applicant Constance Murphy / Wendy Grennell Phone # 386-288-2428
- Address 3164 SW Old Wire Road Ft White FL 32038
- Name of Property Owner Richard A. Tyre / Phyllis Tyre Phone# 386-288-8417
- 911 Address 160 SW Charlie Lane Lake City FL
- Circle the correct power company - (FL Power & Light) - Clay Electric
  (Circle One) - Suwannee Valley Electric - Progress Energy
- Name of Owner of Mobile Home Richard Tyre Phone # 386-288-8417
  Address 508 NW Irene Lane Lake City FL 32055
- Relationship to Property Owner same
- Current Number of Dwellings on Property 0
- Lot Size Total Acreage 2.57
- Do you : Have an (Existing Drive) or need a Culvert Permit or a Culvert Waiver (Circle one)
- Is this Mobile Home Replacing an Existing Mobile Home NO (owes)
- Driving Directions to the Property Hwy 90 west to 252 (Pinemount) turn (L) to Barwick turn (L) to Parker Lane turn (R) to Leonard Terr turn (L) to Charlie Lane turn (R) property on (L) corner
- Name of Licensed Dealer/Installer Robert Sheppard Phone # 386-623-2203
- Installers Address 6355 SE CR 245 Lake City FL 32025
- License Number IH0000833 Installation Decal # 259803

ck # 449

SITE PLAN EXAMPLE / WORKSHEET

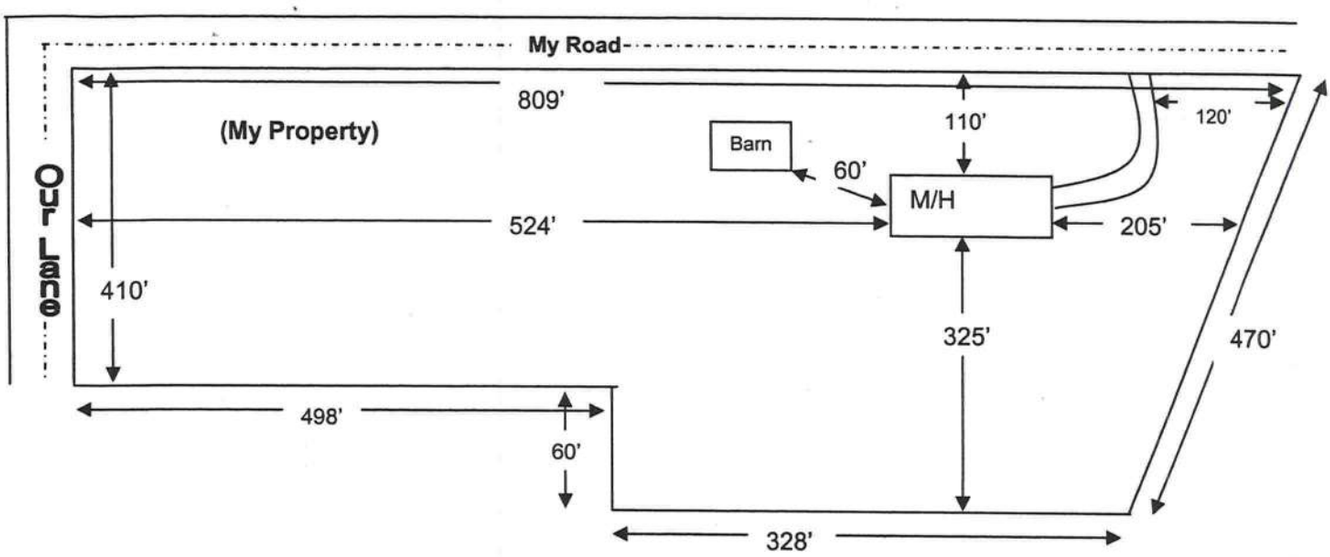

Use this example to draw your own site plan. Show all existing buildings and any other homes on this property and show the distances between them, Also show where the roads or roads are around the property. <u>This site plan can also be used for the 911 Addressing department if you include the distance from the driveway to the nearest property line.</u>

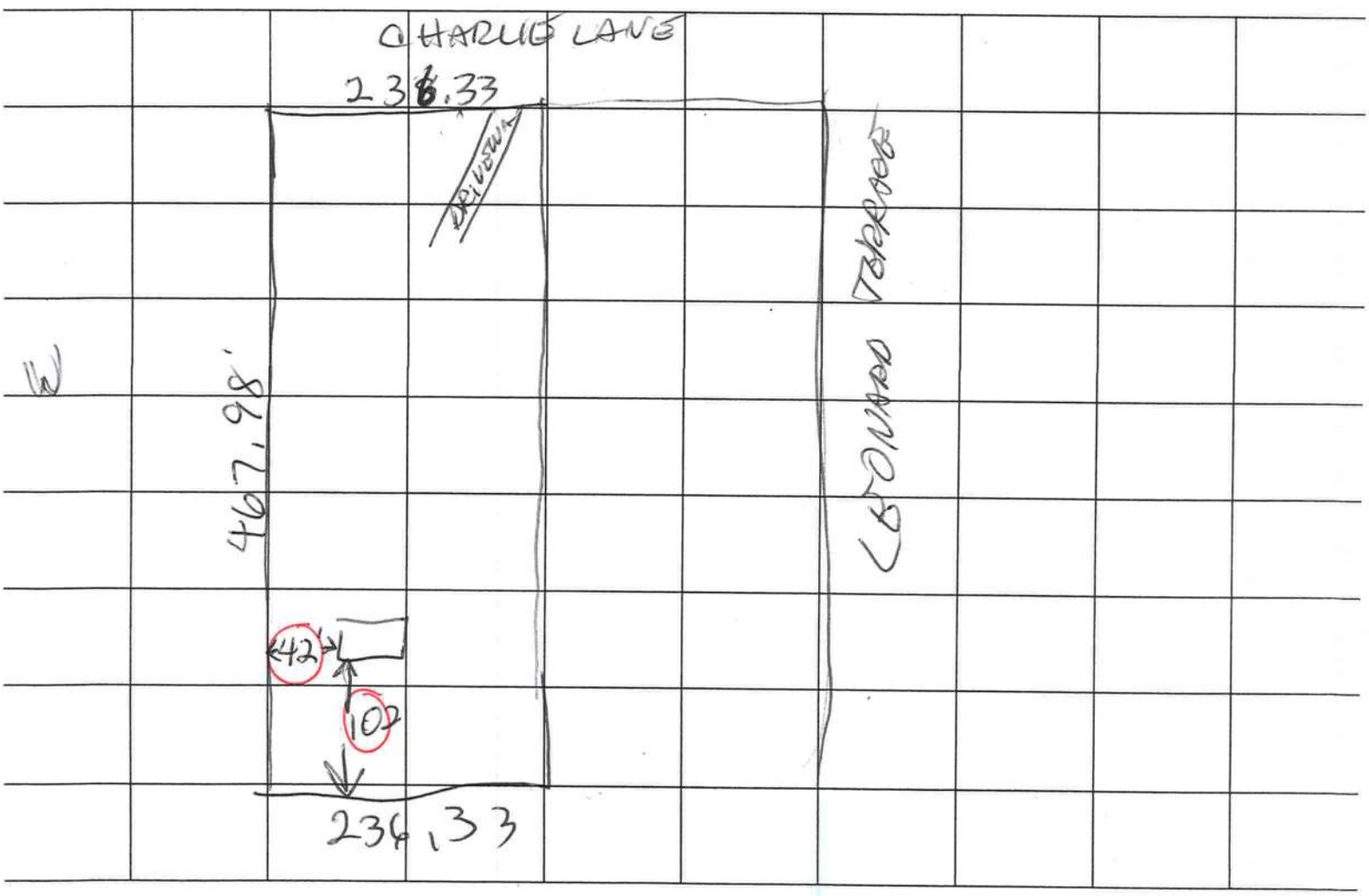

WARRANTY DEED
INDIVID. TO INDIVID.

Return to: (enclose self-addressed stamped envelope)

Name: Chicago Title-Gainesville

Attn.: Lynn Francis

Address: 2631C NW 41st ST. Gainesville, Florida 32606

File Number: 05-377-12A

This Instrument Prepared by:

Name: Chicago Title-Gainesville

Attn: Lynn Francis

Address: 2631C NW 41st ST, Gainesville, Florida 32606

Property Appraisers Parcel Identification

Folio Number(s): R02815-017

Grantee(s) S.S. # (s)

NULL+VOID
UNREC?

SPACE ABOVE THIS LINE FOR PROCESSING DATA SPACE ABOVE THIS LINE FOR RECORDING DATA

This Warranty Deed, *Made and executed this 10/20/2005*

by PHYLLIS STUART, a single woman, whose address is 325 SW Old Wire Road, Lake City, FL 32024

hereinafter called the Grantor,

to RICHARD A. TYRE, JR., *whose post office address is 508 NW Irene Lane, Lake City, FL 32055*
hereinafter called the Grantee.

(Wherever used herein the terms " Grantor" and " Grantee" include all the parties to this instrument and the heirs, legal representatives, and assigns of individuals, and the successors and assigns of corporations, wherever the context so admits or requires)

Witnesseth, *That the Grantor, for and in consideration of the sum of $10.00 (Ten and 00/100 Dollars) and other valuable considerations, receipt whereof is hereby acknowledged, hereby grants, bargains, sells, aliens, remises, releases, conveys and confirms unto the Grantee, all that certain land, situate in Columbia County, State of Florida, viz:*

THE WEST 1/2 OF LOT 16, BARWICK SUBDIVISION, according to plat thereof as recorded in Plat Book 4, Page(s) 47, of the Public Records of Columbia County, Florida.

Together, *with all the tenements, hereditaments and appurtenances thereto belonging or in anywise appertaining.*

To Have and to Hold, *the same in fee simple forever.*

WARRANTY DEED
INDIVID. TO INDIVID.

SPACE ABOVE THIS LINE FOR RECORDING DATA

And *the Grantor hereby covenants with said Grantee that the Grantor is lawfully seized of said land in fee simple; that the Grantor has good right and lawful authority to sell and convey said land; and hereby warrants the title to said land and will defend the same against the lawful claims of all persons whomsoever; and that said land is free of all encumbrances, except taxes accruing subsequent to December 31, 2004.*

In Witness Whereof, *the said Grantor has signed and sealed these presents the day and year first above written.*

Witness Lynn Francis

Printed name

Crystal Pursell
Witness

crystal Pursell
Printed name

PHYLLIS STUART

STATE OF FLORIDA
COUNTY OF ALACHUA

This foregoing Instrument was acknowledged before me this 20th day of October, 2005, by PHYLLIS STUART. (Check one:) ☐Said person(s) is/are personally known to me. ☑ Said person(s) provided the following type of identification: Valid Driver's License

NOTARY RUBBER STAMP SEAL

Notary Signature

Print Name

Lynn Francis
My Commission DD257966
Expires October 12, 2007

LIMITED POWER OF ATTORNEY

I, ROBERT SHEPPARD License # IH0000 833 hereby authorize CONSTANCE MURPHY / Wendy Grennell to be my representative and act on my behalf in all aspects of applying for a mobile home permit to be placed on the following described property located in COLUMBIA County, Florida.

Property Owner: Richard Tyre

911 Address: Charlie Lane

Parcel ID#: 02815-017

Sect: 08 Twp: 4S Rge: 16

Robert Sheppard
Mobile Home Installer Signature

10/31/05
Date

Sworn to and subscribed before me this 31ST day of October, 2005.

Susan Todd
Notary Public

Susan Todd
Commission # DD449132
Expires July 10, 2009
Bonded Troy Fain - Insurance, Inc. 800-385-7019

My Commission expires: July 10 2009
Commission Number: DD449132
Personally known: ✓
Produced ID (type):

MOBILE HOME INSTALLER AFFIDAVIT

As per Florida Statutes Section 320.8249 Mobile Home Installers License:

> Any person who engages in mobile home installation shall obtain a mobile home installer's license from the Bureau of Mobile Home and Recreational Vehicle Construction of the Department of Highway Safety and Motor Vehicles pursuant to this section. Said license shall be renewed annually, and each licensee shall pay a fee of $150.

I, Robert Sheppard (Please Print), license number IH 0000833
do hereby state that the installation of the manufactured home for Richard Tyre (Applicant)
_____ at Charlie Lane (911 Address)
will be done under my supervision.

Robert Sheppard
Signature

Sworn to and subscribed before me this 31st day of October, 2005.

Notary Public: Susan Todd
Signature

My Commission Expires: July 10 2009
Date

Susan Todd
Commission # DD449132
Expires July 10, 2009
Bonded Troy Fain - Insurance, Inc. 800-385-7019

COLUMBIA COUNTY PERMIT WORKSHEET

These worksheets must be completed and signed by the installer.
Submit the originals with the packet.

Installer Robert Sheffard License # IH0000833

911 Address where home is being installed. Charlie Lane
Lake City FL

Manufacturer Fleetwood Length x width 28x48

NOTE: ***if home is a single wide fill out one half of the blocking plan***
if home is a triple or quad wide sketch in remainder of home

I understand Lateral Arm Systems cannot be used on any home (new or used) where the sidewall ties exceed 5 ft 4 in.

Installer's initials RS

New Home ☑ Used Home ☐

Home installed to the Manufacturer's Installation Manual ☑

Home is installed in accordance with Rule 15-C ☐

Single wide ☐ Wind Zone II ☑ Wind Zone III ☐

Double wide ☑ Installation Decal # 259803

Triple/Quad ☐ Serial # 77622

Typical pier spacing

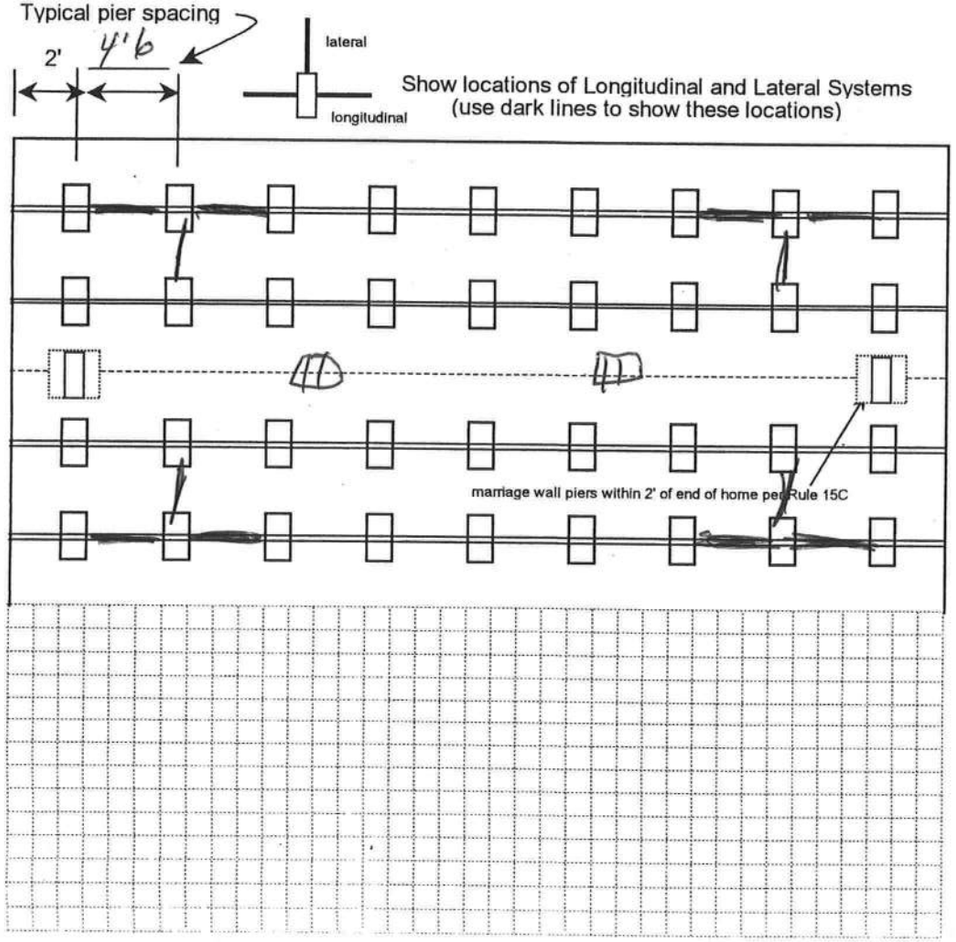

Show locations of Longitudinal and Lateral Systems (use dark lines to show these locations)

PIER SPACING TABLE FOR USED HOMES

Load bearing capacity	Footer size (sq in)	16" x 16" (256)	18 1/2" x 18 1/2" (342)	20" x 20" (400)	22" x 22" (484)*	24" X 24" (576)*	26" x 26" (676)
1000 psf		3'	4'	5'	6'	7'	8'
1500 psf		4' 6"	6'	7'	8'	8'	8'
2000 psf		6'	8'	8'	8'	8'	8'
2500 psf		7' 6"	8'	8'	8'	8'	8'
3000 psf		8'	8'	8'	8'	8'	8'
3500 psf		8'	8'	8'	8'	8'	8'

* interpolated from Rule 15C-1 pier spacing table.

PIER PAD SIZES

I-beam pier pad size 17x22

Perimeter pier pad size 17x22

Other pier pad sizes (required by the mfg.) 17x22

Draw the approximate locations of marriage wall openings 4 foot or greater. Use this symbol to show the piers.

List all marriage wall openings greater than 4 foot and their pier pad sizes below.

Opening	Pier pad size

POPULAR PAD SIZES

Pad Size	Sq In
16 x 16	256
16 x 18	288
18.5 x 18.5	342
16 x 22.5	360
17 x 22	374
13 1/4 x 26 1/4	348
20 x 20	400
17 3/16 x 25 3/16	441
17 1/2 x 25 1/2	446
24 x 24	576
26 x 26	676

ANCHORS

4 ft ✓ 5 ft

FRAME TIES

within 2' of end of home spaced at 5' 4" oc ✓

TIEDOWN COMPONENTS

Longitudinal Stabilizing Device (LSD)
Manufacturer

Longitudinal Stabilizing Device w/ Lateral Arms
Manufacturer Oliver

OTHER TIES

	Number
Sidewall	20
Longitudinal	4
Marriage wall	3
Shearwall	4

COLUMBIA COUNTY PERMIT WORKSHEET

POCKET PENETROMETER TEST

The pocket penetrometer tests are rounded down to 1500 psf or check here to declare 1000 lb. soil without testing.

x 1700 x 1700 x 1700

POCKET PENETROMETER TESTING METHOD

1. Test the perimeter of the home at 6 locations.
2. Take the reading at the depth of the footer.
3. Using 500 lb. increments, take the lowest reading and round down to that increment.

x 1600 x 1700 x 1700

TORQUE PROBE TEST

The results of the torque probe test is 290 inch pounds or check here if you are declaring 5' anchors without testing . A test showing 275 inch pounds or less will require 5 foot anchors.

Note: A state approved lateral arm system is being used and 4 ft. anchors are allowed at the sidewall locations. I understand 5 ft anchors are required at all centerline tie points where the torque test reading is 275 or less and where the mobile home manufacturer may requires anchors with 4000 lb holding capacity.

RS Installer's initials

ALL TESTS MUST BE PERFORMED BY A LICENSED INSTALLER

Installer Name Robert Sheppard

Date Tested 11-02-05

Electrical

Connect electrical conductors between multi-wide units, but not to the main power source. This includes the bonding wire between mult-wide units. Pg. 29

Plumbing

Connect all sewer drains to an existing sewer tap or septic tank. Pg. 28

Connect all potable water supply piping to an existing water meter, water tap, or other independent water supply systems. Pg. 28

Site Preparation

Debris and organic material removed ✓
Water drainage: Natural ✓ Swale Pad Other

Fastening multi wide units

Floor:	Type Fastener: lags	Length: 5"	Spacing: 16"
Walls:	Type Fastener: screws	Length: 4"	Spacing: 16"
Roof:	Type Fastener: lags	Length: 6"	Spacing: 16"

For used homes a min. 30 gauge, 8" wide, galvanized metal strip will be centered over the peak of the roof and fastened with galv. roofing nails at 2" on center on both sides of the centerline.

Gasket (weatherproofing requirement)

I understand a properly installed gasket is a requirement of all new and used homes and that condensation, mold, meldew and buckled marriage walls are a result of a poorly installed or no gasket being installed. I understand a strip of tape will not serve as a gasket.

Installer's initials RS

Type gasket Foam
Pg. 28

Installed:
Between Floors Yes ✓
Between Walls Yes ✓
Bottom of ridgebeam Yes ✓

Weatherproofing

The bottomboard will be repaired and/or taped. Yes ✓ Pg. 28
Siding on units is installed to manufacturer's specifications. Yes ✓
Fireplace chimney installed so as not to allow intrusion of rain water. Yes ✓

Miscellaneous

Skirting to be installed. Yes ✓ No
Dryer vent installed outside of skirting. Yes N/A ✓
Range downflow vent installed outside of skirting. Yes N/A ✓
Drain lines supported at 4 foot intervals. Yes ✓
Electrical crossovers protected. Yes ✓
Other :

Installer verifies all information given with this permit worksheet is accurate and true based on the manufacturer's installation instructions and or Rule 15C-1 & 2

Installer Signature Robert Sheppard **Date** 11-02-05

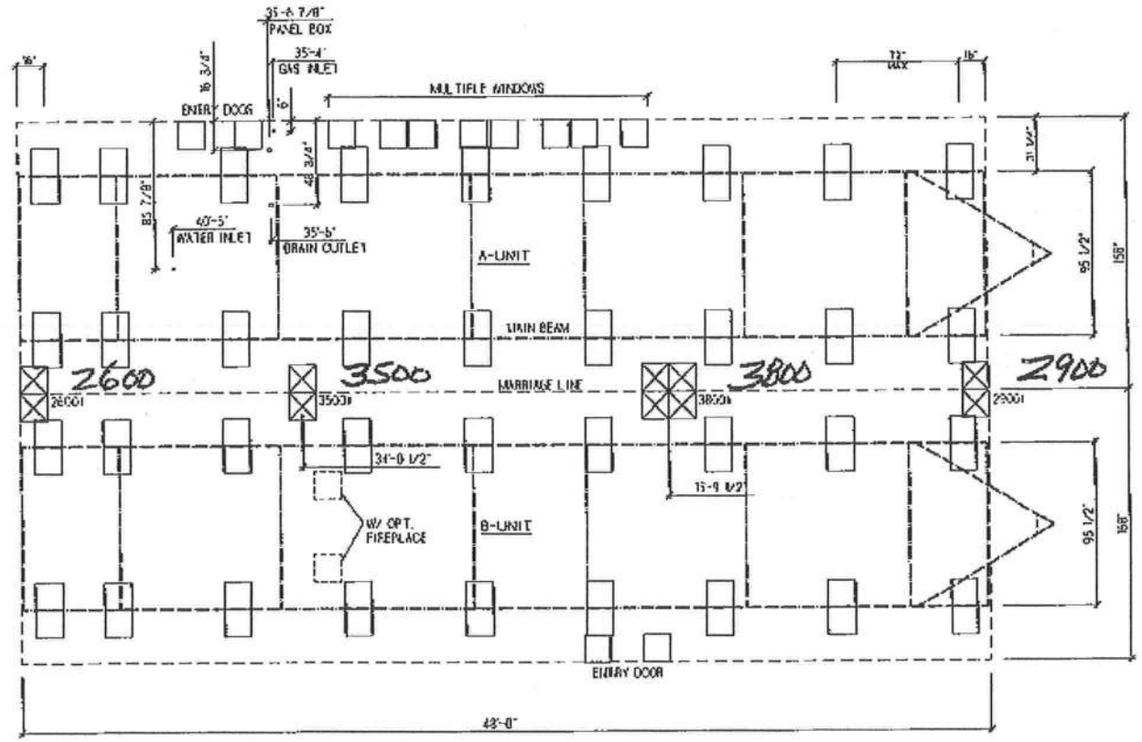

CHASSIS INFO	
M.R. SPACING	95 1/2"
I-BEAM SIZE	8"

LEGEND

STANDARD FOOTING

NOTES:
1. THIS DRAWING IS TO BE USED IN CONJUNCTION WITH THE INSTALLATION MANUAL AND ITS SUPPLEMENTS.

2. FOOTINGS ARE SHOWN FOR EXAMPLE ONLY. QUANTITY AND SPACING MAY VARY BASED ON PAD TYPE, SOIL CONDITIONS, ETC.

FLEETWOOD HOMES

WILLACOOCHEE 34-1

PRODUCT NAME
EXPRESSION

MODEL NO.
4483C

DRAWING TITLE
PIER LAYOUT 20# ROOF LOAD

DRAWN BY: GLENN G.

DATE: 03/31/04

S.L.	20	SH	SP_NC.1
W.Z.	ALL	REV	

RON E. BIAS WELL DRILLING
RT.2 BOX 5340
FT. WHITE, FLORIDA 32038
(904) 497-1045
MOBILE: 364-9233

TO: Columbia County Building Department

Description of well to be installed for Customer: RICHARD B TYRE
Located at Address: CHARLIE LANE LAKE CITY

1 hp – 1 ¼" drop over 86 gallon tank, 250 gallon equivalent captive with back flow preventer. 35-gallon draw down with check valve pass requirements.

Ron E Bias
Ron Bias

Consents for Permit Application

I Richard Tyre, authorize Constance Murphy / Wendy Gremmell to act on my behalf while applying for the permits required to move a Mobile Home on the property described below. I further grant permission to Robert Sheppard Mobile Home Installer license # IH0000833 to place the described Mobile Home on the property located in Columbia County.

Property Owner Richard Tyre

Sec 08 Twp. 4S Rge. 16 Tax Parcel# 02815-017

Lot: 16 Block: _____ Subdivision: Barwick

Model _____ Year 05 Manufacturer Fleetwood

Length 48 Width 28 SN# _____ Model# _____

I understand that this could result in an assessment for solid waste and fire protection services levied on this property.

Dated this 31 day of October, 2005

Witness Wendy Gremmell Owner Richard Tyre

Witness _____ Owner _____

Sworn to and described before me this 31 day of October, 2005

By Richard Tyre
Property Owner's Name

Susan Todd
Notary's name

Susan Todd
Commission # DD449132
Expires July 10, 2009
Bonded Troy Fain - Insurance, Inc. 800-385-7019

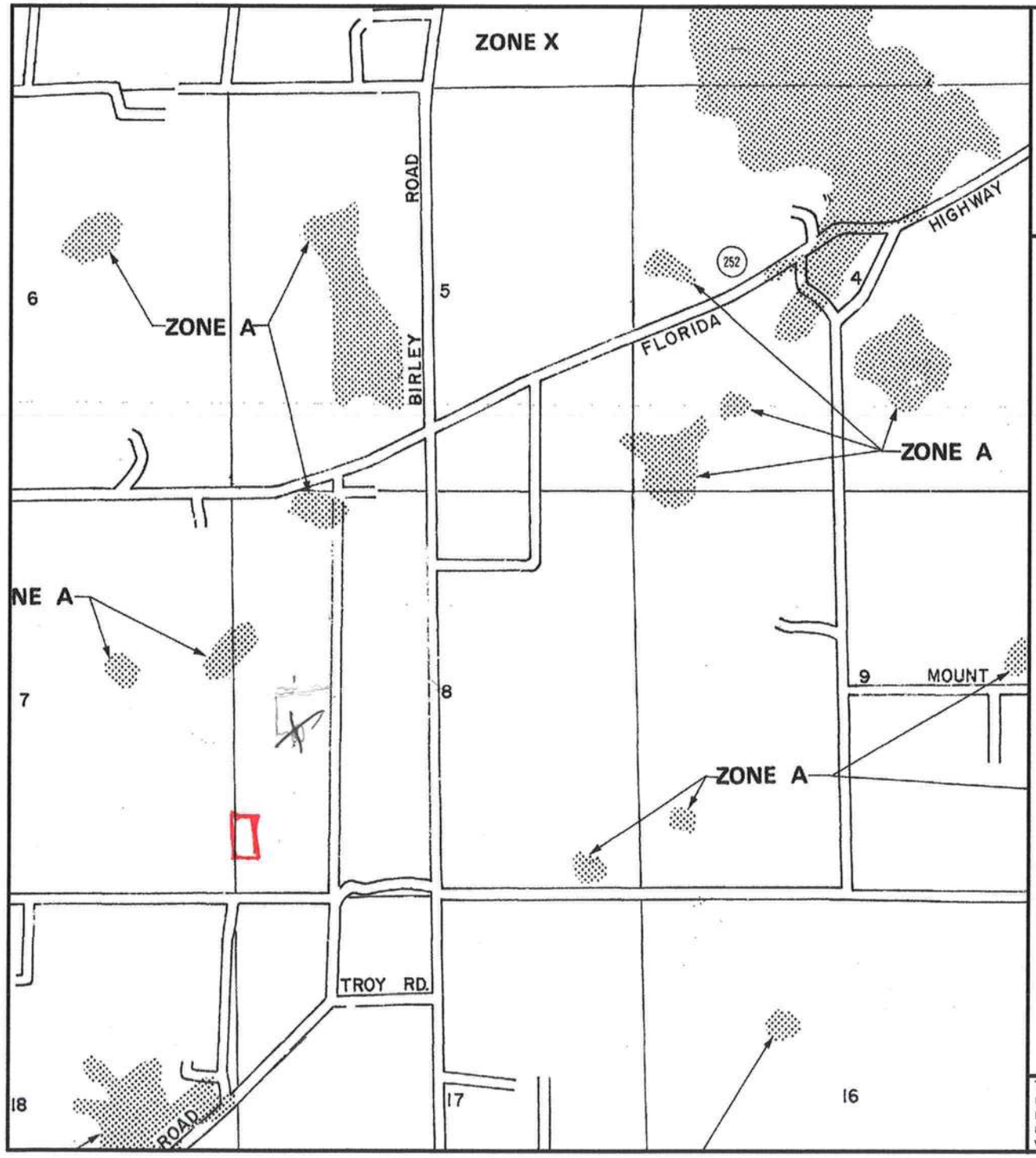

APPROXIMATE SCALE IN FEET

2000 0 2000

NATIONAL FLOOD INSURANCE PROGRAM

FIRM
FLOOD INSURANCE RATE MAP

COLUMBIA COUNTY, FLORIDA
(UNINCORPORATED AREAS)

PANEL 175 OF 290

PANEL LOCATION

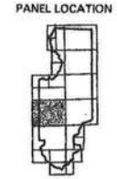

COMMUNITY-PANEL NUMBER
120070 0175 B

EFFECTIVE DATE:
JANUARY 6, 1988

Federal Emergency Management Agency

This is an official copy of a portion of the above referenced flood map. It was extracted using F-MIT Version 1.0. This map does not reflect changes or amendments which may have been made subsequent to the date on the title block. Futher information about National Flood Insurance Program flood hazard maps is available at www.fema.gov/mit/tsd.

Print Date: 11/4/2005 (printed at scale and type A)

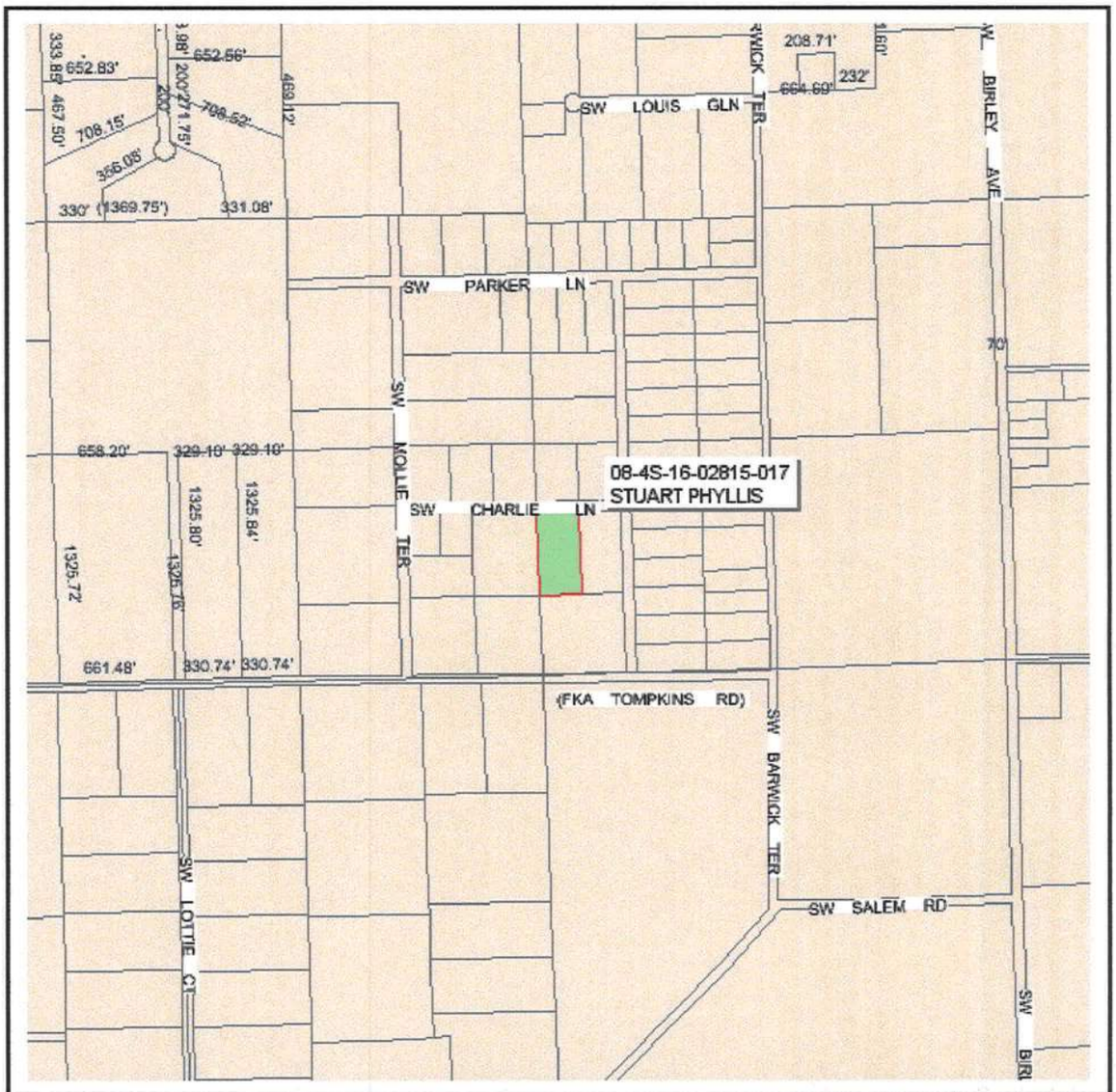

Columbia County Property Appraiser

J. Doyle Crews, CFA - Lake City, Florida - 386-758-1083

PARCEL: 08-4S-16-02815-017 - NO AG ACRE (009900)

W1/2 LOT 16 BARWICK S/D. ORB 462-322, 784-1997, WD 1029-2943.

Name:	STUART PHYLLIS	LandVal	$17,420.00
Site:		BldgVal	$0.00
Mail:	325 SW OLD WIRE ROAD LAKE CITY, FL 32024	ApprVal	$17,420.00
		JustVal	$17,420.00
Sales	3/31/2004 $100.00 I / U	Assd	$17,420.00
Info	3/3/1988 $0.00 I / U	Exmpt	$0.00
		Taxable	$17,420.00

0 0.07 0.14 0.21 mi

N W E S

This information, GIS Map Updated: 8/3/2005, was derived from data which was compiled by the Columbia County Property Appraiser Office solely for the governmental purpose of property assessment. This information should not be relied upon by anyone as a determination of the ownership of property or market value. No warranties, expressed or implied, are provided for the accuracy of the data herein, it's use, or it's interpretation. Although it is periodically updated, this information may not reflect the data currently on file in the Property Appraiser's office. The assessed values are NOT certified values and therefore are subject to change before being finalized for ad valorem assessment purposes.

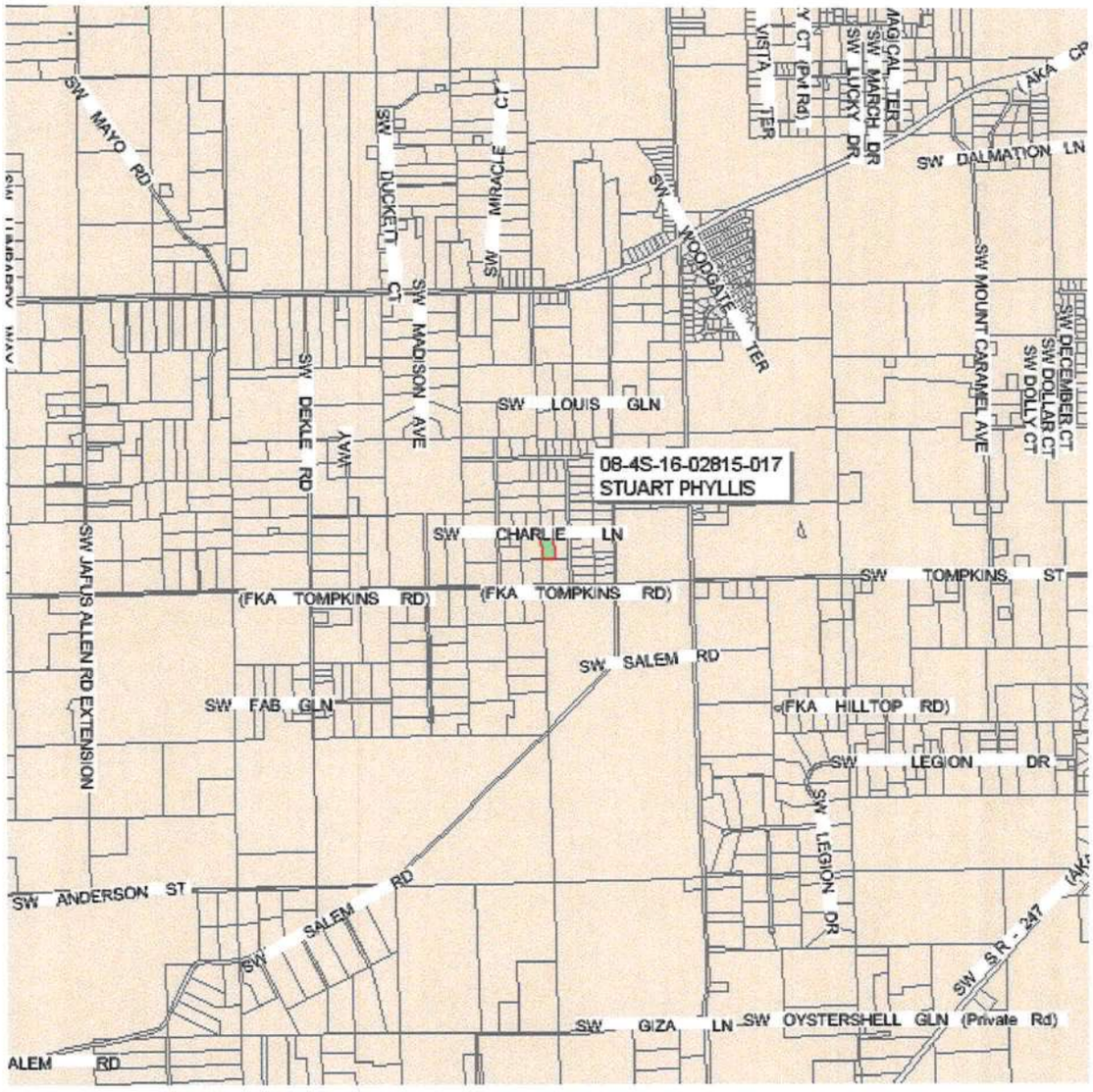

Columbia County Property Appraiser

J. Doyle Crews, CFA - Lake City, Florida - 386-758-1083

PARCEL: 08-4S-16-02815-017 - NO AG ACRE (009900)

W1/2 LOT 16 BARWICK S/D. ORB 462-322, 784-1997, WD 1029-2943.

Name:	STUART PHYLLIS	LandVal	$17,420.00
Site:		BldgVal	$0.00
Mail:	325 SW OLD WIRE ROAD LAKE CITY, FL 32024	ApprVal	$17,420.00
		JustVal	$17,420.00
Sales Info	3/31/2004 $100.00 I / U	Assd	$17,420.00
	3/3/1988 $0.00 I / U	Exmpt	$0.00
		Taxable	$17,420.00

0 0.2 0.4 0.6 mi

N W E S

This information, GIS Map Updated: 8/3/2005, was derived from data which was compiled by the Columbia County Property Appraiser Office solely for the governmental purpose of property assessment. This information should not be relied upon by anyone as a determination of the ownership of property or market value. No warranties, expressed or implied, are provided for the accuracy of the data herein, it's use, or it's interpretation. Although it is periodically updated, this information may not reflect the data currently on file in the Property Appraiser's office. The assessed values are NOT certified values and therefore are subject to change before being finalized for ad valorem assessment purposes.

STATE OF FLORIDA
COUNTY OF COLUMBIA

AFFIDAVIT

This is to certify that I, (We), Phyllis Stuart, as the seller, by an **Agreement for Deed**, of the below described property:

Tax Parcel No. 08-4S-16-02815-017

Subdivision (Name, lot, Block, Phase) _____

Give my permission for Richard Tyre to place a
(Mobile Home / Travel Trailer / Single Family Home)

I (We) understand that this could result in an assessment for solid waste and fire protection services levied on this property.

Phyllis Stuart
(1) Seller Signature

_____
(2) Seller Signature

Sworn to and subscribed before me this 7th day of November, 20 05 This (These) person (s) are personally known to me or produced ID DL Fla.
(Type)

Susan Todd
Notary Public Signature

Susan Todd
Notary Printed Name

State of Florida
My commission expires: July 10, 2009

Susan Todd
Commission # DD449132
Expires July 10, 2009
Bonded Troy Fain - Insurance, Inc. 800-385-7019

STATE OF FLORIDA
DEPARTMENT OF HEALTH

APPLICATION FOR ONSITE SEWAGE DISPOSAL SYSTEM CONSTRUCTION PERMIT

Permit Application Number 05-1132N

PART II - SITE PLAN

Scale: Each block represents 5 feet and 1 inch = 50 feet.

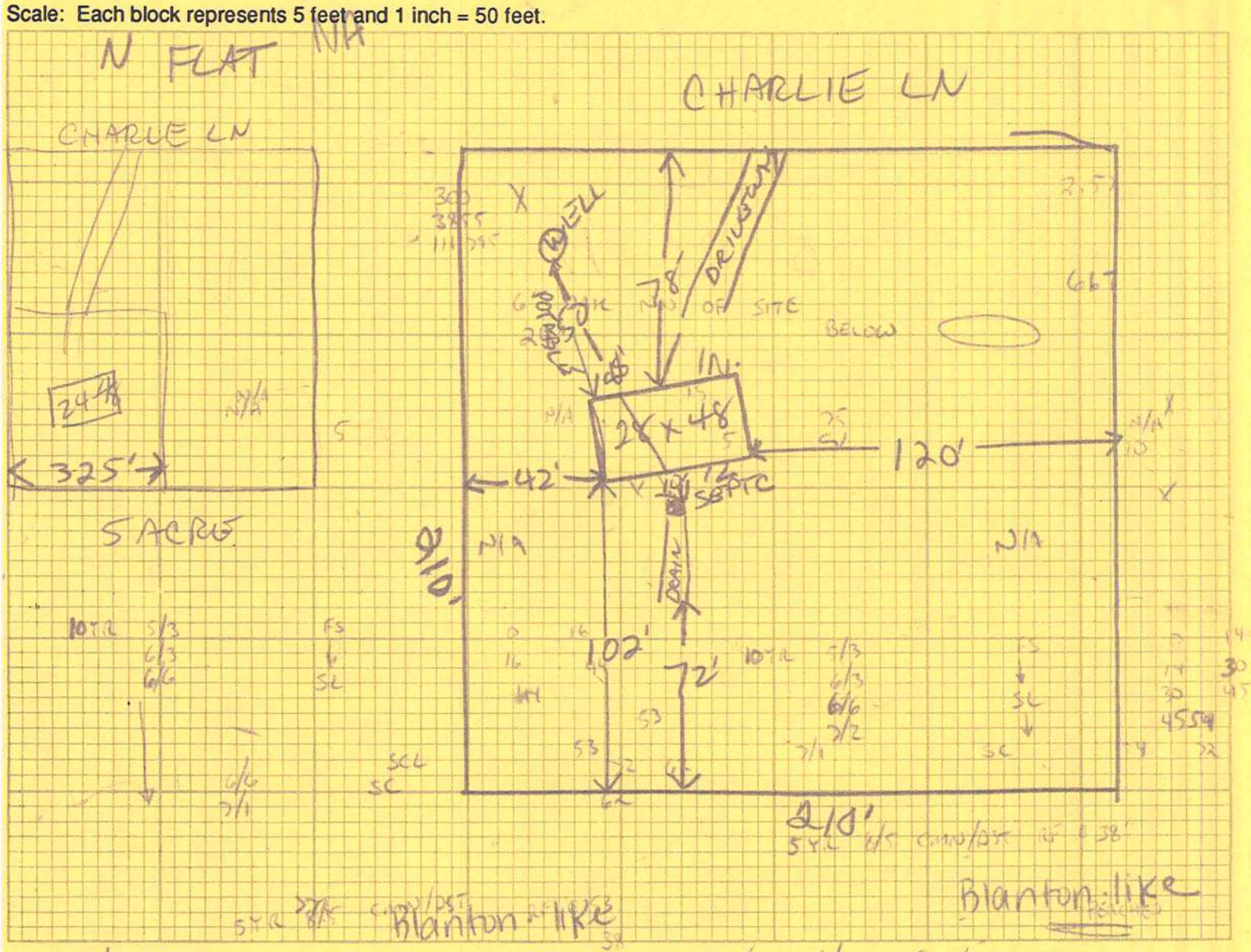

Notes: 1 ACRE OUT OF 2.57 SHOWN 1/2 of lot 16 Barwick Subdivision

Site Plan submitted by: [signature] Agent
Signature Title

Plan Approved X Not Approved ____ Date 11-03-05

By Sallie Gladdy · ESI · COLUMBIA County Health Department

ALL CHANGES MUST BE APPROVED BY THE COUNTY HEALTH DEPARTMENT

DH 4015, 10/96 (Replaces HRS-H Form 4015 which may be used)
(Stock Number: 5744-002-4015-6)

23869

COLUMBIA COUNTY 9-1-1 ADDRESSING

P. O. Box 1787, Lake City, FL 32056-1787
PHONE: (386) 758-1125 * FAX: (386) 758-1365 * Email: ron_croft@columbiacountyfla.com

Addressing Maintenance

To maintain the Countywide Addressing Policy you must make application for a 9-1-1 Address at the time you apply for a building permit. The established standards for assigning and posting numbers to all principal buildings, dwellings, businesses and industries are contained in Columbia County Ordinance 2001-9. The addressing system is to enable Emergency Service Agencies to locate you in an emergency, and to assist the United States Postal Service and the public in the timely and efficient provision of services to residents and businesses of Columbia County.

DATE ISSUED: November 16, 2005

ENHANCED 9-1-1 ADDRESS:

160 SW CHARLIE LN (LAKE CITY, FL 32024)

Addressed Location 911 Phone Number: NOT AVAIL.

OCCUPANT NAME: NOT AVAIL.

OCCUPANT CURRENT MAILING ADDRESS:

PROPERTY APPRAISER PARCEL NUMBER: 08-4S-16-02815-017

Other Contact Phone Number (If any):

Building Permit Number (If known):

Remarks: WEST 1/2 LOT 16 BARWICK S/D

Address Issued By: _____
Columbia County 9-1-1 Addressing / GIS Department

NOTICE: THIS ADDRESS WAS ISSUED BASED ON LOCATION INFORMATION RECEIVED FROM THE REQUESTER. SHOULD, AT A LATER DATE, THE LOCATION INFORMATION BE FOUND TO BE IN ERROR, THIS ADDRESS IS SUBJECT TO CHANGE.

COLUMBIA COUNTY
9-1-1 ADDRESSING
APPROVED

FAXED 12/9/05 GP

CERTIFICATE OF

M/H OCCUPANCY

COLUMBIA COUNTY, FLORIDA

Department of Building and Zoning Inspection

This Certificate of Occupancy is issued to the below named permit holder for the building and premises at the below named location, and certifies that the work has been completed in accordance with the Columbia County Building Code.

Parcel Number 08-4S-16-02815-017 **Building permit No.** 000023869

Permit Holder ROBERT SHEPPARD

Owner of Building RICHARD A. TYRE

Location: 160 SW CHARLIE LANE(BARWICK, LOT 16)

Date: 12/08/2005

Harry Dicks

Building Inspector

POST IN A CONSPICUOUS PLACE
(Business Places Only)

752-1371 per wendy

FOUND