546

LAKESIDE HEIGHTS
Sec. 1

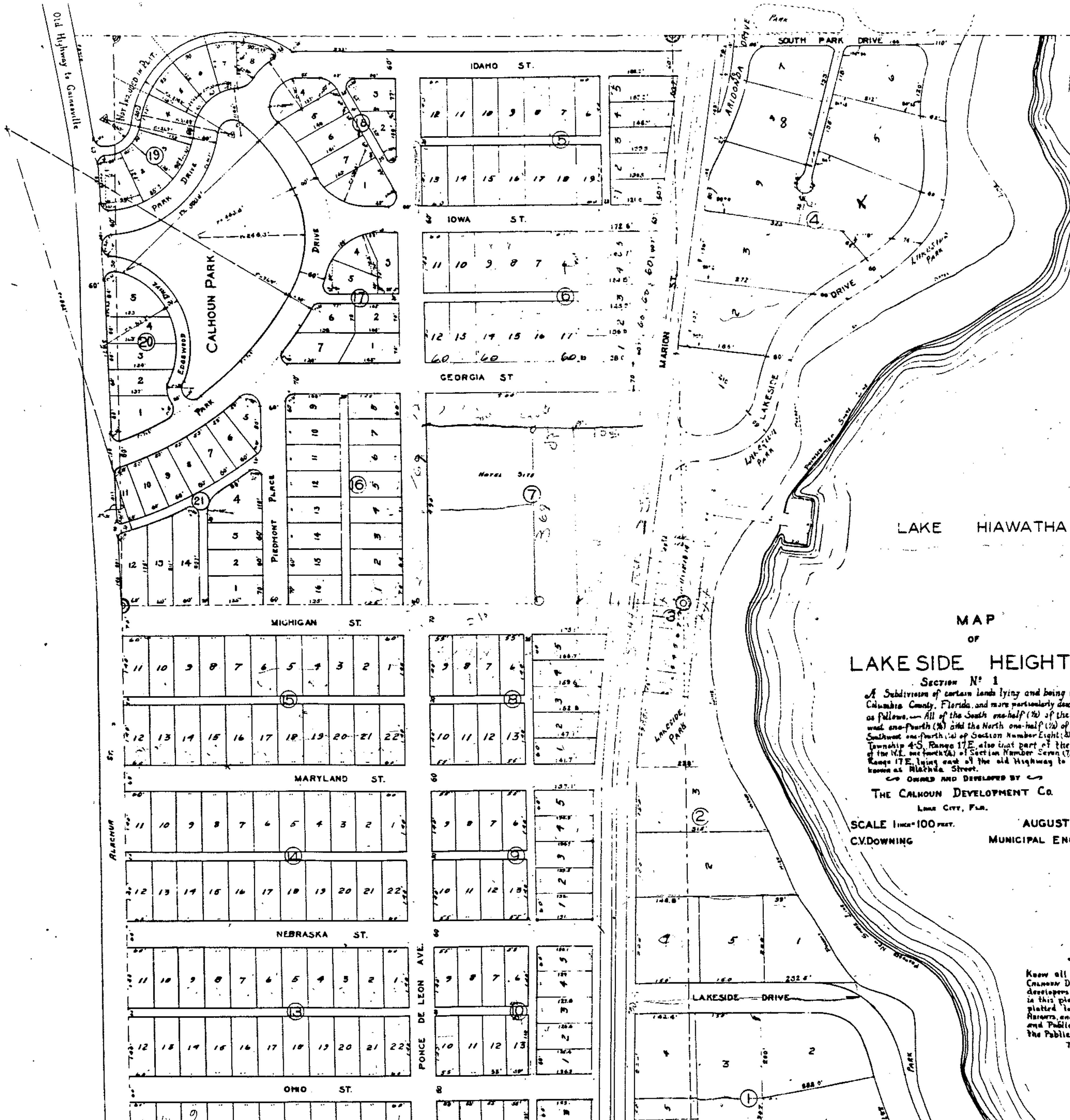

MAP OF LAKESIDE HEIGHTS

Section Nº 1

A Subdivision of certain lands lying and being in Columbia County, Florida, and more particularly described as follows,— All of the South one-half (½) of the North-west one-fourth (¼) and the North one-half (½) of the Southwest one-fourth (¼) of Section Number Eight (8) of Township 4-S, Range 17 E, also that part of the SE one-fourth (¼) of the N.E. one fourth (¼) of Section Number Seven (7) of Township 4-S Range 17 E, lying east of the old Highway to Gainesville, same known as Alachua Street.

Owned and Developed by

THE CALHOUN DEVELOPMENT CO.

LAKE CITY, FLA.

SCALE 1 inch = 100 feet. AUGUST 1925.

C.V. DOWNING MUNICIPAL ENGINEER

State of Florida,
Columbia County.

I hereby certify that on this 23rd day of October, 1925, before me appeared R. L. Moore and E. C. Calhoun, President and Secretary + Treasurer respectively of the Calhoun Development Company to me known to be the persons described in and who executed the accompanying dedication and severally acknowledged the execution thereof to be their free act and deed for the uses therein mentioned.

Witness my hand and official seal this 23rd day of October, A.D., 1925

The Calhoun Development Company
By R. L. Moore .... Pres.
E. C. Calhoun .... Sec. & Treas.

Earl Hammer
Notary Public, State of Florida
My commission Expires October 1926

SEAL

This Plat is Approved

Board of County Commissioners.

— Dedication —

Know all men by these presents, that The Calhoun Development Company, owners and developers have caused the lands embraced in this plat to be surveyed, laid out and platted to be known as Section I, Lakeside Heights, and that the Streets, Alleys, Parks and Public Places are hereby dedicated to the Public.

The Calhoun Development Co.
By R. L. Moore .... Pres.
E. C. Calhoun .... Secy. + Treas.

I certify that I am a Registered Engineer and that I made the survey and plat hereon delineated and that this plat is a correct representation of the land platted and that permanent reference monuments have been placed as required by law.

Engineer — C. V. Downing

Filed in office of Clerk of the Circuit Court of Columbia County, Florida, on this the 3rd day of November, A.D. 1925,
[illegible] Clerk

Lakeside Heights of Sec No 1

MAP
of a part of
SECTION Nº 1
of
LAKESIDE HEIGHTS

LAKE CITY, (COLUMBIA COUNTY) FLORIDA.

Showing a

Resubdivision of certain parts of said Section Nº 1 as shown on the plat of record and more particularly described as follows:
All of Blocks 16, 17, 18, 19, 20 [illegible] parcel known [illegible] Calhoun Park and all adjacent Streets, Avenues & Drives, all lying and being in the [illegible] of Section 8 Tp 4 South, Range [illegible] East and that part of the SE [illegible] of the NE [illegible] of Section 7 Tp 4 South Range [illegible] East lying East of the Old Gainesville Highway also known as Alachua Street.

SCALE 1 INCH = 100 FEET. JANUARY, 1, 1926.
CV DOWNING MUNICIPAL ENGINEER

ENGINEERS CERTIFICATE

I hereby certify that I am a Registered Engineer and that I made the survey and plat hereon delineated and that this plat is a correct representation of the land platted, that permanent reference monuments have been placed as required by law, and that all lots have been staked and marked in accordance with the above plat.

Signed this 1st day of Jan. 1926
Engineer C. V. Downing

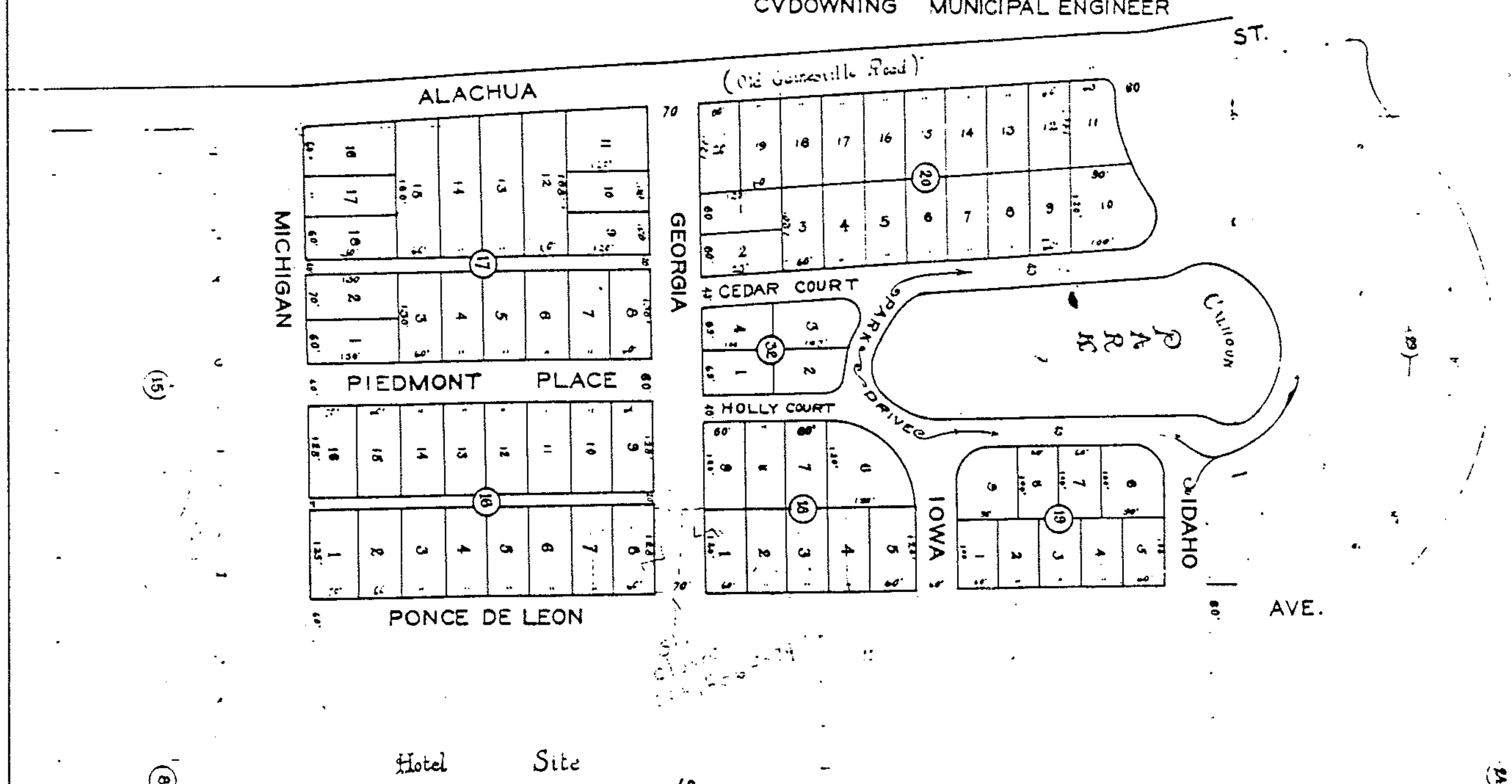

Calhoun Development Company
Witnesses
President
Secretary

The Calhoun Development Company
January 1926

THIS PLAT IS HEREBY APPROVED

Board of County Commissioners

Filed in the office of the Clerk of the Circuit Court of Columbia County, Florida, this 2nd day of February A.D. 1926.

LAKESIDE HTS

Sec. 2

MAP of LAKESIDE HEIGHTS

NEAR LAKE CITY, FLORIDA.

COLUMBIA COUNTY

{SECTION No 2}

SCALE: 1 INCH = 100 FEET. DECEMBER 1, 1925.

C. V. DOWNING MUNICIPAL ENGINEER.



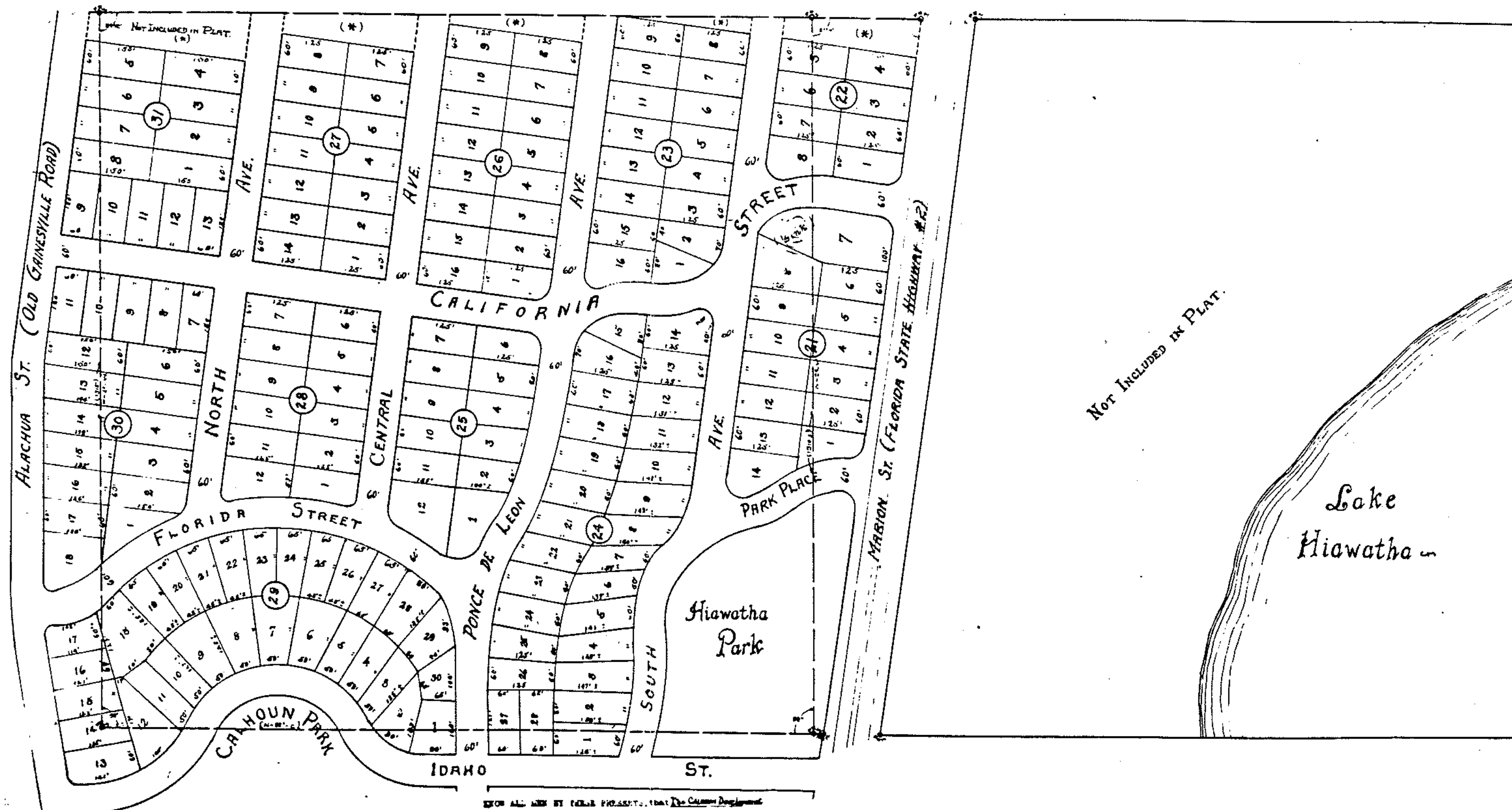

CALHOUN DEVELOPMENT COMPANY OF LAKE CITY, FLORIDA.

OWNERS AND DEVELOPERS

KNOW ALL MEN BY THESE PRESENTS, that The Calhoun Development Company has caused the lands embraced in this plat to be surveyed, laid out and platted to be known as Lakeside Heights, Section No 2 and that the STREETS, the AVENUES and the PARKS are hereby dedicated to the PUBLIC.

Calhoun Development Company

A. Foster Stevens

R. L. Moore Pres.

C. V. Downing

Attest: E. C. Calhoun

Secretary, Treasurer

CERTIFICATION

I certify that I am a Registered Engineer and that I made the survey and plat herein delineated and that this plat is a correct representation of the land platted and that permanent reference monuments have been placed as required by law.

Engineer C. V. Downing

STATE of FLORIDA
Columbia County.
Before me, the undersigned, personally appeared, and known to me to be the individuals who executed the foregoing described dedication and who by me being duly sworn, depose and say that the signing of the said dedication is their free act and deed, are for the purposes therein stated.
Witness my hand and Official seal at Lake City, Columbia County, Florida, on this the ___ day of ___ A.D. 192_

547

LAKESIDE HEIGHT

Sec. 2

MAP of LAKESIDE NEAR HEIGHTS

LAKE CITY, FLORIDA.

COLUMBIA COUNTY

{SECTION No 2}

SCALE: 1 INCH = 100 FEET. DECEMBER 1, 1925.

C. V. DOWNING MUNICIPAL ENGINEER.



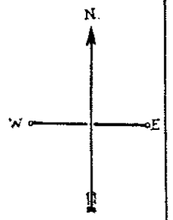

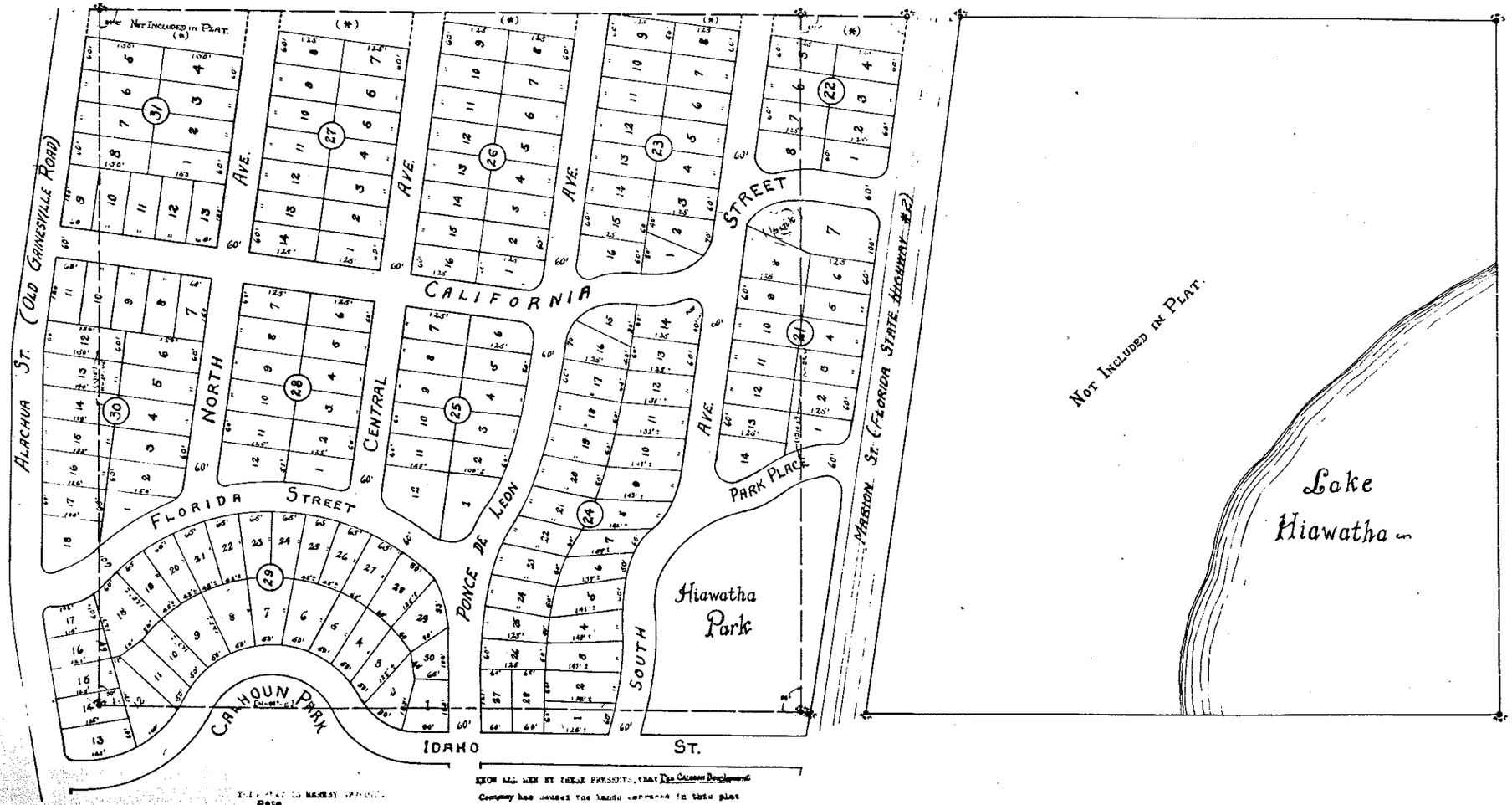

CALHOUN DEVELOPMENT COMPANY OF LAKE CITY, FLORIDA.

OWNERS AND DEVELOPERS

THIS PLAT IS HEREBY APPROVED.
Date

Board of County Commissioners.

KNOW ALL MEN BY THESE PRESENTS, that The Calhoun Development Company has caused the lands embraced in this plat to be surveyed, laid out and platted to be known as Lakeside Heights, Section No 2 and that the STREETS, the AVENUES, and the PARKS are hereby dedicated to the PUBLIC.

Calhoun Development Company
R. L. Moore, Pres.
A. Foster Stevens
C. V. Downing
Attest: E. C. Calhoun
Secretary-Treasurer

CERTIFICATE

I certify that I am a Registered Engineer and that I made the survey and plat hereon delineated and that this plat is a correct representation of the land platted and that permanent reference monuments have been placed as required by law.

Engineer C. V. Downing

STATE OF FLORIDA
Columbia County.
Before me, the undersigned, personally appeared, and known to me to be the individuals who executed the herein inscribed dedication and who by me being duly sworn, deposed and say that the signing of the said dedication is their free act and deed, and for the purposes therein stated.
Witness my hand the Official Seal at Lake City, Columbia County, Florida, on this the 1st day of Oct. A.D. 1925

LAKESIDE HEIGHTS
SECTION No 3
Near
LAKE CITY, FLA.

548
LAKE SIDE
HEIGHTS
Sec. 3

CALHOUN DEVELOPMENT CO.
1 A.C. Townsend Pres. R.L. Moore
2 A. Forbes Stevens Secy E.C. Calhoun
WITNESSES

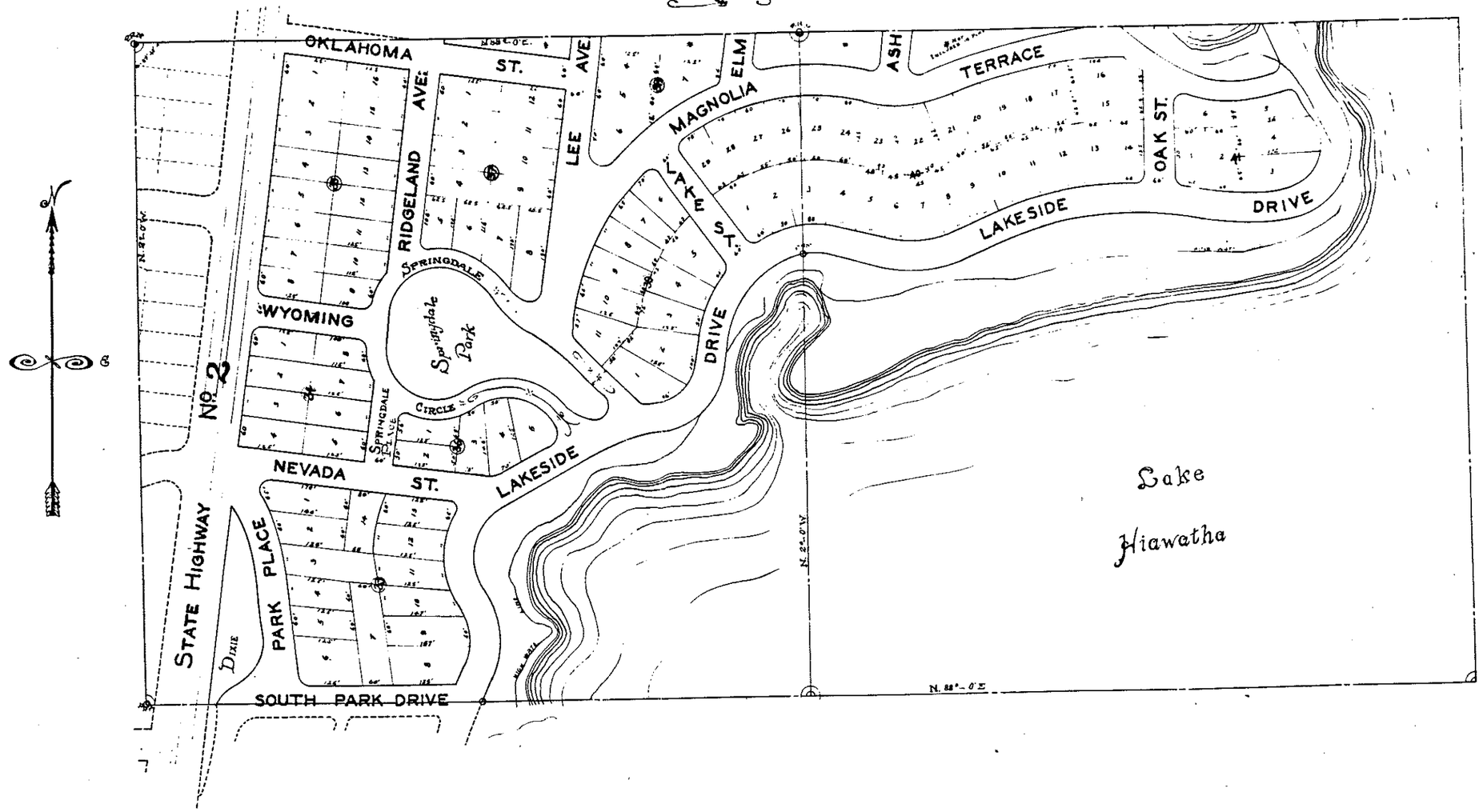

day of 1926.

Seal

Commission Expires DEC 26 1926

Presented in Office of the Circuit Court in and for Columbia County, Florida, this the 22nd day of March A.D. 1926.
Clerk

LAKESIDE HEIGHTS

SECTION No. 3

Near

LAKE CITY, FLA.

548
LAKE SIDE
HEIGHTS
Sec. 3

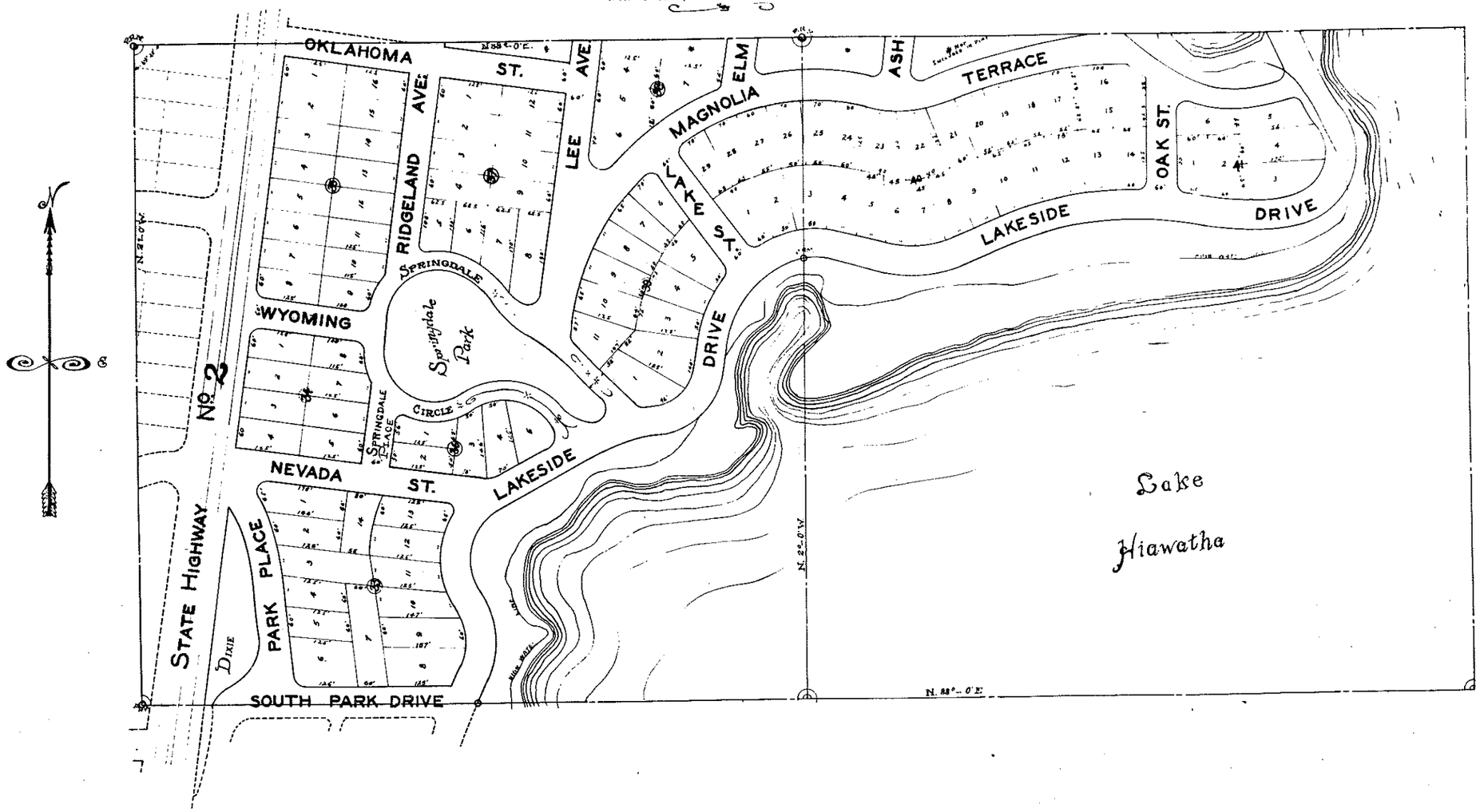

Calhoun Development Co.
1 H. C. Townsend Pres. R. L. Moore
2 A. Forbes Stevens Secy E. C. Calhoun
Witnesses

Twp 4 S. R. 17 E Lying East of State Highway No. 2

day of 1926.

J. C. Joyner
T. E. Gehan
Wilbur Whit
[illegible]
County Engineers.

Filed in office of Clerk of the Circuit Court of Columbia County, Florida, on this the 2nd day of March A.D. 1926.
[illegible]
Clerk

ACKNOWLEDGEMENT

I hereby certify that on this 26th day of Feb 1926 personally appeared before me
E. C. Calhoun President
R. L. Moore Secretary
of Calhoun Development Co.
to me known to be the persons described in and who executed the [illegible] indication and who acknowledged the execution thereof to be their free act and deed, for the uses therein mentioned.
Witness my hand and official seal this 26th day of Feb 1926.
[illegible]
Commission Expires Dec 26 1928.

Seal

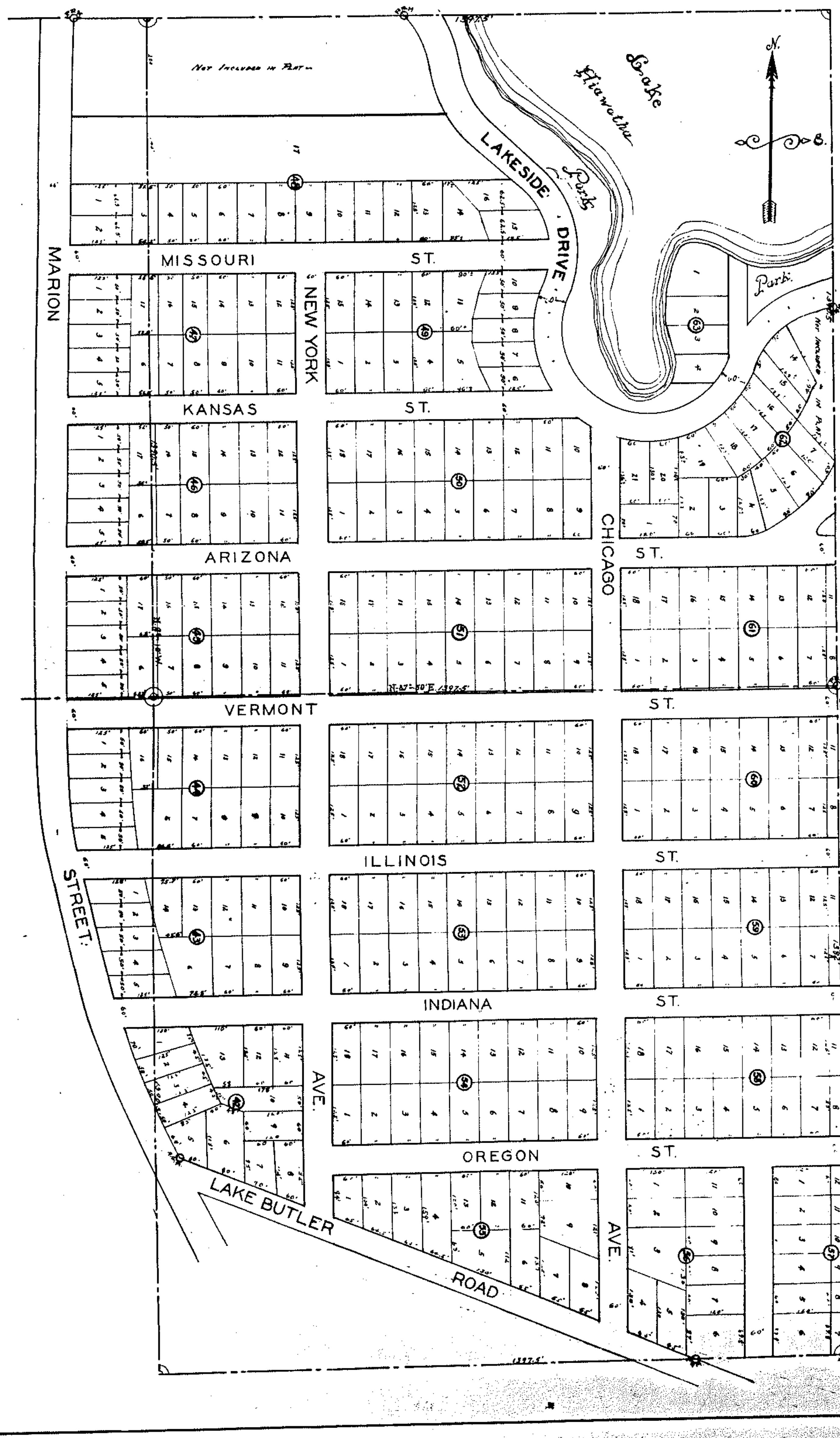

LAKESIDE HEIGHTS

SECTION No. 4

LAKE CITY, FLORIDA.

SCALE: 1 inch = 100 feet. FEB. 9. 1925.

C.V. DOWNING MUNICIPAL ENGINEER

LAKE CITY, FLORIDA

[illegible]

Legal Description of Section No. 4, Lakeside Heights

ENGINEERS CERTIFICATE

I hereby certify that I am a Registered Engineer and that I made the survey and plat herein delineated and that the plat is a correct representation of the land platted, that permanent reference monuments have been placed as required by law, and that all lots have been staked and marked in accordance with the above plat.

Signed this 20th day of Feb. 192 .

Engineer C.V. Downing

DEDICATION

[illegible] present that we The Calhoun Developement Co. [illegible] corporation, owners [illegible] lands embraced [illegible] surveyed layed out [illegible] company [illegible] as Section 4 of Lakeside Heights and we do hereby [illegible]

Signed this day of Calhoun Development Co.

By R. L. Moore

[illegible]

ACKNOWLEDGEMENT

[illegible] The Calhoun Development Co. [illegible]

G. M. Brown

[illegible]

Lakeside Heights Sec. 4

549

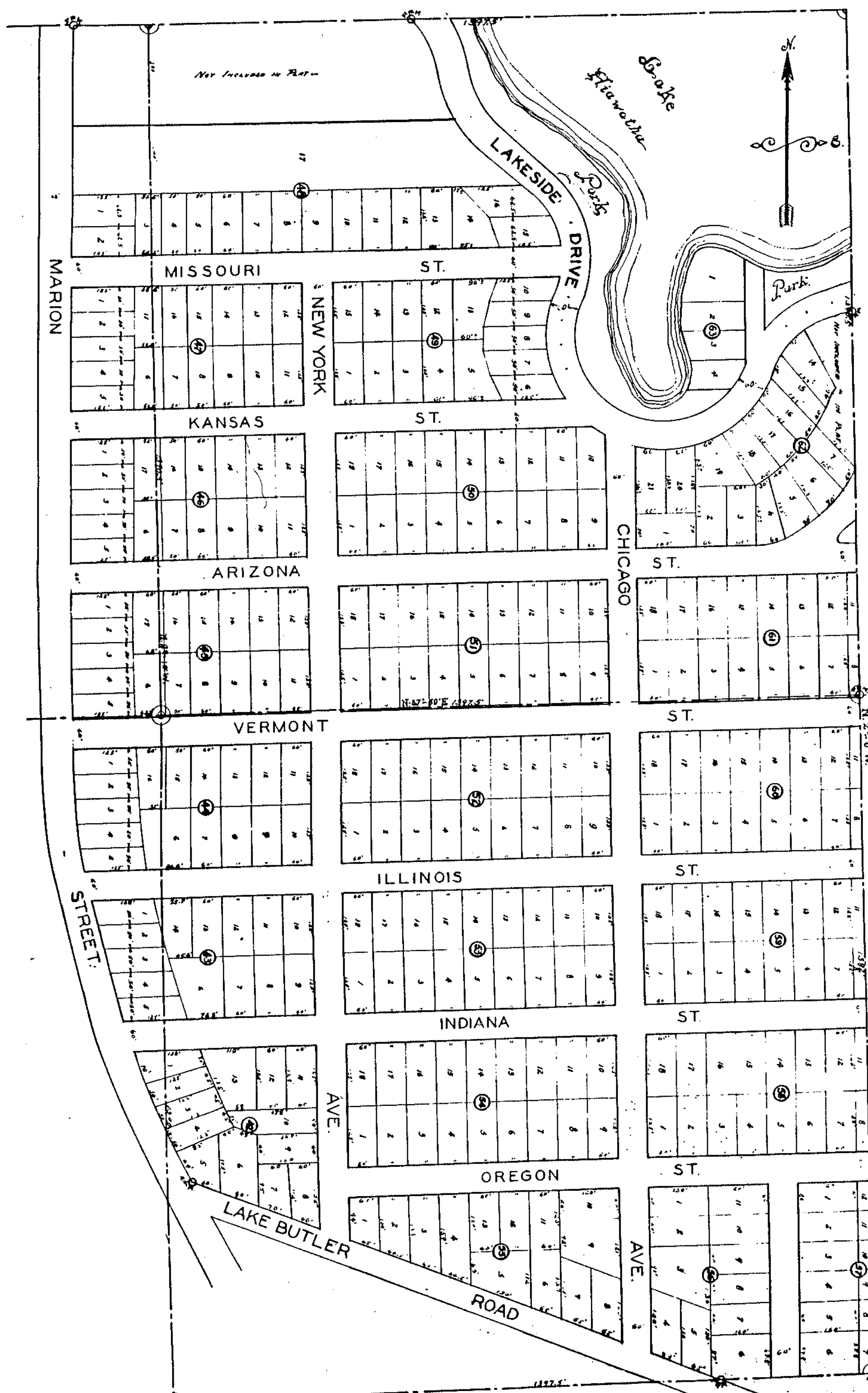

LAKESIDE HEIGH

SECTION No. 4

near LAKE CITY, FLORIDA.

SCALE: 1 inch = 100 feet. FEB. 9. 1925

C.V. DOWNING MUNICIPAL ENGIN

LAKE CITY, FLORI

Legal Description of Section No. 4, Lakeside He

ENGINEERS CERTIFICATE

I hereby certify that I am a Registered Engineer and that I made the survey and plat hereon delineated ... that permanent reference monuments have been placed as required by law ... that all lots have been staked and marked in accordance with the above plat.

Signed this 20th day of Feb. ... 192

Engineer

DEDICATION

The Cannon Development Co ... surveyed layed out ... as Section 4 of Lakeside Heights ...

Signed this ... day of ...

P. L. Moore

ACKNOWLEDGEMENT

Lakeside Heights Sec. 4

549