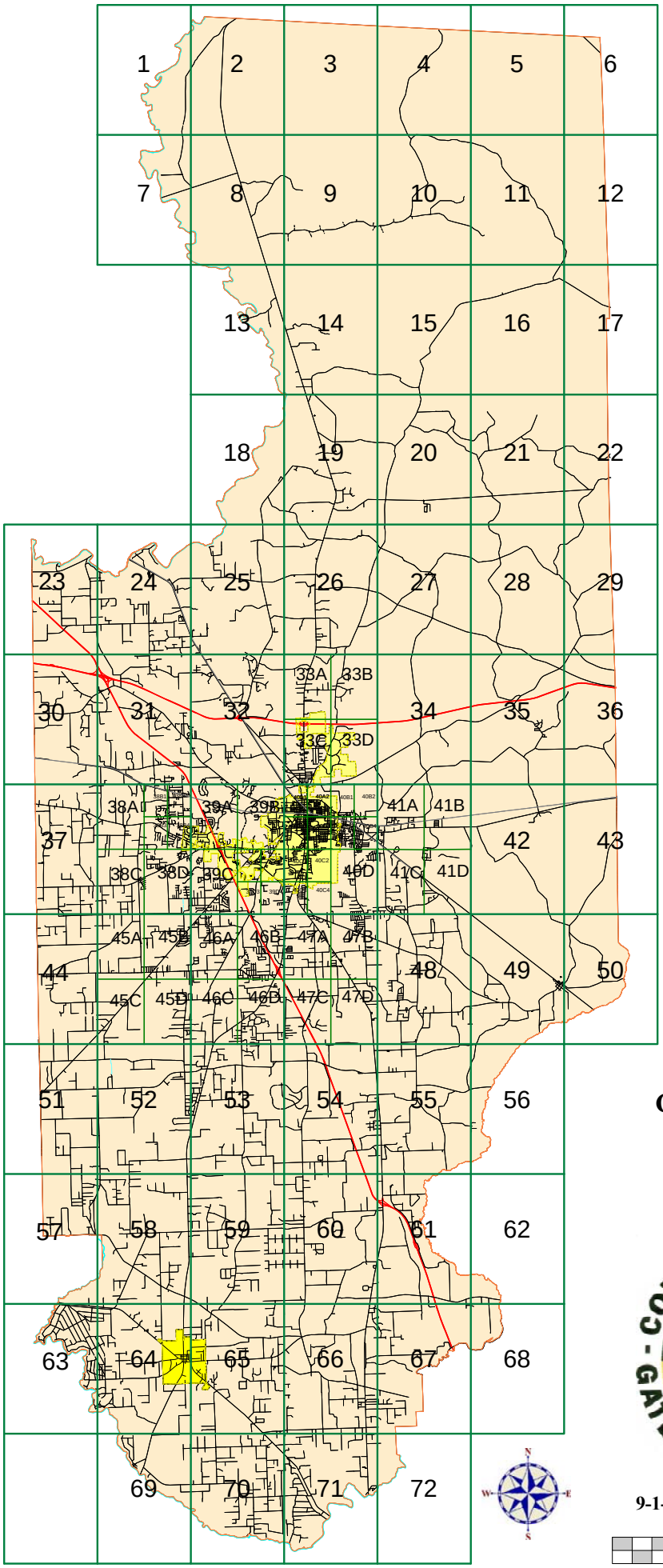

Columbia County

Roads & Street Index

March 2013

Map Book

9-1-1 Addressing/GIS Department

1:3000

Street Index

Print

Columbia County Road Name Index

DIR	STREET NAME	SUFFIX	PAGE NUMBER(s)
NW	ABBY	GLN	37,38,38A
NE	ABERDEEN	AVE	40,40A2
NW	ABIGAIL	LN	24
NW	ABRAHM	PL	23
SE	ACADEMIC	AVE	41,41A,41C,41D
SW	ACE	LN	39,39D4,40,40C3
SW	ACIE JAMES	RD	71
NW	ACORN	DR	31
SW	ADA	CT	71
SE	ADAMS	ST	66,67
SW	ADDLER	GLN	39,39D2
SW	ADOBE POINTE	LN	45,45A,45B
NW	ADRIENNE	GLN	32
SW	ADRON	PL	37
SW	ADVENTURE	GLN	44
NE	AGGIE	AVE	40,40A2
SE	AGRICULTURE	LN	41,41C,41D
SW	AINSLEY	GLN	46
SW	AIRPARK	GLN	39,39D3,39D4
SW	AL JERON	CT	45,45D,46,46C
SW	ALABAMA	GLN	64
NW	ALABAMA	TER	40,40A1
NW	ALACHUA	AVE	40,40A1,40A3
SW	ALACHUA	AVE	40,40A3
SW	ALAMO	DR	40,40A3,40C1
SE	ALANNA	TER	47,47A
NW	ALASKA	GLN	39,39B
SW	ALBANY	TER	64
SW	ALBERTA	PL	64
NW	ALBRIGHT	PL	40,40A1

DIR	STREET NAME	SUFFIX	PAGE NUMBER(s)
NW	ALBRITTON	LN	33,33C
SE	ALDINE FEAGLE	DR	55
NW	ALEX	CT	23
SW	ALEXANDRIA	BLVD	39,39D2
SW	ALFALFA	AVE	44,51
NW	ALFORD	CT	31
SW	ALFORD	GLN	46,46B,47,47A
SE	ALFRED MARKHAM	ST	47,47D,48
SW	ALICE	GLN	46,46B,47,47A
SE	ALLEN	PL	40,40A4
SE	ALLIGATOR	GLN	40,40D
SE	ALLISON	CT	40,40A4
SW	ALLISON	TER	51
NW	ALMA	AVE	40,40A1
SW	ALMOND	GLN	47,47B
SW	ALOE	CT	39,39C
NW	ALORA	GLN	31
NE	ALPHA	TER	40,40B1,40B2,40B3,40B4
SW	ALPINE	PL	66
SW	ALTERATIONS	GLN	54,55
NW	ALYSSA	GLN	24
NW	AMANDA	ST	38,38B4,39,39A
NW	AMBER	CT	32
SW	AMBERWOOD	LOOP	40,40C1
NW	AMBLESIDE	DR	32,39,39B
SW	AMELIA	CT	58
NW	AMENITY	CT	38,38B3
NW	AMERICAN	LN	38,38B4
SW	AMERIGO	PL	40
SW	AMESBURY	CT	46,46A
SW	AMIEL	CT	64
SW	AMISTAD	GLN	47,47A

DIR	STREET NAME	SUFFIX	PAGE NUMBER(s)
NW	AMY	CT	32
SE	ANASTASIA	ST	40,40D
NW	ANCIENT	CT	38,38B2
SW	ANDERSON	ST	44,45,45A
NE	ANDERSON	TER	40,40A4
SE	ANDREW PARK	DR	41,41A
SE	ANDREWS	DR	41,41C
SE	ANDY	CT	40,40D
SW	ANGEL	GLN	64
SW	ANGELA	TER	46,46B
NE	ANGUS	WAY	40,40B1
SW	ANN	PL	38,38D
SE	ANNEX	CT	42
NE	ANNIE MATTOX	ST	40,40A2,40A4,40B1,40B3
SW	ANNISTON	CIR	39,39B
NW	ANSLEY	PL	38,38A
NW	ANTELOPE	LOOP	31,32
SE	ANTHONY	LOOP	48
SE	APACHE	WAY	40,40D,47,47B
NW	APOLLO	DR	30
SW	APPALACHEE	TER	59
NW	APPLE	LN	39,39A
SW	APPLEWOOD	GLN	59
SW	APRICOT	CT	58
SE	APRIL	LN	48
SW	AQUA	WAY	70
SE	ARAPAHOE	LN	40,40D
SW	ARBOR	LN	37,38,38A
NE	ARCADIA	CT	40,40B3
NW	ARCHER	ST	39,39A
SW	ARCHIE	GLN	37
NW	ARGONAUT	WAY	24

DIR	STREET NAME	SUFFIX	PAGE NUMBER(s)
SW	ARIES	PL	64
NE	ARK	PL	40,40A2
SW	ARLINGTON	BLVD	39,39B,39D2,40,40A3
NW	ARMADILLO	LN	31
SW	ARMAND	PL	54,55
NE	ARMOR	GLN	41
SW	ARREDONDO	PL	40,40C1
SW	ARROW	GLN	46,46B
SW	ARROWBEND	DR	46,46B
SW	ARROWHEAD	TER	46,46B
SW	ARVID	GLN	46,46D
SW	ASCENA	TER	38,38D
NW	ASH	DR	31,38,38B1
SW	ASHEVILLE	WAY	46,46B
SW	ASHLEY	CT	60
NW	ASHLEY	ST	39,39B,40,40A3
SW	ASPEN	GLN	38,38C,38D
NW	ASTOR	WAY	39,39A
SE	ATKINSON	GLN	40,40B3
SW	ATLANTIS	PL	66
SW	ATLAS	DR	71
NW	AUBURN	PL	39,39A
NE	AUDIE	TER	33,33C
SW	AUDREY	WAY	46,46B
SW	AUGGIE MARSH	GLN	57
SE	AUGUST	GLN	61
SW	AURORA	WAY	39,39D4,40,40C3
NE	AUSGOOD	GLN	40,40A4
NW	AUSTIN	WAY	24
SW	AUTO	GLN	40,40C3
NW	AUTREY	GLN	39,39B
SW	AUTUMN	GLN	70

DIR	STREET NAME	SUFFIX	PAGE NUMBER(s)
SE	AVALON	AVE	40,40A4
NW	AVERY	GLN	39,39B
SW	AVIATION	DR	54,55
SW	AZALEA	PL	46,46B,47,47A
SW	AZTEC	GLN	66
NE	BACKROAD	TER	26
SW	BACKWOODS	GLN	64
NW	BAGEL	CT	31
NE	BAILEY	ST	40,40A2
SE	BAILEY	ST	61
SE	BAKER	AVE	40,40A4
SW	BALBOA	PL	40,40C3
SE	BALD EAGLE	LOOP	61
SW	BALI	LN	39,39B,40,40A3
SW	BALLISTA	GLN	70
SW	BAMBI	LN	39,39D4
NE	BAMBOO	TER	40,40B4,
SW	BAMBOO	WAY	39,39D1
SW	BANGOR	WAY	66
SW	BARBER	GLN	70
SW	BARDIN	WAY	40,40C1
SE	BARK	CT	40,40B3
SW	BARNACLE	PL	46,46A
SW	BARNETT	WAY	40,40C1
SW	BARNEY	ST	66
SW	BARRS	GLN	45,52
NE	BARTS	TER	41,41B
SW	BARWICK	TER	38,38C,45,45A
NE	BASCOM NORRIS	DR	40,40A1,40A2,40B1,40B2,40B4
NW	BASCOM NORRIS	DR	39,39B,40,40A1
SW	BASCOM NORRIS	DR	39,39B,39D1,39D2,40,40C1
SW	BATTLE	CT	69

DIR	STREET NAME	SUFFIX	PAGE NUMBER(s)
NW	BATTLE HILL	LN	38,38B2
NW	BAUGHN	ST	24
SE	BAXTER	LN	40,40B3,40B4
SW	BAY	PL	71
SE	BAYA	DR	40,40A4,40B3,40B4
SW	BAYA	DR	39,39B,40,40A3,40A4
SW	BAYBERRY	GLN	59
NW	BAYCREEK	ST	7,8
SW	BAYOU	GLN	38,38B4,39,39A
SE	BEADIE	DR	40,40D
SW	BEAGLE	GLN	39,39C
SW	BEAR	LN	65
SE	BEAR RUN	ST	41,41C,41D
SW	BEASLEY	CT	46,54
NW	BEAUCHAMP	WAY	24
SW	BEAUFORD	PL	53
SW	BEAUREGARD	GLN	58
SW	BEAVER	ST	65,66
SE	BECKY	TER	40,40B4
SW	BEDENBAUGH	LN	47,47C,47D
SW	BEDROCK	ST	52,53
SE	BEECH	ST	40,40B4
SW	BEEHIVE	CT	60
SW	BEETLE	GLN	58
NW	BELFRY	CT	24
NW	BELL	ST	32,33,33C
NW	BELL LAKE	CT	37
SW	BELLADONNA	DR	46
NE	BELLAIR	PL	40,40B3
SW	BELLFLOWER	DR	38,38D,39,39C
SW	BELLMONT	DR	46,46D
SW	BELLOWS	WAY	70

DIR	STREET NAME	SUFFIX	PAGE NUMBER(s)
SW	BELVERY	LN	39,39D1,39D2
NW	BELVIN	WAY	32
SW	BEN OAKS	GLN	52
NW	BENFORD	GLN	23,24
NW	BENGI	LN	38,38B4
SW	BENJAMIN	PL	71
SE	BENNIE	LN	40,40D,41,41C
SW	BENNING	PL	54,55
SW	BENTLEY	PL	40,40C1
NE	BENTON	RD	8,9,10,11
SW	BENZ	WAY	46,46D
NW	BERMUDA	PL	23
NE	BERRY	PL	41,41B
NW	BERT	AVE	31,38,38B1
SW	BESSIE	GLN	38,38D
SW	BETH	DR	46,46B
SW	BETHANY	PL	38,38D
NW	BETHEARL	CT	26
SW	BETHLEHEM	AVE	66,71
SE	BEULAH TYRE	LN	49
SE	BEVERLY	PL	40,40C2
SW	BEYOND	CT	53
SE	BIBLE CAMP	ST	66,67
NE	BICKEL	DR	33,33C
SW	BIGFOOT	CT	65,70
NW	BIGGENS	CT	23
SE	BIKINI	DR	41,41C
SW	BILLOWING	GLN	46,46B
NE	BILLY CRAIG	CT	41,41B
NW	BILLYE	PL	38,38B4
SW	BINGO	GLN	40,40C3
SW	BIRCH	GLN	38,38D

DIR	STREET NAME	SUFFIX	PAGE NUMBER(s)
NW	BIRDIE	PL	39,39A
SW	BIRLEY	AVE	38,38A,38B3,38C,45
SW	BISCAYNE	GLN	40,40C1
SW	BISHOP	AVE	46,46C,53
NW	BISON	CT	25
SW	BISON	PL	64
NE	BIZMARK	WAY	40,40B4
SW	BLACK MAPLE	CT	39,39C
SW	BLACKBEAR	GLN	44,45,45C
NW	BLACKBERRY	CIR	31
SW	BLACKBIRD	LN	65,66
SE	BLACKFOOT	CT	40,40D
SW	BLACKMON	GLN	38,38D
SW	BLACKPINE	TER	45,45B,46,46A
SW	BLAINE	CT	39,39D4
SW	BLANTON	LN	44
SW	BLAYLOCK	CT	46,46D,53
SW	BLAZER	CT	70
SW	BLOOMING ACRES	LOOP	38,38D
SW	BLOOMINGTON	TER	54
NW	BLUE	DR	24
SW	BLUE BIRD	CT	71
NW	BLUE BIRD	GLN	30
SW	BLUE JAY	CT	65
SW	BLUEBERRY	PL	46,46B
SW	BLUEGRASS	CT	70
SW	BLUFF	DR	69
NW	BO	CT	39,39B
SE	BOAT RAMP	GLN	40,40C3,40C4
SW	BOATY BAY	GLN	39,39A
SW	BOBCAT	DR	71
SW	BOBOLINK	PL	52,53

DIR	STREET NAME	SUFFIX	PAGE NUMBER(s)
SW	BOBWHITE	GLN	65
SW	BOGGLE	WAY	46,46D
SW	BONANZA	GLN	39,39D3
NW	BOND	CT	26
NE	BONDS	ST	40,40B3,40B4
SW	BONIFAY	GLN	71
NW	BONITA	WAY	24
SW	BONNIE	GLN	45,45B
SE	BONNIE	WAY	41,41C
SW	BOONE	GLN	39,39D3
SW	BOSTON	TER	63
SW	BOULDER	GLN	66
SW	BOUNDARY	WAY	64
SW	BOUNTIFUL	AVE	52
SW	BOUTWELL	GLN	38,38C
NE	BOWDEN	DR	40,40A2
SE	BOY	WAY	41,41A
SW	BOYETTE	TER	52
SW	BOYLE	LOOP	57
SW	BOZEMAN	CT	37
SE	BRACKEN	WAY	47,47B
SW	BRADENTON	WAY	65
NE	BRADLEY	TER	40,40A4,40B3
SW	BRADSHAW	GLN	46,46D
NW	BRADY	CIR	39,39B
SW	BRAHMAN	GLN	59
SW	BRAMBLE	CT	58
SE	BRANDON	DR	48
SW	BRANDY	WAY	45,45B,45D
SW	BRANDYWINE	DR	39,39D2
SW	BRANNON	GLN	37
SE	BRANTLEY	CT	56

DIR	STREET NAME	SUFFIX	PAGE NUMBER(s)
SW	BRAVA	WAY	46,46B
SE	BRAWLEY	TER	67
SE	BREAM	LOOP	47,47B
SW	BRECKENRIDGE	LN	58
NW	BREEZE	GLN	32
SW	BREEZY	DR	47,47D
SW	BRENTWOOD	WAY	46,46D
NW	BRIAN	GLN	31
SW	BRIARBROOK	PL	46,46D
SW	BRIARPATCH	TER	64
SW	BRIARWOOD	GLN	53
SW	BRIDGE	LN	63,64
NW	BRIDGEWATER	TER	32,39,39B
SW	BRIGADE	GLN	58
NW	BRIGHT LAKE	CT	13
SW	BRIGHTON	CT	65
SW	BRIM	ST	37,38,38C,44,45,45A
NW	BRINKLEY	TER	31
NE	BRISTOL	PL	40,40B3
SE	BRITT	PL	48
SW	BRITTANY	GLN	58
SW	BROADLEAF	CT	46,46D
NE	BROADWAY	AVE	40,40A2,40A4
SE	BROCK	GLN	40,40B3
NE	BROCKET	LN	14
SW	BRODERICK	DR	46,46B,47,47A
NW	BRONCO	TER	31
NW	BROOK	LOOP	31,38,38A,38B
SW	BROOKDALE	DR	39,39D2,40,40C1
SW	BROOKHAVEN	WAY	53
NE	BROOKLYN	TER	40,40B1,40B3
NW	BROOKSIDE	CT	39,39A

DIR	STREET NAME	SUFFIX	PAGE NUMBER(s)
SW	BROOKWOOD	DR	53
NW	BROOMSAGE	CT	39,39A
SW	BROTHERS	LN	39,39D3,39D4
NW	BROWN	RD	31,38,38A,38B1,38B3,38B4
SE	BROWN	ST	40,40A4
SW	BROWN	ST	40,40A3,40A4
SW	BRYANT	AVE	64
SW	BRYCE	TER	65
SW	BRYNE	CT	46,46C
SW	BUCCANEER	GLN	58
SW	BUCCHI	GLN	65
SW	BUCHANAN	DR	45,45B,46,46A
SW	BUCK	CT	71
SE	BUCK	GLN	40,40D
SW	BUCKHEAD	WAY	53
NW	BUCKINGHAM	DR	38,38B2
SW	BUCKLEY	LN	54
NE	BUCKMASTER	GLN	26
NE	BUD	CT	33,33A
NE	BUDDY	AVE	40,40B1,40B3
SW	BUFFALO	CT	65
SW	BULLARD	CT	46,46B
SW	BULLDAWG	GLN	45,45B
NW	BULTHUIS	CT	39,39B
SW	BUMBLE	ST	63
SW	BUMSTEAD	TER	44
SW	BUNN	DR	47,47C,47D
SE	BUNNY	CT	55
NE	BURBANK	TER	41,41A
SW	BURGUNDY	LN	69
NW	BURK	AVE	39,39B
NE	BURLAP	RD	26

DIR	STREET NAME	SUFFIX	PAGE NUMBER(s)
SW	BURNETT	LN	46,46B
SE	BURNS	DR	55
SW	BURRESS	GLN	54
SW	BUSINESS POINT	DR	39,39D,46,46B
SW	BUSSEY	GLN	70,71
NE	BUTLER	CT	40,40B1
SE	BUTLER	GLN	40,40C1,40C2
SW	BUTTERCUP	DR	46,46A
SW	BUTTERFLY	CT	60
NW	BUTTERMILK	GLN	24
SW	BUTZER	DR	53
SW	BYRON	CT	64
SW	CABLE	WAY	38,38D
SW	CABOOSE	DR	65
SW	CACTUS	GLN	57
NW	CADEN	GLN	38,38B4
NW	CAESAR	CT	24
SW	CAIN	GLN	58
NE	CALHOUN	AVE	40,40A2,40A4
NW	CALI	DR	39,39A
NW	CALICO	CT	31
SW	CALIFORNIA	TER	63
SW	CALLAHAN	AVE	39,39C,46,46A
SW	CALLAWAY	DR	39,39C,46,46A
SE	CALM	CT	47,47D
SW	CALM	GLN	63
SE	CALOB	CT	40,40B4,40D
SW	CAMBRIDGE	GLN	38,38B4
NW	CAMBRIDGE HILL	WAY	24
SW	CAMDEN	PL	45,45B,45D,46,46A,46C
SW	CAMEL	GLN	38,38C,38D
SW	CAMELLIA	DR	39,39D2

DIR	STREET NAME	SUFFIX	PAGE NUMBER(s)
SE	CAMELOT	LOOP	47,47B
SE	CAMERON	TER	40,40B3
SE	CAMP	ST	40,40A4
SW	CAMP	ST	40,40A3
NW	CAMPBELL	TER	40,40A1
SW	CAMPHOR	CT	38,38D
NE	CAMPUS	PL	41,41B
NE	CANAL	WAY	35
SW	CANDI	CT	65
SE	CANDLER	CT	67
NW	CANE MILL	GLN	38,38B4
NW	CANINE	CT	38,38B4
SW	CANNON	CT	60
SW	CANNON CREEK	DR	46,46B
NW	CANSA	RD	18,19,25
SW	CANTALOUPE	AVE	58
SW	CANTERBURY	CT	46,46C
NW	CANTERBURY	LN	39,39A
NW	CANTON	LN	32
SW	CAPALLIA	GLN	53
SE	CAPITAL	CT	67
SW	CAPTAINS	GLN	39,39D4
SE	CARDINAL	GLN	40,40D
SW	CARDINAL	PL	39,39D1
SW	CARDINALE NEST	GLN	37
NW	CAREFREE	CT	30
SW	CARL WILSON	RD	60,66
SW	CARMINE	WAY	69
SW	CARNATION	CT	59
NE	CARNATION	PL	35
NW	CARNIVAL	GLN	32
SE	CAROB	GLN	40,40D

DIR	STREET NAME	SUFFIX	PAGE NUMBER(s)
NW	CAROL	PL	38,38B2
SW	CAROLINE	CT	40,40C1
SW	CAROLYN	LN	39,39C
SW	CARPENTER	RD	51,52
NW	CARR	CT	31
NW	CARRIAGE	GLN	38,38B2
NW	CARRIE	CT	31
NE	CARRIER	PL	35
NW	CARTER	RD	1,2
NE	CARTERS PASTURE	RD	8
SW	CARUSO	PL	37
NW	CASEY	GLN	30
NW	CASHMERE	GLN	24
SW	CASON	GLN	71
NW	CASON	PL	33,33C
NW	CASTERLINE	GLN	31
SE	CASTILLO	TER	40,40B3
SW	CASTLE HEIGHTS	TER	40,40C1
NW	CASTLEWOOD	CT	24
SE	CATALDO	GLN	67
NE	CATAWBA	AVE	40,40A2
SW	CATES	ST	53
SW	CATFISH	CT	63
SW	CATHERINE	LN	54,55
SW	CAVALRY	PL	54
NW	CECILEY	PL	24,25
SE	CEDAR	LOOP	47,47B
SW	CEDARWOOD	GLN	54,55
SW	CELESTIAL	CT	58
SW	CELINE	CT	45,45B,46,46A
NW	CELTIC	CT	38,38B1
SE	CEMBRUCH	GLN	61

DIR	STREET NAME	SUFFIX	PAGE NUMBER(s)
NE	CEMETERY	LOOP	19
NE	CENTER	AVE	40,40A2
SW	CENTERVILLE	AVE	58,64
SW	CENTRAL	TER	63
SW	CENTURY	GLN	39,39D2
SW	CESSNA	CT	39,39D3
SW	CHAD	PL	46,46B
NW	CHADLEY	LN	32
SW	CHALET	TER	70,71
SW	CHALLENGER	LN	39,39D4
NE	CHAMBERS	CT	40,40A4
NW	CHAMBIRA	WAY	31
SE	CHANEY	GLN	61
SW	CHAP	DR	65
SW	CHAPEL HILL	ST	40,40C1
NE	CHAPPLE	GLN	33,33C
SW	CHARIOT	TER	52
SW	CHARITY	CT	64
SW	CHARLES	TER	44
SW	CHARLESTON	CT	39,39D2,40,40C1
SW	CHARLIE	LN	38,38C
NW	CHARLIE HORSE	DR	25
NW	CHARLOTTE	GLN	38,38B3,38B4
NW	CHARMING	CT	23
SE	CHARMONT	LN	40,40D
NW	CHARTER OAK	GLN	24
SW	CHASE	CT	64
SW	CHASTAIN	GLN	58,59
SE	CHASTEEN	LN	48
SW	CHATMAN	GLN	47,47A
SE	CHEDDAR	CT	40,40D,47,47B
NE	CHELSEA	CT	41,41A

DIR	STREET NAME	SUFFIX	PAGE NUMBER(s)
NE	CHEROKEE	CT	41,41A
SE	CHEROKEE	WAY	47,47B
NE	CHERRY	LN	40,40A4,40B3
SW	CHERRY BLOSSOM	WAY	46,46A
SW	CHERRYWOOD	WAY	54
SW	CHERUB	GLN	39,39D2
NW	CHERYL	GLN	33,33C
NE	CHESHIRE	LN	33,33A,33B
SW	CHESTERFIELD	CIR	46,46B
NE	CHESTNUT	AVE	40,40B3
SE	CHESTNUT	AVE	40,40B3
NW	CHESWICK	DR	32,33,33C
SE	CHEYENNE	CT	40,40D
SW	CHICKADEE	WAY	53
NW	CHICKASAW	GLN	31
SW	CHIEFLAND	LN	59
NW	CHIMERA	GLN	31
NE	CHIMES	CT	41,41A
SW	CHINCHILLA	GLN	71
SW	CHINOOK	GLN	70
NW	CHIPMUNK	CT	38,38B2
SW	CHIPPEWA	GLN	59
SW	CHIVES	TER	53,59
NW	CHLOE	DR	23
SW	CHOCTAW	AVE	59
SW	CHRIS	TER	46,46B
SW	CHRISTA	CIR	39,39D2
SW	CHRISTENSEN	CT	45,45B
NW	CHRISTIAN	CT	39,39A
NE	CHRISTIE	ST	26
SW	CHUCK	GLN	46,46B
SW	CHUGWATER	GLN	58

DIR	STREET NAME	SUFFIX	PAGE NUMBER(s)
SE	CHURCH	AVE	40,40A4,40C2
SW	CHURCHILL	WAY	54
NE	CIDER	TER	40,40B4
SE	CIDER	TER	40,40B4
NW	CIMARRON	WAY	32
SW	CINDY	GLN	46,46C,46D
SW	CINNAMON	CT	60
SW	CIRRUS	DR	54
NW	CITRUS	WAY	40,40A3
SW	CLAMPET	GLN	52
NE	CLARA	GLN	33,33C
SE	CLARENCE	CT	55
SW	CLARK	GLN	52
SE	CLARRISSA	LOOP	47,47A
SE	CLAUDIA	WAY	40,40B4
SE	CLAY FEAGLE	CT	61,67
SW	CLAYTON	LN	70
SE	CLEMENTS	PL	40,40C2
SW	CLEMENTS	PL	40,40C1,40C2
NE	CLERMONT	WAY	40,40B1
SW	CLEWISTON	CT	64
SW	CLIFFORD	DR	59,65
SW	CLIFTON JAMES	GLN	46,46D
SE	CLINE FEAGLE	RD	55
SW	CLINT	WAY	54
NE	CLOUDY	GLN	33,33B
SW	CLOVER	GLN	44
SE	CLUBHOUSE	LN	60,66
NW	CLUBVIEW	CIR	39,39A
NW	CLUSTER	DR	39,39B
NE	CLYDE VARNES	RD	27,34
NE	COACH ANDERS	LN	40,40A1,40A2

DIR	STREET NAME	SUFFIX	PAGE NUMBER(s)
NE	COASTLINE	ST	40,40B3
SW	COATES	GLN	47,47C
SE	COBB	CT	61
NW	COBBLESTONE	TER	38,38B2
SW	COBRA	DR	70
SW	COCHRAN	CT	64
SW	CODYS	CT	46,46B
NE	COLBURN	AVE	40,40B3
SE	COLBURN	AVE	40,40B3
NE	COLDWATER	AVE	40,40A2
NW	COLE	TER	39,39B
SE	COLEMAN	LN	71
NW	COLEMAN	PL	32
SW	COLES	CT	64
SW	COLGATE	LOOP	65
NW	COLIN	CT	32
SW	COLISEUM	PL	47,47B
SE	COLLEGE	PL	41,41C,41D
NW	COLLINS	GLN	32
SW	COLLINS	LN	58
NW	COLONIAL	GLN	39,39A
SW	COLONIAL	PL	39,39D3,39D4
SW	COLONY	GLN	59
NE	COLORADO	TER	40,40A2
NW	COLQUITT	WAY	38,38B4
SW	COLT	CT	60
NW	COLT	GLN	19
NW	COLUMBIA	AVE	40,40A1,40A3
SW	COLUMBIA	AVE	40,40A3
NE	COLVIN	AVE	33,33C
SW	COMANCHE	WAY	58
NW	COMBS	TER	23,24,31

DIR	STREET NAME	SUFFIX	PAGE NUMBER(s)
SE	COMET	CT	67
SW	COMMANDER	CT	39,39C
NW	COMMERCE	DR	39,39A
SW	COMMERCE	DR	39,39A,39C,39D1
SW	COMMERCIAL	GLN	39,39B
NW	COMMONS	LOOP	70
SW	COMMUNITY	CT	49
SE	COMMUNITY	DR	39,39C
SW	COMPANION	CT	66
SW	COMPASS	CT	39,39B
NW	COMPTON	CT	24
NW	CONCORD	CT	33,33C,40,40A1
NW	CONCRETE	WAY	67
SE	CONDOR	GLN	52,53
SW	CONDOR	PL	13
NW	CONE BRIDGE	RD	70
SW	CONESTOGA	WAY	39,39D4
SW	CONFEDERATE	GLN	40,40A2
NE	CONGRESS	AVE	53
SW	CONNER	GLN	65
SW	COOK	ST	40,40B1,40B3
NE	COOLEY	WAY	65
SW	COOPER	TER	63,64
SW	COPPERHEAD	LN	46,46B,46D
SW	COQUINA	WAY	33,33B
NE	CORAL	DR	33,33C
NE	CORENE	DR	46,46B
SW	COREY	PL	26
NW	CORINTH	DR	33,33A
SW	CORONADO	ST	40,40C3
SW	CORPORATE	DR	39,39C
SE	CORRECTIONS	WAY	42

DIR	STREET NAME	SUFFIX	PAGE NUMBER(s)
NE	CORTEZ	TER	41,41A
NW	CORWIN	GLN	24,25,31,32
SW	COSMIC	GLN	45,46C,52
SW	COTTAGE	GLN	39,39C
NW	COTTONFIELD	LN	23,24
SW	COUGAR	GLN	39,39D2
SW	COULTER	AVE	64
SW	COUNT	CT	47,47D,54
SW	COUNTRY	CT	53
NE	COUNTRY CLUB	RD	40,40B4
SE	COUNTRY CLUB	RD	40,40B4,40D,47,47B,47D,48
NW	COUNTRY LAKE	DR	39,39A
SE	COUNTY LINE	RD	43,49,50
SW	COUNTY ROAD 138		69,70,71
SE	COUNTY ROAD 18		60,61,62,67
SW	COUNTY ROAD 18		64,65,66
NE	COUNTY ROAD 2		6
SW	COUNTY ROAD 240		51,52,53,54
SE	COUNTY ROAD 241		49
SW	COUNTY ROAD 242		44,45,45A,45B,46,46A,46B
SW	COUNTY ROAD 242A		46,46B,47,47A,47B
NE	COUNTY ROAD 245		41,41A
SE	COUNTY ROAD 245		41,41A,41C,48,55
SE	COUNTY ROAD 245A		41,41C,48
SE	COUNTY ROAD 252		47,47A,47B,48,49
SW	COUNTY ROAD 252B		39,39A,39C
NW	COUNTY ROAD 25A		32,33,33C,40,40A1
SE	COUNTY ROAD 349		55
SW	COUNTY ROAD 349		54,55
SW	COUNTY ROAD 778		65,66,71
SW	COURAGE	CT	69,70
SW	COURTESY	WAY	39,39C

DIR	STREET NAME	SUFFIX	PAGE NUMBER(s)
SW	COVEWOOD	CT	53
SW	COVEY	CT	39,39D1
NW	COWCATCHER	RD	18,26
NE	COWHORN	RD	33,33D
SW	COWPOKE	CT	58
SW	COYOTE	CIR	52
SW	COZY	GLN	37
NW	CRACKNEL	WAY	24
NE	CRAIG	AVE	40,40B4
SE	CRAIG	AVE	40,40B3,40B4
NW	CRAWFORD	CT	25
NW	CRAY	WAY	40,40A1
NW	CREDO	WAY	24,31
SW	CREEKSIDE	LN	39,39D3
SW	CRESCENT	ST	40,40C1,40C2
SW	CREST	GLN	39,39C
SW	CRESTPOINTE	CT	39,39C
NW	CREWS	GLN	47,47A
SW	CREWS FARM	TER	32
NW	CRIPPLE CREEK	ST	19
SW	CROCKETT	WAY	60
SE	CROFT	ST	49,50
SW	CROMWELL	CT	39,39D4
SW	CROSIER	GLN	40,40A3,40A4
SW	CROSS POINTE	CT	45,45B
SW	CROSSBOW	PL	46,46A
SE	CROW	CT	40,40D
SW	CROW	TER	65,66
NW	CROWN JEWEL	GLN	38,38B1,38B2
SW	CROWNHILL	CT	59
SW	CRYSTAL	GLN	46,46B,47,47A
SW	CULLEN	AVE	64

DIR	STREET NAME	SUFFIX	PAGE NUMBER(s)
SW	CUMBERLAND	ST	69,70
NE	CUMMINGS	WAY	40,40A2
SW	CUMORAH HILL	ST	59,60
SW	CURINTON	CT	45,45A
SW	CURIOUS	CT	46,46C,46D
NE	CURRY	DR	40,40A2,40A4
NE	CURT	CT	40,40B1
SW	CURTAIN	LN	57,58
SE	CUSTER	WAY	40,40D
SW	CUSTOM MADE	CIR	53,54
NW	CUTLER	GLN	38,38B4
NE	CYPRESS	CT	39,39A
NW	CYPRESS COVE	DR	27
SE	CYPRESS HOLLOW	GLN	41,41C
SW	CYPRESS LAKE	RD	44,45,45C
SW	CYPRESSWOOD	GLN	54
SE	DADE	ST	40,40A4
SW	DAHLIA	LN	47,47A
SW	DAHOON	AVE	64
SW	DAIRY	ST	51,52
SW	DAISY	RD	51,57
SW	DAKOTA	CT	64
NW	DAKOTA	GLN	39,39B
NW	DALIAN	LN	39,39B
SW	DALLAS	TER	64
SW	DALMATION	LN	38,38D
NW	DALTON	GLN	31
SE	DAMITA	GLN	47,47D,54
SE	DAMON	GLN	49
NE	DAMPIER	CT	33D
SE	DAN	CT	41,41C,48
SW	DANA	GLN	70

DIR	STREET NAME	SUFFIX	PAGE NUMBER(s)
SW	DANDELION	WAY	46,46D
SE	DANIELLE	PL	40,40B3
SE	DANIELS	ST	40,40C2
SW	DANTE	TER	45,45B,46,46A,46C
SW	DARILYN	GLN	47,47A
NW	DARLING	PL	40,40A1
SW	DART	DR	70
SW	DARWIN	GLN	51,52
NW	DAUGHTRY	GLN	38,38B1,38B2
SW	DAVACA	GLN	40,40C3
SW	DAVENPORT	GLN	37
NW	DAVID	DR	32
SE	DAVIE	CT	40,40B3
NE	DAVIS	AVE	40,40A2,40A4
NW	DAVIS	CT	24
SW	DAVISON	WAY	40,40A3
SW	DAWN	LN	59,60
SW	DAWSON	CT	45,45A
SW	DAYBREAK	CT	64
SW	DAYLIGHT	LOOP	45,45B
SW	DAYTIME LN	LN	45,45D
SW	DAYTONA	WAY	45,45B
NE	DEADEND	GLN	26
SW	DEAN	CT	45,45B
SW	DEANNA	TER	39,39D4
NE	DEB	GLN	33,33C
NE	DEEP CREEK	GLN	19
NW	DEER	CT	38,38B2
SE	DEER	ST	41,41C,41D
SW	DEER RUN	DR	71
NW	DEER RUN	GLN	33,33C
SE	DEERWOOD	GLN	40,40D

DIR	STREET NAME	SUFFIX	PAGE NUMBER(s)
SE	DEFENDER	DR	40,40B4
SW	DEKLE	RD	37,38,38C,45,45A
SE	DEKLE	WAY	40,40B4
NW	DELANEY	CT	38,38A
NW	DELAR	GLN	33,33A
SW	DELAWARE	WAY	63
SE	DELGADO	CT	61
NE	DELK	GLN	33,33C
SE	DELLA WILLIAMS	GLN	41,41C
NW	DELRAY	CT	31
SW	DELTON	CT	58
NW	DENNIS	CT	38,38B2
NE	DENVER	ST	40,40A2
SW	DEPOT	WAY	65
SW	DEPUTY J DAVIS	LN	38,38D,39
NE	DERBY	TER	40,40B2,40B4
SW	DEREK	GLN	38,38D
NE	DESI	CT	40,40B3
NW	DESOTO	ST	40,40A3
NE	DESPERADO	GLN	33,33A
SW	DESTINY	GLN	53
NW	DEVANE	ST	39,39A
SW	DEVON	PL	70,71
NE	DEW DROP	WAY	41,41a
SW	DEWEY	CT	53
SW	DEXTER	CIR	39,39B
SW	DIAMOND	CT	37
SE	DIAMONDBACK	GLN	66,67
NE	DIANA	TER	33,33c
NW	DICKS	ST	32
SW	DINGO	WAY	63
SW	DISCOVERY	PL	54

DIR	STREET NAME	SUFFIX	PAGE NUMBER(s)
NW	DIVIDER	TER	39,39A
SW	DIVINE	GLN	46,46C
SE	DIVISION	AVE	40,40A4,40C2
NW	DIXIE	AVE	40,40A1,40A3
SW	DOCKERY	LN	45,45D,46,46C
SE	DOE	GLN	47,47D
SW	DOE	GLN	39,39C
NW	DOE RUN	GLN	33,33C
SE	DOGWOOD	CT	67
NW	DOGWOOD	TER	30
SW	DOGWOOD LAKE	GLN	47,47C
NE	DOLPHIN	CT	33,33B
SW	DOMINOS	WAY	39,39B,39D1
SW	DON COOK	WAY	70
NW	DON HART	WAY	23
SW	DONALD	CT	39,39D4
SW	DONNELY	AVE	64
SW	DONOVAN	GLN	45,45D
SE	DOPPLER	CT	48
SE	DORETHA	TER	48,49
SW	DORINDA	WAY	64
SW	DORIS	GLN	44
SW	DOROTHY	TER	38,38D
SW	DORTCH	ST	64,65
NW	DOT	CT	39,39B,40,40A1
SW	DOT	PL	63
SW	DOUBERLEY	CT	46,46C
NE	DOUBLE RUN	RD	33,33C,33D,40,40A1,40A2
SE	DOUG MOORE	DR	41,41C,48
SW	DOUGLAS	CT	70
SE	DOUGLAS	RD	49
SE	DOVE	CT	55

DIR	STREET NAME	SUFFIX	PAGE NUMBER(s)
SW	DOVE	WAY	53
SE	DOVER	DR	40,40B3
SE	DOWNING	DR	67
SW	DOZIER	GLN	46,46C
SW	DRAGONFLY	CT	38,38B3
SW	DRAKE	PL	63,64
SW	DREAMCATCHER	CT	38,38D
SW	DREAMER	GLN	70
NW	DREAMER	LN	23,24
SW	DREAMSCAPE	CT	38,38D
NE	DREW	RD	19,20,21,22
SW	DREW FEAGLE	AVE	52,58
SW	DRY CREEK	PL	64
SE	DUANE	LN	48
SW	DUBLIN	GLN	38,38D
SW	DUCKETT	CT	38,38C
NW	DUDLEY	LOOP	31
SW	DUKES	PL	46,46B
NE	DUNDEE	WAY	40,40A2,40A4
SW	DUNLOP	GLN	52
NE	DUNMORE	WAY	40,40A2
SW	DUNN	WAY	45,45B
SW	DURANT	ST	64,65
SW	DUREN	PL	51
SW	DUSK	GLN	45,45D
SE	DUSTIN	TER	40,40B3
SW	DUSTY	GLN	38,38D
E	DUVAL	ST	40,40A4,40B3,40B4
W	DUVAL	ST	39,39B,40,40A3,40A4
NE	DWELLING	PL	33,33A
SW	DYAL	AVE	46,46A,46C
SW	DYLAN	WAY	46,46B

DIR	STREET NAME	SUFFIX	PAGE NUMBER(s)
SW	DYNASTY	GLN	47,47C
NW	DYSON	TER	40,40A1
NW	EADIE	ST	39,39B,40,40A3
SE	EAGLE	AVE	41,41C
SW	EARL	WAY	46,46A,46C
NW	EARLY	ST	39,39B,40,40A1
SE	EASTER	LN	41,41C
NE	EASY	TER	41,41B
SE	EBENEZER	RD	48,49
NW	EDENFIELD	GLN	25
SW	EDENFIELD	WAY	53
NW	EDGAR	TER	25
SW	EDGEWOOD	LN	40,40C3
NW	EDISON	WAY	39,39B
SW	EDNA	CT	39,39C
NW	EDSEL	CT	31
SW	EDWARD	TER	46,46D,47,47D
SE	EDWIN MORRIS	GLN	55
SW	EGAN	GLN	51
SW	EGLIN		52
NW	EGRET	LN	39,39A
NW	EGYPT	TER	24
SW	EL PRADO	AVE	40,40A3,40C1
NE	ELATION	CT	19
SW	ELECTRA	CT	45,45B
SW	ELIM CHURCH	RD	57,58,59,65,66
SW	ELIZABETH	CT	46,46B
SE	ELK	PL	48
SW	ELK	WAY	39,39C
NW	ELLA ALLEN	CT	31
SW	ELLIS	ST	64
SE	ELM	LOOP	40,40B4,40D

DIR	STREET NAME	SUFFIX	PAGE NUMBER(s)
SE	ELOISE	AVE	40,40B3
NE	ELSEY	PL	40,40A4,40B3
SE	ELTON DICKS	CT	55
SW	EMERALD	ST	39,39C
NW	EMERALD LAKES	DR	38,38B1,38B2,38B3
SE	EMERSON	CT	41,41C
SW	EMILY	GLN	38,38D
SE	EMMA	PL	40,40B3
NW	EMORY CARTER	GLN	7
SW	EMORYWOOD	GLN	46,46D,53
NE	EMPIRE	DR	40,40B3
NW	EMPORIA	GLN	32,39,39A
SW	ENCHANTED	CT	39,39C
SW	ENDEAVOR	CT	37
SW	ENDICOTT	WAY	52
SW	ENDLESS	CT	45,45C
NW	ENGLAND	CT	31
SW	ENGLISH	ST	54,55
SE	ENTERPRISE	CT	41,41C
NW	ENTERPRISE	WAY	38,38B4
SW	EPIPHANY	CT	40,40C1,40C3
SW	EQUESTRIAN	WAY	54,60
SW	ERIC	TER	45,45D
NE	ERIK	WAY	35
SW	ERIN	GLN	53
SE	ERMINE	AVE	40,40A4
NW	ERNEST	GLN	14
NW	ERNEST GREEN	GLN	33,33C
SW	ERSKINE	CT	46,46B
NE	ESCAMBIA	ST	40,40A1,40A2
NW	ESCAMBIA	ST	40,40A1
NW	ESSIE	PL	40,40A1

DIR	STREET NAME	SUFFIX	PAGE NUMBER(s)
SW	ETERNAL	CT	53
NE	ETHAN	PL	35
NW	ETHAN	PL	38,38B4
SE	ETHAN ALLEN	RD	50
NW	ETHEL	CT	39,39B
SW	ETHEL	GLN	39,39C
NW	ETHELIND	CT	38,38B4
SW	ETHERIDGE	GLN	40,40C1
SW	EUPHORIA	GLN	46,46D
SW	EUREKA	CT	66
NE	EVA	CT	40,40A4
SW	EVA	TER	45,45B,45D
NE	EVANSTON	LN	19
SW	EVELIO	CT	65
SW	EVENING	LOOP	38,38A
NW	EVERETT	TER	24
SW	EVERGREEN	CT	64
SE	EVERGREEN	DR	40,40A4,40C2
SW	EXECUTIVE	DR	38,38B4
SW	EXPLORER	GLN	59
NW	EZEKIEL	GLN	32
SW	FAB	GLN	44,45,45A
SW	FABIAN	WAY	45,45B
SW	FAIRFAX	GLN	39,39D2
SW	FAIRLINGTON	CT	47,47D
NE	FAIRVIEW	ST	40,40A2
NW	FAIRWAY	DR	39,39A
NW	FAIRWAY HILLS	GLN	39,39A
SW	FAITH	RD	39,39B,39D1,39D2
SW	FALCON	CT	52
NW	FALLING CREEK	RD	25,32
SW	FALLON	LN	39,39D1

DIR	STREET NAME	SUFFIX	PAGE NUMBER(s)
NE	FALLOW	DR	14
SW	FAMILY	CT	47,47C
SE	FAMILY	RD	55,56
NE	FAMU	LN	40,40A2,40B1
SW	FANTASIA	WAY	53
NW	FANTASY	GLN	38,38A
SW	FANTASY	GLN	45,45B
NW	FARLEY	PL	33,33C
SW	FARNELL	RD	60
NW	FAT CAT	CT	38,38A
SW	FAUL	CT	46,46C
SW	FAULKNER	DR	58
SE	FAWN	GLN	40,40D
SE	FAYE	LN	40,40D
SE	FEAGLE	AVE	48,55
SW	FEATHER	LN	70
SW	FEDERAL	CT	58
SW	FEDORA	WAY	47,47A
SW	FEED	GLN	40,40C3
SW	FENNIGAN	WAY	39,39D4
SW	FENTON	GLN	58
NW	FERN BROOK	LOOP	40,40A3
SW	FERNDALE	PL	47,47A
SE	FERRET	PL	47,47B
SW	FESTIVE	GLN	46,46A,46B
NW	FETT	WAY	38,38A,38B1
NW	FIDDLERS	LN	24,25
SW	FIELDING	WAY	65
SW	FIELDSTONE	CT	38,38B3
SE	FIGHTING TIGER	DR	40,40C3,40C4,47,47A
SW	FINCH	WAY	53
SE	FINDERS	PL	47,47A

DIR	STREET NAME	SUFFIX	PAGE NUMBER(s)
SW	FINLEY	GLN	47,47C
SW	FINLEY LITTLE	LN	46,46D,47,47C
NW	FISHER	CT	32
SW	FLAGLER	CT	39,39D2,40,40C1
NW	FLAMINGO	GLN	32
SW	FLATT	GLN	44,45,45C
NW	FLEMING	LN	30
NW	FLINTLOCK	GLN	38,38B1
NW	FLORICE	GLN	38,38B2
NW	FLORIDA	AVE	40,40A1
SW	FLORIDA GATEWAY	DR	39,39A,39C
NW	FLOWERS	PL	23
SE	FONTANA	GLN	40,40D
SW	FORD	LN	51,52
SW	FORD FEAGLE	PL	39,39C,39D3,46,46B
SW	FORDHAM	GLN	52
SW	FOREST	GLN	47,47C
SE	FOREST	TER	47,47B
SW	FOREST LAWN	WAY	47,47A
NW	FOREST MEADOWS	AVE	38,38B4,39,39A
SE	FORESTY	CIR	41,41A
SW	FORSYTHE	AVE	64
SW	FORTUNE	WAY	66,71
SW	FOSTER	GLN	47,47A
SE	FOUNDATION	PL	41,41C,41D
NE	FOUR SEASONS	DR	35
NW	FOWLER	AVE	40,401A
SW	FOX	PL	71
SE	FOX HALL	CT	47,47B
SW	FOX SQUIRREL	PL	71
SW	FOXBORO	PL	45,45D
SW	FOXGLOVE	GLN	44

DIR	STREET NAME	SUFFIX	PAGE NUMBER(s)
SW	FOXTAIL	CT	53
SW	FOXWOOD	CT	53
SW	FRALICK	CT	64
SE	FRANCES WATSON	LN	66,67
NE	FRANK JAMES	RD	14
NE	FRANKLIN	ST	40,40A4
NW	FRANKLIN	ST	40,40A3,40A4
NE	FRAZIER	LN	33,33A
NE	FREEDOM	CT	33,33C
SW	FREEDOM	CT	58
SW	FREEMAN	GLN	46,46D
NW	FRIENDSHIP	WAY	24
SW	FRIENDSHIP	WAY	45,45B
SW	FRITZ	GLN	39,39C
SE	FRITZI	CT	40,40D
SW	FROG	GLN	63
NW	FROG HOLLOW	WAY	25
NE	FROGS	GLN	26
NE	FRONIE	ST	40,40A1,40A2
NW	FRONIE	ST	40,40A1
NW	FRONTIER	DR	39,39A,39B
SW	FRY	AVE	65,70
NE	FRYER	ST	40,40B1
NE	FUDGE	GLN	40,40B3
SW	FULTON	PL	38,38D
SW	FUTCH	PL	57
SW	FUTURE	CT	69,70
SE	GABE	ST	54,55
NW	GABLES	GLN	30,31
SW	GABRIEL	PL	38,38C
NW	GAELIC	CT	38,38B1
SW	GAINER	DR	53

DIR	STREET NAME	SUFFIX	PAGE NUMBER(s)
SW	GALILEE	LOOP	60
SW	GALLANT	LN	37
SW	GALLBERRY	CT	59
NW	GALLOWAY	PL	40,40A1
NW	GAR POND	CT	24
SW	GARDEN	CT	46,46A
SW	GARDENIA	WAY	47,47A
SW	GARDNER	TER	46,46B
NW	GARNER	GLN	24
NW	GARNET	GLN	40,40A3
SW	GARTH	ST	64,65
SW	GARY LIBERTY	LOOP	47,47C
SW	GASTONIA	CT	65
SW	GATLING	CT	70
SW	GATOR	CT	39,39D2
SE	GATOR	LN	40,40C4,40D
SW	GAY	GLN	70
SW	GAZELLE	GLN	53
SW	GEMINI	GLN	70
SW	GEMSTONE	GLN	46,46D
NW	GENELL	LOOP	31,32
SW	GENERATION	LOOP	60
SW	GENESIS	CT	65
SW	GENT	GLN	45,45A
SW	GENTLE	GLN	53
SW	GEORGE	GLN	64
NW	GEORGIA	AVE	40,40A1
SW	GEORGIA	GLN	64
SW	GERALD CONNER	DR	46,46B
SW	GERALD WITT	GLN	51,52
NW	GERANIUM	CT	39,39B
SW	GERANIUM	LN	69

DIR	STREET NAME	SUFFIX	PAGE NUMBER(s)
NW	GERSON	LN	33,33C
SW	GERTRUDIS	DR	46,46D
NE	GIBBS	TER	40,40B1
NW	GIBSON	LN	40,40A1
SW	GIDEON	PL	70
SW	GIGI	CT	39,39D2
NE	GILBERT	CT	33,33A
SE	GILES MARTIN	AVE	61
SW	GILLARD	CT	63
SE	GILLEN	TER	49
SW	GILLEN	WAY	38,38D
SW	GINGER	GLN	37
SW	GIZA	LN	45,45A
SW	GLADE	GLEN	58
SW	GLADEOLA	CT	60
SW	GLIDER	WAY	53
NE	GLORY	LN	14
SW	GODBOLD	AVE	37,44
SE	GOLD FINCH	LOOP	55
SW	GOLDEN	GLN	38,38C
SW	GOLDEN DAWN	GLN	71
SW	GOLDENROD	GLN	59
SE	GOLDIE	WAY	40,40D
SE	GOLF CLUB	AVE	40,40B4
NE	GOODVINE	WAY	40,40A2
SW	GOOSE	PL	53
SW	GOPHER	CT	71
NE	GORDON	WAY	40,40A4
SW	GOVERNORS	GLN	53
SE	GRACE	GLN	40,40B4
SE	GRAHAM	CT	62,68
SW	GRANADA	LN	46,46B

DIR	STREET NAME	SUFFIX	PAGE NUMBER(s)
SW	GRAND KIDS	GLN	51
SW	GRAND MAGNOLA	GLN	38,38D
SW	GRANDPA	WAY	70
SW	GRANDVIEW	ST	39,39D1,39D2,40,40C1
NE	GRANGER MILL	AVE	40,40B1,40B3
SW	GRANITE	CT	45,45B
SW	GRANNY	GLN	38,38D
SW	GRANT	GLN	60
SW	GRAPE	ST	58
SW	GRAPEVINE	CT	59
SW	GRASSLAND	TER	61,67
SW	GRASSLAND	WAY	52
SW	GRASSY	LN	58,59
NW	GRAY	GLN	38,38B1
SW	GREAT OAK	CT	38,38D
NW	GREEN	LN	39,39A
SW	GREEN ACRES	WAY	38,38B3
SW	GREENBRIER	CT	38,38D
NE	GREENFIELD TOWER	RD	26,27,28,29
SW	GREENRIDGE	LN	47,47A
SW	GREENWOOD	TER	65
SE	GREG	PL	40,40B4
SE	GREGORY	GLN	47,47B
SW	GREMLIN	WAY	45,45B
SW	GREY	WAY	66,71
SW	GREY FOX	TER	64
SW	GRIFFIN	CT	65
SW	GRINCH	CT	53
SW	GRIZZLY	WAY	44
SW	GROUPER	WAY	66
SW	GROUSE	PL	39,39D2
SW	GROVELAND	CT	39,39C,46,46A

DIR	STREET NAME	SUFFIX	PAGE NUMBER(s)
SW	GUARD	GLN	44
SE	GUARDIAN	GLN	42
NW	GUERDON	ST	32,33,33C
SW	GUERNSEY	WAY	71
SW	GUINEA	CT	47,47A
SE	GUINEVERE	CT	47,47B
SW	GUINEVERE	WAY	46,46A
SW	GULL	DR	52,53
SW	GULLIVER	CT	66
NE	GUM SWAMP	RD	29,33,33C,33D,34,40,40A1,40A2
SW	GUNTHER	CT	38,38A,38C
NE	GURLEY	AVE	40,40A2
SW	GUSTY	GLN	47,47D
SW	GUTHRIE	TER	39,39C
SW	GUYNN FARMS	CT	70
NW	GWEN LAKE	AVE	39,39B
SE	GWOFFIN	CT	61
SW	HACKBERRY	GLN	59
NW	HACKNEY	TER	39,39B
NE	HAFNER	GLN	26
SE	HALDEN	CT	48
SW	HALL	AVE	60
NW	HALL OF FAME	DR	39,39A
SW	HALTIWANGER	RD	54,60
NW	HAMBY	GLN	24
NE	HAMILTON	ST	40,40A4
NW	HAMILTON	ST	40,40A3,40A4
SW	HAMLET	CIR	46,46D
NE	HAMMOCK	DR	33,33D
SW	HAMMOCK HILL	CIR	60
NW	HAMMONS	LOOP	40,40A3
NW	HAMP FARMER	RD	25,26

DIR	STREET NAME	SUFFIX	PAGE NUMBER(s)
NW	HAMPTON	CT	38,38B2
SW	HANCOCK	CT	46,46A
SE	HANOVER	PL	47,47B
NE	HANSON	CT	40,40A2
SW	HAPPINESS	LN	40,40C1,40C2
SW	HAPPY	TER	46,46A
SW	HAPPY JACK	DR	44
SE	HAPPY VALLEY	GLN	71,72
NW	HARBOUR	WAY	38,38B2
SE	HARDIN	CT	71
SW	HARLOWE	PL	38,38D
SW	HARMONY	LN	46,46B,47,47A
NW	HARPERS	PL	40,40A1
NE	HARRINGTON	CT	34
SW	HARRINGTON	GLN	46,46A
NW	HARRIS	LOOP	39,39A
NW	HARRIS LAKE	DR	39,39A
SW	HARRISON	PL	40,40A3
SW	HARTFORD	WAY	51
NW	HARVEY	WAY	39,39A
NW	HARWELL	CT	38.38B1
SW	HASTINGS	WAY	37,44
SW	HAVANNA	WAY	38,38D
SE	HAVEN	CT	48
SW	HAVEN	CT	66
SW	HAVER HILL	GLN	46,46B
SW	HAWAII	TER	64
SW	HAWK	LN	65
SW	HAWKINS	CT	57
SW	HAWTHORNE	TER	65
SW	HAYGOOD	LOOP	39,39D2
SW	HAZEL	WAY	39,39D2

DIR	STREET NAME	SUFFIX	PAGE NUMBER(s)
SW	HEALAN	CT	59
SW	HEARTSONG	CT	66
SW	HEATHER	CT	59,60
NE	HEATHER	GLN	26
SW	HEATHRIDGE	DR	38,38B3
SW	HEATHROW	GLN	65
SE	HEDGE	PL	40,40B3
SW	HEFLIN	AVE	71
NW	HELEN	DR	39,39A
SW	HELEN	TER	40,40A3,40C1
SW	HEMLOCK	GLN	38,38C
SW	HENDERSON	TER	58
NW	HENDRICK	WAY	40,40A1,40A3
NW	HENSLEY	GLN	40,40A1
SW	HEREFORD	PL	70,71
SW	HERITAGE	CT	54,60
NW	HERITAGE	DR	38,38B1,38B3
SW	HERITAGE OAKS	CIR	38,38B4
SW	HERLONG	ST	58,59,60
SW	HERMITAGE	GLN	71
NE	HERNANDO	AVE	40,40A2,40A4
SE	HERNANDO	AVE	40,40A4
SW	HERON	DR	65,66
NW	HERON	GLN	39,39A
SW	HERSCHEL	CT	60,65,66
NE	HI HAT	PL	41,41A
NW	HIBISCUS	GLN	39,39B
SW	HICKOK	GLN	46
SE	HICKORY	DR	40,40B3
SW	HICKORY	GLN	57
SW	HICKS	CT	54
SE	HICKS GRIFFIN	GLN	47,47B,48

DIR	STREET NAME	SUFFIX	PAGE NUMBER(s)
SW	HIDDEN	CT	70
NW	HIDDEN	DR	25
SW	HIDEAWAY	DR	39,39D4
SE	HIGGS	CT	40,40B3
SW	HIGH	ST	40,40C3
SE	HIGH FALLS	RD	48,55
SW	HIGH FIELD	TER	59
NW	HIGH POINT	DR	31,38A
NW	HIGHLANDS	LOOP	39,39B
SW	HIGHPOINT	GLN	53
SW	HILL CREEK	DR	47,47C
NW	HILLANDALE	GLN	24,25
SE	HILLCREST	LN	47,47D
SW	HILLCREST	ST	47,47D
SW	HILLIARD	LN	65
NE	HILLSBORO	ST	40,40A4
NW	HILLSBORO	ST	40,40A3,40A4
SE	HILLSIDE	PKWY	40,40C1,40C2
SW	HILLTOP	TER	59
NW	HILTON	AVE	40,40A1,40A3
SW	HILTON	AVE	40,40A3
NE	HINES	WAY	40,40B3
NW	HOBBIT	GLN	30
SW	HOBBY	PL	38,38D,38C
SW	HODGES	WAY	54
NW	HOGLE	PL	31
NW	HOLIDAY	DR	39,39B
NW	HOLIDAY INN	CT	39,39A
NW	HOLLAND	DR	25,32
SW	HOLLINGSWORTH	ST	69
SW	HOLLY	GLN	46,46D
SE	HOLLY	TER	47,47B

DIR	STREET NAME	SUFFIX	PAGE NUMBER(s)
SW	HOLSTEIN	AVE	64
NW	HOLTON	CT	25
SW	HOME DEPOT	DR	39,39D1
SW	HOMESTEAD	CIR	59
SW	HONER	LN	47,47A
NW	HONEY FAYE	PL	32
SW	HONEYBEE	CT	60
SW	HONEYCOMB	CT	60
NW	HONEYSUCKLE	WAY	31
SW	HOOT OWL	PL	71
SW	HOPE HENRY	ST	46,46A,46B
SE	HOPEFUL	DR	48
NW	HOPEWELL CHURCH	TER	1,7,8
SE	HOPPERGRASS	LN	66,67
SE	HORACE WITT	WAY	61
SE	HORIZON	GLN	47,47B,48
NW	HORIZON	ST	38,38A,38B1,38B2
SE	HORNE	TER	49
SW	HORNET	CT	70
SW	HORSE	WAY	44
SW	HORSESHOE	LOOP	69,70
SW	HORTON	DR	64,65
SW	HOSFORD	CT	38,38C
NW	HOUSEMAN	CT	39,39A
NE	HOWARD	ST	33,33C
SW	HOWCO	WAY	53
SW	HOWELL	ST	60,61
SE	HUBBLE	ST	47,47B
SW	HUCKLEBERRY	CT	39,39C
SW	HUDSON	LN	47,47A
SW	HUGH	LOOP	65
SW	HUGH WILSON	WAY	64

DIR	STREET NAME	SUFFIX	PAGE NUMBER(s)
SW	HUGHES JORDAN	GLN	66
SE	HUGO	LN	40,40A4
NW	HUGO LESLIE	CT	30
SW	HUMMINGBIRD	GLN	39,39C
NE	HUMPHREY	CT	33,33A
NE	HUNT	LN	26
NW	HUNTER	GLN	32
SW	HUNTER	RD	37,38,38A
SW	HUNTER LEIGH	PL	60
SW	HUNTINGTON	GLN	39,39C
NW	HUNTSBORO	ST	39,39A
SW	HUNTSVIEW	WAY	39,39C
NW	HUNTSVILLE CHURCH	DR	31
SW	HUXLEY	GLN	53
SW	HYDRAULIC	WAY	46,46D
NE	I 10 EAST		33,33C,34,35,36
NW	I 10 EAST		30,31,32,33,33C
NE	I 10 WEST		33,33C,34,35,36
NW	I 10 WEST		30,31,32,33,33C
NW	I 10 WEST REST AREA	LOOP	30
NW	I 75 NORTH		23,30,31,38,38B2,39,39A
SE	I 75 NORTH		61,67
SW	I 75 NORTH		39,39A,39C,39D3,46,46B,46D,47,47C,54,60,61
SE	I 75 NORTH REST AREA	LOOP	61
NW	I 75 SOUTH		23,30,31,38,38B2,39,39A
SE	I 75 SOUTH		61,67
SW	I 75 SOUTH		39,39A,39C,39D3,46,46B,46D,47,47C,54,60,61
SE	I 75 SOUTH REST AREA	LOOP	61
NW	IAN	CT	25
NW	IAN ROBERT	WAY	24
SE	IBIS	WAY	40,40B4,40D
SW	ICHETUCKNEE	AVE	51,52,57,58

DIR	STREET NAME	SUFFIX	PAGE NUMBER(s)
SW	ILLINOIS	ST	63,64
SW	ILLUSION	CT	65,70
SW	IMAGINE	WAY	47,47A
SW	INDEPENDENCE	GLN	46,46C
SW	INDIAN	GLN	39,39D2
NW	INDIAN POND	CT	30
NW	INDIAN RIDGE	LN	31
NW	INDIAN SHORE	DR	39,39B
NW	INDIAN SPRINGS	DR	30
NW	INDIANA	LN	40,40A1
NE	INDIGO	DR	33,33B
SE	INDUSTRIAL	CIR	41,41C
SW	INFINITY	PL	53
SE	INGLEWOOD	AVE	40,40C2
NW	INNOCENT	CT	31
SE	INSPIRATION	CT	55
SW	INWOOD	CT	39,39D3
SW	IOWA	DR	63,64
NW	IRENE	LN	38,38B2
SW	IRIS	CT	44
NW	IRISH	GLN	38,38B1
NW	IRMA	AVE	40,40A3
NW	IRONHORSE	GLN	26
SW	IRONWOOD	DR	39,39D1
SW	IRWING	GLN	46,46C,46D
SE	ISABELLA	WAY	40,40A4
SW	IVAN	ST	40,40A3,40A4
NW	IVORY	TER	40,40A1
NW	IVY	GLN	33,33A
SW	IVY	GLN	46,46A
SW	JACK	GLN	46,46B
SW	JACKRABBIT	CT	59

DIR	STREET NAME	SUFFIX	PAGE NUMBER(s)
NE	JACKSON	AVE	40,40A2
SW	JACKSON	CT	51
NE	JACKSONVILLE	LOOP	40,40B3,40B4
SW	JACOB	CT	70
NW	JACQUEZ	PL	40,40A1
SW	JADE	CT	59
SW	JAFUS	AVE	37,44
SW	JAGUAR	DR	39,39D2
NW	JAKE	GLN	25
NW	JAMAICA	GLN	32
NE	JAMES	AVE	40,40B3,40B4
SE	JAMES	AVE	40,40B3
SE	JAMES CROFT	DR	49
SE	JAMES FEAGLE	LN	55
SW	JAMES TURNER	GLN	65
SW	JAMESTOWN	GLN	39,39D2
NW	JAMIE	GLN	33,33C
NW	JAN	CT	32
SW	JANET	GLN	60
SW	JANIS	WAY	66
SW	JANUARY	DR	46,46A
NE	JARRETT	DR	35
SW	JASMINE	ST	59,60
SW	JAY	GLN	64
SW	JAZLYNN	PL	45,45B,46.46A
NW	JEAN	CT	31
SW	JEANLEA	PL	64,65
NW	JEB	TER	33,33C,40,40A1
NW	JEEP	DR	23
NW	JEFF	GLN	14
SE	JEFFERSON	GLN	67
NW	JEFFERSON	ST	40,40A1

DIR	STREET NAME	SUFFIX	PAGE NUMBER(s)
NE	JEM	ST	40,40B1,40B3
SE	JENESE	WAY	40,40B4
NE	JENKINS	LN	40,40B3
SW	JENNIFER	CT	44
SW	JENSEN	LN	58
SE	JEREMY	PL	47,47B
SW	JERIAL EDENFIELD	DR	39,39D2
SW	JERICHO	GLN	45,45C
NW	JERRI	PL	38,38B2
NE	JERRY	GLN	33,33C
NW	JESSUP	CT	37
SW	JEWEL	CT	58
SW	JEWEL LAKE	DR	38,38D
SE	JIM HALEY	TER	67
SW	JIM WARD	ST	60
SW	JIM WITT	RD	47,47D,54
NW	JIMMY	WAY	33,33C
NW	JITTERBUG	WAY	24
SW	JODI	CT	44
SW	JOE	GLN	40,40C3
NE	JOE CONEY	TER	40,40A2
NW	JOE LOWE	CT	39,39B
SW	JOE MARKHAM	DR	51,52
NW	JOEL	GLN	23
SW	JOHN	GLN	38,38D
NW	JOHN POND	CT	31
NW	JOHNSON	ST	32,33,33C
SE	JOINER	CT	41,41A
NW	JOLAND	WAY	32
SE	JOLENE	WAY	40,40D
NE	JOLLEY	LOOP	33,33D
NW	JOLYN	CT	31

DIR	STREET NAME	SUFFIX	PAGE NUMBER(s)
SE	JONATHAN	WAY	40,40D,47,47B
SW	JONES	TER	47,47A
NE	JONES	WAY	41,41A
NW	JORDAN	CT	31
SW	JORDAN	ST	64
SW	JOSEPH	CT	64
NW	JOSEPHINE	ST	32,33,33A
SW	JOSHUA	CT	46,46B
SW	JOURNEY	CT	45,45A
NE	JOY	GLN	33,33C
SE	JOY	GLN	47,47B
SW	JOYCE	GLN	45,45D,46,46C
SW	JOYFUL	LOOP	38,38D
SW	JUDY	GLN	39,39D1,39D2
SW	JULBUG	GLN	63
SE	JULIA	TER	67
NW	JULIET	CT	33,33C
SW	JUNCTION	RD	58,64
SW	JUNE	GLN	47,47C
SW	JUNIPER	WAY	39,39D2
NW	JUPITER	CT	38,38B2
SW	JUPITER	GLN	38,38D,38C
NE	JUSTICE	ST	40,40A4
NW	JUSTICE	ST	39,39C
NE	KALB	CT	40,40B4
SW	KAMAN	DR	38,38D
NW	KANDY	DR	24
SW	KANSAS	CT	63
SW	KAREN	CT	39,39D4
SE	KARYL	CT	61
NW	KATELYN	WAY	38,38B4
NW	KATHY	GLN	25

DIR	STREET NAME	SUFFIX	PAGE NUMBER(s)
NW	KATIE	GLN	23
NE	KATRINA	GLN	40,40B3
NE	KAYAK	CT	40,40A2,40B1
SW	KAYLA	CT	65
NW	KAYLEE	GLN	37,38,38A
NW	KEEN	GLN	33,33C
SE	KEETA	GLN	47,47B
SW	KEGEL	WAY	37,44
SW	KELLICHE	GLN	45,45B,45D
NW	KELLY	LN	24
NW	KELLY LAKE	CT	38,38B1
SW	KELTNER	CT	65
SW	KELTON	GLN	59
SW	KEMP	CT	53
SW	KENDRICK	CT	64
NW	KENMORE	GLN	38,38B2,38B4
NW	KENNETH	DR	24
NW	KENNY	CT	32
NW	KENSINGTON	LN	38,38B2
SW	KENTUCKY	ST	63,64
SW	KEOUGH	GLN	57
SE	KERCE	GLN	49
SW	KERNAN	GLN	58
SW	KESSLER	GLN	45,45D,46,46C
SW	KESTREL	WAY	52
SW	KEVIN	GLN	38,38D
SW	KEY	GLN	57
NW	KEY LIME	CT	30
SW	KICKLIGHTER	RD	46,46B
NW	KIMBERLY	DR	39,39B
SW	KIMBERLY	LN	45,45B
NW	KIMBLE	GLN	32

DIR	STREET NAME	SUFFIX	PAGE NUMBER(s)
SW	KIMDALE	LOOP	45,45D
SW	KINARD	CT	58
NW	KING	CT	19
SW	KING	ST	45,45D,46,46C,46D
SW	KING ARTHURS	GLN	46,46A
NE	KINGSTON	LN	41,41A
SW	KINGWOOD	PL	46,46C
SW	KINSEY SPRINGS	TER	57
SW	KIRBY	AVE	39,39C,46,46A
NW	KISSIMMEE	WAY	23
SE	KIWI	WAY	40,40D,41,41A,41C
NW	KLONDIKE	GLN	39,39B
SE	KLONDIKE	PL	40,40C4,40D
SW	KNIGHT	TER	69
NW	KNIGHTS	AVE	39,39A
SE	KNOX	ST	40,40A3,40A4
SW	KNOX	ST	40,40A3,40A4
NW	KOBIE	WAY	33,33C
SW	KOENIG	CT	58
SW	KOONHOLLOW	GLN	64
SW	KOONVILLE	AVE	37
SE	KOSKI	CT	41,41D
SW	KUHN	RD	39,39D2,40,40C1
NW	KYLE	CT	32
SW	KYLE	WAY	54
NW	KYNDELL	CT	32
NE	LABELLE	TER	40,40B1,40B3
NW	LABONTE	LN	39,39B
SW	LACROSSE	CT	38,38A,38C
SE	LADUKE	CT	67
NE	LAFAYETTE	PL	14
NE	LAGUNA	DR	40,40A4

DIR	STREET NAME	SUFFIX	PAGE NUMBER(s)
SW	LAGUNA	GLN	46,46C,46D
NE	LAKE	DR	40,40A4,40B3
NW	LAKE CITY	AVE	39,39A
NE	LAKE DESOTO	CIR	40,40A4
SE	LAKE FOREST	OL	40,40A4
NW	LAKE JEFFERY	RD	30,31,39,39A,39A,40,40A1,40A3
SW	LAKE MONTGOMERY	AVE	40,40A3,40C1
NE	LAKE SHORE	TER	40,40A3,40A4
NW	LAKE VALLEY	TER	32,39,39A
NW	LAKE VISTA	GLN	39,39A
NW	LAKE WILSON	WAY	38,38A
NW	LAKESIDE	CT	38,38B1
SE	LAKESIDE	GLN	40,40C3
SW	LAKEVIEW	AVE	40,40A3
SE	LAKEWOOD	LN	40,40C1,40C2
NW	LAMAR	PL	31,38,38B2
SW	LAMBOY	CIR	46,46A
SE	LANCELOT	GLN	46,46A,47,47B
SW	LANCELOT	GLN	46,46A
SW	LANDER	CT	70
NW	LANDRESS	TER	24
SW	LANDRUM	LN	53
NW	LANDSEND	CT	37
SW	LANGELIER	DR	70
NW	LANGFORD	CT	32
SW	LANGVILLE	GLN	44
SW	LANKTREE	GLN	65
SW	LANSING	GLN	40,40C3
SW	LANTANA	CT	59
SE	LANTANA	LOOP	40,40C2
SE	LANVALE	ST	40,40B3
SW	LAPAZ	TER	46,46A,46B

DIR	STREET NAME	SUFFIX	PAGE NUMBER(s)
SW	LAREDO	PL	58
NE	LARGO	PL	41,41A
SW	LARK	TER	47,47A
SW	LARRYANNS	GLN	38,38A
NW	LASSIE BLACK	ST	24,25,26
SW	LASSO	DR	46,46B
SW	LAUMAN	GLN	58
SW	LAUREL	LN	40,40A3
SE	LAURENCE	CT	48
NW	LAVADA	ST	33,33C
SW	LAVENDER	TER	59
NE	LAVERNE	ST	33,33C
NW	LAW	CT	25
SW	LAWLESS	CT	65
NW	LAWTEY	WAY	40,40A1
NW	LAYTON	WAY	33,33C
NW	LAZY ACRE	CT	38,38B2
SW	LAZY ACRES	CT	65
SW	LAZY DAY	CT	37
SW	LEAH	CT	64
NW	LEAR	CT	31
SW	LEATHER	CT	45,45B
SE	LEE	DR	49
NW	LEE	LN	40,40A1
SW	LEEVILLE	CT	46,46D
NW	LEGACY	CT	32
SW	LEGACY	GLN	46,46B,47,47A
SW	LEGION	DR	45,45B
SW	LEGREE	TER	65
SE	LEHIGH	LN	40,40A4
NE	LEILA	RD	15,20
SW	LEISURE	DR	39,39D1

DIR	STREET NAME	SUFFIX	PAGE NUMBER(s)
SE	LEMON	WAY	47,47B
SW	LENOX	GLN	58
NW	LENTON	GLN	33,33C
SW	LENVIL	LN	52
SW	LEO FEAGLE	GLN	60
NE	LEON	ST	40,40A4
SW	LEON SAULS	LOOP	54
SW	LEONARD	TER	38,38C,45,45A
NW	LEONIA	WAY	31
SE	LEROY	CT	55
SW	LESLIE	GLN	39,39D1,39D2
SE	LESLIE WOOD	LN	55,56
NW	LESTER	WAY	23
NW	LEVI	GLN	31
SW	LEVI	WAY	53
NE	LEVY	WAY	40,40A2,40A4
SW	LEXINGTON	CT	46,46A
SW	LIBERT	GLN	46,46B,47,47A
SW	LIBERTY	GLN	58
NW	LIEUTENANT FRED KINAR	ST	39,39A
SW	LIGHTER	GLN	46,46B
SW	LIGHTWOOD	PL	70
SW	LILAC	CT	37
SE	LILLIAN	LOOP	47,47A
SE	LILY	CT	55
NE	LILY	LN	40,40B1
SE	LIMB	PL	40,40B3
SW	LIME	WAY	65
SE	LINDALE	GLN	40,40D
SE	LINDEN	LOOP	40,40D
SW	LISA	WAY	63
SW	LITTLE	RD	46,46D,53

DIR	STREET NAME	SUFFIX	PAGE NUMBER(s)
SE	LITTLE JOHN	PL	66,67
NE	LITTLE SUWANNEE	RD	4,10
NW	LIVE OAK	PL	30
SW	LIZARD	DR	63
SE	LLEWELLYN	AVE	40,40B4,40D
SW	LM AARON	DR	54,55
SW	LOBLOLLY	PL	45,45B
SE	LOCHLYNN	TER	40,40B3
SW	LOCKHEED	LN	39,39D3,39D4
SW	LODGE	CT	39,39C
SE	LOFTON	GLN	40,40B3,40B4,40D
SW	LOGAN	GLN	39,39D2
SW	LOGSTON	CT	59
SW	LOLA	CT	64
SE	LOMOND	AVE	40,40B3
NW	LONA	LOOP	38,38A,38B1
SW	LONCALA	LOOP	57
NW	LONG	ST	39,39B,40,40A1
SW	LONG LEAF	DR	45,45B
SW	LONGHORN	TER	69
NW	LONNIE	LN	24
SE	LOQUAT	WAY	40,40C2
SE	LORD	CT	40,40B4
SW	LORDS	GLN	38,38C
SW	LOREN	CT	44
SW	LORY	GLN	45,45D
NW	LOTT	CT	31
SW	LOTTIE	CT	45,45A
SW	LOTUS	GLN	39,39C
SW	LOUIS	GLN	38,38C
NW	LOUISIANA	WAY	40,40A1
SW	LOVIE	GLN	44

DIR	STREET NAME	SUFFIX	PAGE NUMBER(s)
SW	LOWE	CT	58
NW	LOWER SPRINGS	RD	30
SW	LOWERY	TER	63,64
NW	LOWLAND	TER	39,39B
SE	LOXLEY	GLN	66,67
SE	LOYD WARD	ST	55,56
SW	LUCILE	CT	39,39C
SW	LUCKY	DR	38,38D
SW	LUCY	CT	39,39D3
NW	LUCY	GLN	64
SW	LUKE	PL	64
SW	LUKEGRET	CT	45,45A
SW	LUMBARDY	WAY	37
SW	LUNSFORD	TER	46,46D
NE	LUROSE	ST	40,40A2
NW	LYNEAR	PL	32
SW	LYNN SHERMAN	TER	70
SW	LYNNDALE	GLN	45,45D
SW	LYNNWOOD	AVE	38,38D
NE	LYNX	CT	33,33B
SW	MA	PL	47,47A
SW	MABREY	GLN	38,38D
SW	MACKINAW	WAY	40,40C3
NW	MACKMARY	PL	31
SW	MACNISH	CT	66
NW	MADELIENE	TER	38,38B2,38B4
SW	MADEWOOD	DR	45,45D
SW	MADISON	CT	38,38C
NE	MADISON	ST	40,40A4
NW	MADISON	ST	40,40A3,40A4
SW	MADY LEIGH	CT	65
SW	MAEREATHA	CT	54

DIR	STREET NAME	SUFFIX	PAGE NUMBER(s)
SW	MAGELLAN	CT	64,65
SW	MAGGIE	GLN	39,39D2
NW	MAGIC	CT	38,38B2
SW	MAGICAL	TER	38,38D
SW	MAGNOLIA	LN	71
SE	MAGNOLIA	LOOP	40,40B3
NW	MAGNOLIA	WAY	40,40A1
SW	MAGPIE	CT	66
SW	MAHAN	CT	52
SE	MAID MARION	LN	66,67
SW	MAIDENHAIR	WAY	44
NW	MAIN	BLVD	32,39,39B,40,40A1,40A3
SW	MAIN	BLVD	40,40A3,40C1,40C3,47,47A
NW	MAITLAND	TER	39,39b
SW	MAJESTIC	LN	70
SW	MALCOLM	TER	38,38B4,39,39A
SW	MALLARD	GLN	37
NW	MALLARD	PL	39,39A
SE	MALLOY	GLN	48
SW	MALONE	ST	39,39D2,40,40C1
NE	MANATEE	PL	33,33B
SW	MANATEE	TER	63
SW	MANDIBA	DR	53,54
SE	MANDY	LN	41,41C
SW	MANGHAM	WAY	52
SE	MANGO	WAY	41,41D
SW	MANNING	PL	60
NE	MANNON	CT	40,40B1
NW	MANSFIELD	DR	25
NE	MAPLE	LN	40,40A4,40B3
SW	MAPLE	PL	38,38D,39,39C
SW	MAPLETON	ST	71

DIR	STREET NAME	SUFFIX	PAGE NUMBER(s)
SW	MAPLEWOOD	PL	59
NW	MARBLE	WAY	24
NW	MARCEL	PL	38,38B2
SW	MARCH	DR	38,38D
SW	MARCIS	TER	44
NW	MARCO	TER	33,33C
SE	MARGARET	DR	40,40B3
SW	MARGARITA	GLN	54
SW	MARIA MARIE	GLN	51
SW	MARIGOLD	PL	59,60
SW	MARINE	GLN	70
SE	MARINO	WAY	67
N	MARION	AVE	40,40A1,40A2,40A4
S	MARION	AVE	40,40A3,40A4,40C1,40C2,40C3,40C4
SW	MARION MANN	TER	60
SW	MARKHAM	ST	53,54
SW	MARKS	DR	38,38D
SW	MARLANE	PL	46,46B
SW	MARLEY	GLN	39,39C
SE	MARROW	CT	49
SE	MARSH	TER	40,40A4
NW	MARTIN	GLN	25
SW	MARTIN	GLN	65
NE	MARTIN LUTHER KING	ST	40,40A1,40A2
NW	MARTIN LUTHER KING	ST	40,40A1
SW	MARVIN BURNETT	RD	39,39D2,39D4,40,40C3
SW	MARVIN HUNT	WAY	52
SW	MARY	TER	51
SW	MARY ETHEL	LN	39,39C,39D1
SE	MARY ETTA	TER	41,41C
NE	MARY ROBBING	GLN	40,40A2
SW	MARYANN	GLN	57

DIR	STREET NAME	SUFFIX	PAGE NUMBER(s)
SW	MARYLAND	LN	40,40C3
SW	MARYNIK	DR	66,71
NW	MARYS	PL	24
SW	MASON	LN	46,46A
NE	MASSIE	ST	40,40B3
NW	MATTHEW	ST	40,40A3
SW	MATTIE	CT	47,47C,54
NW	MATTIE	LN	32
SW	MAULDIN	AVE	45,45D,52
NW	MAXMORE	DR	32
SW	MAXWELL	CT	59,65
NE	MAXWELL	GLN	40,40B1
SW	MAYFAIR	LN	39,39C
SW	MAYFLOWER	GLN	53
SE	MAYHALL	TER	48
SW	MAYO	RD	37
NW	MCCALL	TER	32,33,33C
SW	MCCLINTON	DR	66
NE	MCCLOSKEY	AVE	34,41,41A,41B
NW	MCCLURG	CT	23
NW	MCCRACKEN	CT	38,38B2
SE	MCCRAY	AVE	40,40A4
SW	MCELROY	CT	38,38A
SW	MCFARLANE	AVE	40,40A3,40C1
SE	MCGLENWOOD	CT	55
NW	MCGLEW	LN	38,38B2
SW	MCGRIFF	LN	38,38D
SW	MCGUIRE	TER	45,45A
SW	MCKAIN	CT	39,39C
SW	MCKINNEY	ST	64,65
SW	MCLEOD	CT	51
SE	MCNAIR	CT	47,47B

DIR	STREET NAME	SUFFIX	PAGE NUMBER(s)
SW	MEADOW	TER	46,46D,53
SW	MEADOW VIEW	CT	52
SW	MEADOW WOOD	GLN	37
SW	MEADOWLANDS	DR	59,60
NW	MEADOWLARK	DR	39,39B
SE	MEANS	ST	40,40A4
SW	MEANS	ST	40,40A3,40A4
NW	MEDICAL CENTER	LN	39,39A
SW	MEDINA	CT	60
NE	MEEKS	ST	33,33C
NW	MEEKS	ST	33,33C
SE	MEGAN	GLN	40,40D
NW	MELANIE	WAY	32
SW	MELBA	GLN	46,46B
SW	MELODY	GLN	37
SW	MELON	CT	45,45B
SE	MELROSE	WAY	40,40B3
SW	MELVILLE	GLN	65
SW	MEMORIAL	DR	64
SW	MEMORY	GLN	44
SE	MEMORY	LN	66,67
NE	MENLO	GLN	33,33A
SW	MENTOR	CT	39,39D4
SW	MERCIFUL	PL	57
NW	MERCURY	CT	38,38B3
SW	MERCURY	LN	38,38D
SW	MERIDIAN	CT	69
SW	MERIDITH	LN	46,46A
SW	MERRIMACK	PL	39,39C
NW	MERSHON	ST	25,26
NE	METHODIST	TER	40,40A2,40A4
SW	MICANOPY	GLN	59

DIR	STREET NAME	SUFFIX	PAGE NUMBER(s)
SW	MICHAEL	DR	46,46D
NE	MICHAEL	PL	41,41B
NW	MICHELLE	PL	32
SW	MICHIGAN	ST	40,40C3
NW	MICK	CT	26
NW	MICKLER	GLN	25
SW	MIDTOWN	PL	39,39B
SW	MIKES	GLN	37
SW	MILDRED	CT	45,45B
SW	MILITARY	GLN	65
SW	MILKWEED	CT	46,46D
SW	MILL	LN	44,45,45C
SE	MILL CREEK	CT	40,40C4,47,47A
SW	MILLENNIUM	CT	46,46B,47,47A
SW	MILLER	TER	40,40A3
SW	MILLIGAN	GLN	40,40A3
NW	MILO	TER	31
NE	MILTON	TER	40,40B3
SW	MIMOSA	GLN	47,47B
SE	MIMOSA	PL	47,47B
SE	MINK	GLN	48
SW	MINNIE	GLN	47,47A
SW	MINNOW	GLN	38,38B4,39,39A
SW	MINTER	RD	60
SW	MIRACLE	CT	38,38C
NW	MISSION RIDGE	CT	39,39B
SW	MISSION SPRINGS	CT	58
NW	MISSISSIPPI	WAY	40,40A1
SE	MISTY	CLN	67
NW	MITCHEM	GLN	31
SW	MITT	CT	65
SW	MIXSON	RD	54

DIR	STREET NAME	SUFFIX	PAGE NUMBER(s)
NE	MOATES	CT	19
SW	MOBILE	GLN	38,38B4,39,39A
SW	MOCCASIN	GLN	59
SW	MOCKINGBIRD	WAY	46,46B,46D
SE	MOHAWK	WAY	40,40D,47,47B
SE	MOJAVE	WAY	40,40D,47,47B
NE	MOLINO	RD	26,27,28,35,36
SW	MOLLIE	TER	38,38C,45,45A
SW	MONACO	WAY	47,47A
SW	MONITOR	GLN	39,39D
SW	MONK	WAY	45,45B
SE	MONROE	ST	40,40A4,40B3
SW	MONTAGUE	LN	58
NE	MONTANA	ST	40,40A1,40A2
SW	MONTANA	ST	63
SW	MONTEGO	AVE	51
SW	MONTGOMERY	DR	40,40A3,40A4
SE	MONTGOMERY	PL	40,40B3
NW	MONTIQUE	CT	32
NE	MONTROSE	AVE	40,40B3
SE	MONTROSE	AVE	40,40B3
SW	MONUMENT	LN	63,64
NE	MOODY	CT	41,41A
SW	MOONFLOWER	CT	60
SE	MOONLIGHT	PL	66
SW	MOONLIT	DR	71
SW	MOONRISE	CT	64
SW	MOONSET	GLN	71
SW	MOONSHADOW	GLN	47,47A
NW	MOORE	RD	31,32
NW	MOORE FARMS	RD	32
SW	MORELAND BUSH	CT	70

DIR	STREET NAME	SUFFIX	PAGE NUMBER(s)
NE	MORGAN	ST	40,40A2
SE	MORGHAN	GLN	48
SE	MORNING GLORY	CT	40,40D
SW	MORNING GLORY	DR	46,46A
SW	MORNING STAR	GLN	58,59
SW	MORNINGSIDE	PL	40,40C1
NW	MORRELL	DR	25
SW	MORRELLS	CT	39,39A,39C
SW	MORTON	GLN	45,45D
SW	MOSELEY	GLN	66
SE	MOSES	WAY	40,40A4,40C2
SE	MOSSY	CT	40,40D
SW	MOSSY	CT	38,38B4
NW	MOSSY OAK	WAY	32
SW	MOSSY OAK	WAY	37
SW	MOUNT CARMEL	AVE	38,38D
NE	MOUNT CARRIE	RD	35,42
SW	MOUNT HOPE	DR	64
SE	MOUNTAIN TOP	GLN	61
SW	MUFFIN	CT	38,38B3
SW	MULBERRY	DR	39,39C
SE	MULBERRY	PL	47,47B
NW	MULE	WAY	24
SW	MULESKINNER	CT	39,39C
SW	MUM	GLN	59
SW	MURDOCK	CT	65
SE	MURPHY	PL	40,40A4
SE	MURRAY	TER	40,40B3
SW	MUSKET	PL	47,47B
NE	MUSKOGEE	RD	19,20
SW	MUSTANG	CT	46,46B
SE	MYRTIS	RD	54,55

DIR	STREET NAME	SUFFIX	PAGE NUMBER(s)
SE	MYRTIS DORTCH	TER	48
SW	MYSTIC	WAY	53
SW	MYSTICAL	DR	70
SW	MYSTIQUE	CT	38,38D
SW	NACHO	GLN	70
SW	NANTUCKETT	PL	70
SW	NAPLES	GLN	38,38C,38D
SW	NASDAQ	GLN	46,46A
NW	NASH	RD	31,32
SE	NASSAU	ST	40,40A1
SW	NASSAU	ST	40,40A4,40A4
SW	NASSON	ST	64
NW	NATALE	WAY	32
SE	NATALIE	TER	40,40B4
NW	NATASHA	GLN	32
SW	NATHAN	CT	39,39C
SE	NATURE	DR	41,41C
SW	NATURES	CT	69
SW	NAUTILUS	RD	53,54
SE	NAVAJO	CT	40,40D
SW	NEBRASKA	TER	63
SW	NECTAR	CT	46,46C,46D
SE	NECTARINE	GLN	41,41D
NE	NEEDMORE	RD	14,15,19
SE	NEIGHBORS	CT	47,47A
SW	NEIGHBORS	GLN	38,38A
NW	NEMO	TER	33,33C,40,40A1
NW	NEPTUNE	CT	38,38B2
SW	NEVADA	LN	63,64
SW	NEWARK	DR	63,64
SE	NEWELL	DR	41,41C
SW	NEWLAND	WAY	40,40C1

DIR	STREET NAME	SUFFIX	PAGE NUMBER(s)
SW	NEWLYWED	CT	46,46A
SW	NEWPORT	PL	64
SW	NEWTON	CIR	60
NE	NFR 278		34,35,41,41A
NE	NFR281		10,11,12,16
NE	NIBLACK	TER	40,40A2
SW	NICE	CT	64
NW	NICKLE	GLN	30
NW	NICO	GLN	25
NE	NICOLE	WAY	40,40B1,40B3
SW	NIFTY	WAY	39,39C
SW	NIGHTFALL	CT	38,38A
SW	NIGHTINGALE	GLN	70
SE	NIGHTSCAPE	GLN	41C
SW	NIGHTSHADE	DR	46,46D
NE	NIKITA	PL	33,33C
NE	NINK	PL	40,40A2
SE	NOBLE	GLN	48
NW	NOEGEL	RD	30,31,37,38,38A
SW	NOLAN	CT	38,38D
SW	NORMA JEAN	GLN	60
SW	NORMANDY	DR	70
SW	NORRIS	AVE	45,45C,52
NW	NOVA	LN	23
SW	NUGGET	WAY	37
NW	NULL	RD	23
SW	NURSERY	RD	46,46A
SW	NUTHATCH	CT	59,60
NW	NYE HUNTER	DR	32
SW	OAK	GLN	71
SE	OAK	ST	40,40C2
SW	OAK	WAY	47,47C

DIR	STREET NAME	SUFFIX	PAGE NUMBER(s)
SW	OAK GROVE	PL	58
SE	OAK HILL	ST	40,40B4
NW	OAK LEAF	GLN	32
NW	OAK MEADOWS	WAY	38,38B4
SE	OAK RIDGE	CT	67
NE	OAKFOREST	GLN	33,33C
NW	OAKLAND	AVE	33,33C,40,40A1
NW	OAKLAWN	TER	40,40A1
SE	OAKMONT	ST	40,40B3,40B4
NW	OAKMONT	WAY	39,39A
SW	OAKWOOD	CT	46,46C
SW	OASIS	GLN	47,47B
SE	OAT	PL	47,47B
SW	OCALA	WAY	39,39C
NE	OCEAN POND	RD	29,36
SE	OCTOBER	RD	61
NW	ODESSA	GLN	23
NW	OGDEN	LOOP	30,31
NW	OGLETHORPE	TER	32
SW	OHIO	PL	63
SW	OKALOOSA	GLN	46,46D
NE	OKINAWA	ST	41,41A,41B
SE	OLD BELLAMY	RD	66,67
SW	OLD BELLAMY	RD	65,66
SW	OLD CYPRESS	WAY	38,38D
SW	OLD DOGWOOD	TER	40,40C1
SW	OLD LAKE CITY	TER	66
SE	OLD MANSE	GLN	40,40C3,40C4
NW	OLD MILL	DR	39,39A
SW	OLD NIBLACK	AVE	65
SW	OLD PACAN	CT	38,38D
SW	OLD SPANISH	RD	57

DIR	STREET NAME	SUFFIX	PAGE NUMBER(s)
SW	OLD WIRE	RD	53,59,65
SW	OLEANDER	PL	40,40C1
SE	OLEANO PARK	RD	66,67
SE	OLIN	GLN	41,41C
NW	OLIVE	GLN	33,33A
NW	OLIVIA	CT	40,40A1
SW	OLSON	GLN	47,47C
SE	OLUSTEE	AVE	40,40B4,40D
SW	OLYMPIC	PL	70
NW	OMAHA	WAY	32,39,39A
NE	OMAR	TER	14,19
SW	OMEGA	AVE	64
NW	ONI	WAY	32
SW	ONTARIO	TER	63
NW	OOSTERHOUDT	LN	32
SE	OPAL	WAY	40,40D
NW	OPEN	CT	39,39A
NW	ORANGE	ST	40,40A3
SW	ORANGE BLOSSOM	CT	39,39D3
NW	ORANGE POND	GLN	31
NW	ORBISON	DR	32
SW	ORCHARD	CT	37
SW	ORCHID	TER	47,47A
NE	OREGON	GLN	41,41A
NW	ORIAN	WAY	38,38B4
SW	ORIOLE	PL	52,53
SE	ORMOND WITT	RD	55,61
SW	ORTHOPAEDIC	CT	38,38B4
SW	ORVILLE	TER	52
NE	OSBURN	WAY	41,41A
SE	OSCEOLA	PL	40,40D
SE	OSPREY	DR	67

DIR	STREET NAME	SUFFIX	PAGE NUMBER(s)
SW	OSPREY	TER	65
NW	OSTEEN	CT	39,39B
NE	OTIS	CT	40,40A2
NW	OTTER	CT	39,39A
SW	OTTER	LN	71
SE	OTTINGER	CT	47,47D,48
NW	OUR	GLN	32
NW	OUTBACK	GLN	31
NW	OUTLAW COUNTRY	GLN	32
NW	OVERFLOW LAKE	DR	39,39B
SW	OVERTON	CT	39,39C
SW	OWENS	DR	54
NE	OWLRUN	WAY	20
SW	OXFORD	CT	39,39C
SW	OYSTERSHELL	GLN	45,45B
SE	OZONE	LOOP	41,41D
SW	PABLO	PL	53
SE	PACE	LN	49,50
SW	PACES	GLN	38,38C,38D
SW	PACKARD	ST	46,46B,47,47A
SW	PADDOCK	CT	46,46D
SW	PAISLEY	CT	65
SW	PALAWAN	GLN	58
NW	PALM	DR	39,39B,40,40A3
SW	PALM	GLN	47,47B
NW	PALMETTO	BLVD	39,39B
NE	PALMETTO	RD	33,33D
SW	PALOMA	CT	40,40C1
SE	PAMELA	PL	40,40B4
SW	PANTHER	PL	39,39D2
SW	PAPOOSE	PL	60
NW	PAPS	CT	25

DIR	STREET NAME	SUFFIX	PAGE NUMBER(s)
SW	PARADISE	GLN	44
NW	PARK	DR	38,38B4
SE	PARK	TER	40,40A4
SW	PARKER	LN	38,38C
NW	PARNELL	AVE	24,31
NW	PARRISH	CT	26
SW	PART TIMERS	GLN	65
SW	PARTRIDGE	CT	39,39D1
SE	PASTURE	WAY	40,40D,47,47B
SW	PATHFINDER	GLN	59
SE	PATIENCE	PL	40,40D
SE	PATIO	GLN	47,47B
NW	PATRIOT	CT	32
SW	PATSY	WAY	71
NE	PATTERSON	AVE	40,40A3,40A4
SW	PATTI	WAY	39,39D1
SW	PATTIE DALE	PL	63,64
SW	PAUL ALLISON	CT	44
SW	PAUL PEARCE	LN	54
NE	PAULING	LOOP	20
SE	PAXTON	PL	40,40A1
SW	PEACE	DR	53
NE	PEACEFUL	DR	26,33,33A,33B
SW	PEACEFUL	WAY	38,38D
SW	PEACH	GLN	66
NE	PEACHTREE	CT	19
SE	PEACOCK	TER	48
SE	PEARCE	LN	40,40B3
SE	PEARL	TER	40,40B4
SW	PEAVEY	GLN	39,39D2
SE	PEBBLE CREEK	TER	47,47B
SW	PECAN	GLN	53

DIR	STREET NAME	SUFFIX	PAGE NUMBER(s)
SE	PELICAN	GLN	48
SE	PENNSYLVANIA	ST	40,40A4
NE	PENOLA	WAY	20
SW	PEPPER	WAY	53
NE	PEPPERMINT	CT	40,40B2,40B4
SE	PERFECT	CT	48
SW	PERIMETER	GLN	40,40C3
NW	PERKINS	PL	39,39B
SE	PERRY	AVE	40,40A4
SW	PERSIA	AVE	64
SW	PERSIMMON	PL	39,39C
SW	PETER COYLE	CT	39,39D3
NW	PETRY	LOOP	24
NW	PETTIGREW	GLN	31
SW	PETUNIA	PL	47,47A
SE	PEYTON	LOOP	47,47A
SW	PHEASANT	WAY	46,46A
SW	PHILLIPS	CIR	39,39C
SE	PHILLIPS	WAY	56
SW	PHLOX	GLN	46,46D
SW	PHOENIX	GLN	65
SW	PICKEREL	PL	53
SW	PICKFORD	CT	70
SW	PIERCE	GLN	54
SW	PIERSON	WAY	65
SW	PIGEON	CT	66
NE	PIKES	WAY	26
NW	PILLSBURY	DR	31,32
SW	PILOTS	WAY	39,39C
SE	PINE	DR	40,40C2
SW	PINE FOREST	CT	38,38D
SW	PINE RIDGE	CT	51

DIR	STREET NAME	SUFFIX	PAGE NUMBER(s)
SW	PINE WOOD	DR	58,59
NW	PINECONE	CT	24
SE	PINECREST	PL	48
SW	PINEHURST	DR	45,45B
NW	PINELLAS	CT	38,38B2,39,39A
SW	PINEMOUNT	RD	37,38,38B4,38C,38D
SW	PINNACLE	GLN	46,46B
SW	PINTO	CT	59,60
SW	PIONEER	WAY	59
SW	PISTON	GLN	46,46D
SE	PITTMAN	CT	55
NW	PITTS	GLN	33,33C
SE	PIUTE	WAY	40,40D
SW	PIXIE	LN	66
SW	PIZARRO	PL	40,40C3
SW	PLACID	LN	37
SE	PLANT	ST	40,40D,41,41C
NW	PLANTATION	TER	24
SW	PLANTATION	TER	39,39D3,39D4
SW	PLATEAU	GLN	46,46B
SW	PLATINUM	GLN	38,38D
NE	PLATO	GLN	41,41A
SE	PLEASANT	CT	47,47B
SW	PLEASANT	TER	63,64
SW	PLEASANT HILL	GLN	64,65
SE	PLEASURE	PL	61
SW	PLUM	CT	57
SW	PLYMOUTH	AVE	64
SW	POBEREZNY	GLN	46,46B
SW	POINSETTA	CT	60
SW	POLARIS	TER	70
SE	POLK	LN	47,47B

DIR	STREET NAME	SUFFIX	PAGE NUMBER(s)
NE	POLLY	GLN	33,33C
NW	POMPANO	CT	31
SW	PONCE DE LEON	AVE	40,40C3
SW	POORMANS	PL	65
SW	POP POP	CT	54
SW	POPLAR	LN	40,40A3
SW	POPPY	GLN	46,46A
NE	POPPY	WAY	40,40B3
SW	POSSUM	GLN	71
SE	POST	CT	40,40D
SE	POUNDS HAMMOCK	RD	41,41C,48,49,55,56
SW	POWELL	GLN	52,58
SE	POWELL	PL	48
NE	POWER LINE	RD	8,9
SW	POWERS	GLN	70
SW	PRAIRIE	ST	38,38D,39,39C
SE	PRECIOUS	CT	55
SW	PRECISION	LOOP	45,45D,46,46C
SW	PREPA	CT	44
SW	PRESLEY	TER	47,47A
SE	PRESS RUTH	DR	41,41C,48
SW	PRESTIGE	WAY	45,45B
SW	PRETENDER	GLN	65
SW	PRETORIA	CT	52
SE	PRICE CREEK	LOOP	41,41C
SW	PRICKLY PEAR	CT	53
NW	PRIMITIVE	GLN	39,39A
SW	PRIMROSE	TER	60
NE	PRINCE	ST	40,40A2
SW	PRINCETON	CT	70
SW	PRISM	LOOP	46,46D
SE	PROCESS	LOOP	41,41D

DIR	STREET NAME	SUFFIX	PAGE NUMBER(s)
NW	PROCTOR	GLN	31
SW	PROFESSIONAL	GLN	40,40C1
SW	PROSPERITY	PL	38,38B4
NE	PROXY	LOOP	26
SE	PUEBLO	WAY	40,40D
SW	PUESCHEL	DR	38,38B4
SE	PUMPKIN	GLN	48
SW	PURITAN	PL	52
SE	PUTNAM	ST	40,40A4,40B3
SW	PUTTER	GLN	39,39D1
SW	QUAIL	PL	66,71
SW	QUAIL HEIGHTS	TER	39,39D1
SW	QUAIL RIDGE	CT	51
SW	QUAIL RUN	PL	64
SW	QUARRY	CIR	65
SW	QUARTER	LN	58
NW	QUEEN	RD	31
SW	QUIET	CT	53
SE	QUIET	GLN	48
SW	QUILLINGS	GLN	46,46D
SW	QUINCY	TER	46,46B
NW	QUINTEN	ST	33,33C
SW	RABBIT	LN	37
SW	RACCOON	WAY	71
SE	RACECAR	CT	67
SE	RACETRACK	LN	47,47B
SE	RACHEL	WAY	40,40D
NW	RADFORD	CT	32
NE	RAILROAD	ST	40,40A1,40A2
NW	RAILROAD	ST	40,40A1,40A3
SW	RAIN	MIST	70
SW	RAINBOW	CT	46,46A

DIR	STREET NAME	SUFFIX	PAGE NUMBER(s)
SE	RAINTREE	LOOP	47,47A
SW	RALPH	TER	45,45B,45D
NE	RALPH GREENE	ST	33,33C
SW	RAMBLING	CT	64
SW	RAMON	CT	45,45A
SW	RAMON WOODS	GLN	46,46A
SW	RAMP	GLN	64
NW	RANCH	CT	31
SW	RANDALL	TER	46,46B
SW	RANDOLPH	CT	65,70
NW	RANDY	CT	38,38B4
NE	RANGE	RD	33,33D,40,40B2,40B4
SW	RASBERRY	CT	66,71
NE	RASTUS	CT	19
SE	RATTLER	CT	66
SW	RATTLESNAKE	GLN	70
SW	RAVEN	LN	53
SW	RAY	TER	38,38D
NE	RAY JOHNSON	CT	33,33D,40,40B1
SW	RAYBURN	CT	46,46B,46D
NW	REAL	TER	39,39A
SW	REAL	TER	39,39A,39C,39D1
NE	REBECCA	TER	33,33C
NW	REBEL	PL	24
SE	RED CASON	DR	49,50
SW	RED CEDAR	CT	65
NE	RED DAWN	CT	34
SW	RED DOG	GLN	54
NW	RED FOX	CT	19
SW	RED MAPLE	WAY	38,38D,39,39C
SW	REDBUD	GLN	57
NW	REDDING	AVE	40,40A1

DIR	STREET NAME	SUFFIX	PAGE NUMBER(s)
SW	REDMOND	GLN	45,45D
NW	REED	CT	24
NE	REEF	GLN	33,33B
NW	REFLECTIONS	GLN	39,39A
SE	REGAL	CT	48
SW	REGENTS	GLN	53
SW	REGIMENT	PL	59,60
SW	REGINALD	PL	45,45D,46,46C
NE	REGISTER	LN	19
SW	REIGEL	CT	37
SW	REMINGTON	CT	60
SW	RENO	WAY	63
SE	RESORT	CT	71
SE	REVA	PL	40,40B3
SE	RHETT	PL	48
NW	RHODEN	GLN	31
SW	RICHARDS	DR	38,38B4
SE	RICHARDS	GLN	40,40D
NE	RICHARDSON	TER	40,40A2
SW	RICHMOND	WAY	63
NW	RICKETSON	GLN	39,39B
SW	RIDDLE	LN	38,38D
NW	RIDGE	GLN	30
SW	RIDGE	ST	46,46D
SW	RIDGEVIEW	PL	38,38B3,38B4
NW	RIDGEWOOD	AVE	39,39B
NE	RIFLE	CT	41,41A
SW	RING	CT	46,46B
SE	RIPLEY	PL	66,67
SW	RITCH	TER	40,40A3
SW	RIVER OAK	CT	64
SW	RIVER OAK	CT	70,71

DIR	STREET NAME	SUFFIX	PAGE NUMBER(s)
NW	RIVER SABASTIAN	LN	39,39A
SE	RIVERBEND	LOOP	72
SW	RIVERLAND	CT	70
NW	RIVERS	LN	32
SW	RIVERSIDE	AVE	57,63
SE	RIVERVIEW	CIR	71
SW	RIZZO	GLN	38,38A
SW	ROANOKE	TER	59
SE	ROB MARTIN	GLN	60,61
SE	ROBERT COX	TER	48
SW	ROBERTS	AVE	64
SW	ROBIN	LN	66
SE	ROBINHOOD	PL	66,67
SW	ROBINSON	CT	39,39C
NW	ROBSON	CT	31
SW	ROCILLE	GLN	70
SW	ROCK	WAY	66
SW	ROCKET	CT	39,39D3
NE	ROCKY	RD	10
NW	RODEO	CT	38,38A
SE	RODNEY DICKS	DR	48
NE	ROE	PL	14
SE	ROGERS	DR	55
SW	ROLAMITE	GLN	46,46B
SW	ROLLING	GLN	64
SE	ROLLING HILLS	DR	61
SW	ROLLING MEADOWS	GLN	58,59
NE	ROMAN	TER	40,40B2,40B4
NW	ROMEO	CT	33,33C
SE	ROMEO	LN	41,41C
NW	ROOSEVELT	GLN	32,33,33C
SW	ROOSTER	LN	64

DIR	STREET NAME	SUFFIX	PAGE NUMBER(s)
SW	ROSE	LN	64
NE	ROSE	TER	40,40B1
SE	ROSE COVE	GLN	47,47D
SW	ROSE CREEK	DR	53
SE	ROSE CREEK	LOOP	47,47D
SW	ROSE POINTE	PL	46,46A
SW	ROSEBUD	GLN	57,58
NW	ROSEMARY	CT	32
SW	ROSEMARY	DR	38,38D,39,39C
SE	ROSEWOOD	CIR	40,40B4,40D
SW	ROSSBROUGH	CT	39,39D2
SE	ROSSI	DR	41,41C,41D
NW	ROSSIN	CT	32
SW	ROSWELL	CT	44
SW	ROUGH	WAY	51
SW	ROUND HOUSE	CT	65
SW	ROUNDTABLE	CT	46,46A
NE	ROURKS	GLN	33,33A
SE	ROWAND	PL	40,40B4
NW	ROWE	CT	31
SE	ROXANNE	CT	47,47B
SE	ROY DICKS	GLN	48
SW	ROYAL	CT	45,45B
SW	RUFO	CT	64
SW	RUM ISLAND	TER	70
NE	RUSKIN	WAY	41,41A
SW	RUSSWOOD	TER	38,38D
SW	RUTH	GLN	47,47C
NE	RYAN	GLN	33,33C
SE	RYE	GLN	47.47B
SE	SABLE	LN	40,40B4,41,41A
SW	SABRE	AVE	37,44

DIR	STREET NAME	SUFFIX	PAGE NUMBER(s)
SE	SADDLE	GLN	48
SW	SAGEWOOD	GLN	37
NW	SAGO	GLN	40,40A1
NE	SAINT CLAIR	ST	40,40A2
SW	SAINT JAMES	CT	40,40C1
SE	SAINT JOHNS	ST	40,40A4,40B3
SW	SAINT JOHNS	ST	40,40A3,40A4
SE	SAINT LEO	LN	40,40B3
SE	SAINT MARGARETS	ST	40,40C1,40C2
SW	SAINT MARGARETS	ST	40,40C1,40C2
SW	SALEM	RD	44,45,45A
NW	SALEM CHURCH	CT	31
SW	SALLIEWOOD	CT	70
NE	SAM	CT	40,40A2
NW	SAMME	CT	32
NW	SAMOSET	GLN	38,38B2
SW	SAN JUAN	PL	40,40C1
SW	SAN TUCKNEE	TER	64
SW	SANDERS	WAY	65
SE	SANDIA	WAY	40,40D,47,47B
SW	SANDLIN	AVE	39,39B,39D2
SW	SANDPIPER	CT	39,39D1
SW	SANDSTONE	GLN	59
SE	SANDY	DR	41,41C
SW	SANTA FE	DR	63
SW	SANTOS	TER	46,46B
SW	SAPLING	GLN	52
SW	SAPPHIRE	CT	46,46D
SW	SARAH	CT	39,39C
SW	SARATOGA	CT	69
SW	SASSAFRAS	ST	59,60
SW	SATELLITE	LN	37

DIR	STREET NAME	SUFFIX	PAGE NUMBER(s)
NW	SATURN	LN	38,38B2
NW	SAULSBY	GLN	30
NW	SAVANNAH	CIR	38,38B4,39,39A
SE	SAVANNAH	GLN	48
NE	SAW GRASS	GLN	27
NW	SAWYER	TER	33,33C
NW	SCARBOROUGH	LN	25
SE	SCARLETT	WAY	40,40D
SW	SCATTERED OAKS	CT	58
SW	SCENIC	CT	58
NW	SCENIC LAKE	DR	32,39,39A
SE	SCHNEIDERS	GLN	47B,47D
SW	SCHOFIELD	CT	64
SW	SCHUCK	GLN	47,47A
NW	SCOTT	GLN	38,38B1,38B2
SW	SCOTT	PL	38,38D
SW	SCOUT	GLN	59
SW	SCRUBTOWN	RD	66
NW	SEABOARD	LN	39,39B,40,40A1
SE	SEABOLDT	GLN	48
SW	SEAGROVE	CT	64
NW	SEAN	CT	25
SW	SEAN	PL	45,45D
SE	SEARS	CT	61
SE	SEAWOLF	WAY	67
SW	SEBASTIAN	CIR	52,53
NW	SECLUDED	GLN	39,39A,39B
SE	SECLUSION	GLN	40,40D
SW	SEDGEFIELD	LN	58,59
SW	SEDGEFIELD FARMS	GLN	58,59
SW	SEDONA	CT	66,71
NE	SEEDLING	LOOP	26

DIR	STREET NAME	SUFFIX	PAGE NUMBER(s)
SW	SEFNER	CT	47,47C
SW	SEGREST	WAY	38,38C
SW	SELLERS	WAY	47,47B,47D
NW	SELVIN	GLN	33,33C
NE	SEMESTER	PL	41,41B
SW	SEMINOLE	TER	37
NW	SENIOR	CT	31
NW	SERENE	CT	30,31
SW	SERENE	CT	70
SW	SERENITY	GLN	66
SE	SETH NETTLES	DR	48
SW	SEVILLE	PL	52
NE	SEYMORE	WAY	40,40B4
SW	SHADOW	CT	45,45B
SE	SHADOW WOOD	DR	66,67
SW	SHADY	LN	38,38D
SE	SHADY	WAY	49
SW	SHADY GROVE	GLN	58,59
SW	SHADY OAK	WAY	45,45A,45B
SE	SHADY OAKS	LOOP	47,47D
SE	SHALIMAR	CT	47,47D
SE	SHALLOW CREEK	GLN	47,47D
NW	SHANA	WAY	39,39A
SW	SHANNON	ST	46,46B
SW	SHARK	TER	45,45D
SE	SHARON	LN	40,40D,41,41C
NW	SHAW	GLN	40,40A1
NW	SHELBY	TER	39,39B
SW	SHELBYVILLE	CT	69,70
SW	SHELL LINE	GLN	45,45C
SW	SHELLCRACKER	DR	63,64
NE	SHELLY	GLN	33,33C

DIR	STREET NAME	SUFFIX	PAGE NUMBER(s)
NW	SHELTER	GLN	39,39B
SW	SHENANDOAH	GLN	39,39D2
SW	SHEPPARD	WAY	53
SW	SHERIDAN	LN	37
SW	SHERLOCK	TER	53
NE	SHEROD	CT	33,33A
SW	SHERRI	CIR	54
SE	SHERRILYNN	PL	40,40B3
SW	SHILOH	ST	70
SW	SHIRLEY	CT	46,46B
NW	SHOALS	CT	24
SW	SHORT	LN	40,40A3
SE	SHORT	WAY	41,41D
SW	SHORT LEAF	DR	45,45B
SE	SIDNEY	ST	66,67
NW	SIDNEY	TER	32
SW	SIERRA	CT	70
SW	SIESTA	PL	40,40C1
SW	SIGNAL	CT	70
NW	SILAS	GLN	32
SW	SILENT	CT	70
SE	SILKY	CT	67
SW	SILOAM	ST	51
NW	SILVER	GLN	38,38B2
SW	SILVER PALM	DR	38,38D,39,39C
NW	SILVERLEAF	LN	38,38B1,38B3
NE	SIMMS	DR	40,40A2,40A4
SW	SIMPKINS	PL	52,53
NW	SIMPSON	LOOP	24
SW	SINGLETON	TER	65
SE	SIR HISS	WAY	67
SW	SISTERS WELCOME	RD	39,39B,39D1,39D3,46,46A,46B

DIR	STREET NAME	SUFFIX	PAGE NUMBER(s)
NW	SKAGWAY	GLN	39,39B
SW	SKINNER	GLN	60
SW	SKYE	AVE	64
SW	SKYHAWK	DR	39,39D4
SW	SKYLINE	LOOP	59
SW	SKYVIEW	GLN	37
NW	SLAPPY	DR	31
SW	SLASH	LN	45,45B
NW	SLEEPY	CT	24
SW	SLEEPY	GLN	38,38A,38B3
SE	SMART	CT	48
SW	SMITH	LN	46,46D
SW	SMYRAN	PL	53
SW	SNAPDRAGON	WAY	59
SW	SNELGROVE	GLN	65,66
NW	SNOOPY	TER	38,38B4
SW	SOCKET	GLN	46,46D
SW	SOLITARE	GLN	45,45D
NW	SOLITUDE	CT	23
SW	SOLSTICE	CT	46,46D
SW	SONOMA	WAY	65
NW	SOPHIE	DR	23,24
SW	SOUNDLESS	CT	45,45B
SW	SOUTHWOOD	WAY	46,46D
NW	SPANISH OAKS	CIR	38,38B2
SW	SPARKLE	GLN	65,66
NW	SPARR	LN	24
SW	SPARROW	TER	46,46A
SW	SPARTAN	LN	47,47A,47B
SW	SPAULDING	CT	58
SW	SPEAR	PL	64
SW	SPEARMINT	CT	65

DIR	STREET NAME	SUFFIX	PAGE NUMBER(s)
SE	SPEEDY	LN	49
NE	SPENCER	CT	20
SW	SPENCER	CT	46,46B
NW	SPICE	LN	39,39A
SW	SPIRIT	AVE	70
NE	SPIVEY	LN	20
SW	SPLENDER	CT	45,45A
SW	SPOONBILL	CT	70
NW	SPRADLEY	RD	19
SE	SPRIG	CT	40,40B3
SW	SPRING	LN	40,40A3
SW	SPRING HIGH	GLN	37
NW	SPRING HILL	CT	37
NW	SPRING HOLLOW	BLVD	32,39,39B
NW	SPRINGDALE	GLN	40,40A1
SE	SPRITE	LOOP	66
SW	SPRUCE	RD	51,57
SW	SQUIRREL	CT	59
NW	STADIUM	TER	40,40A3
SE	STAFF	WAY	41,41B,41D
SW	STAFFORD	CT	46,46A
NW	STAGECOACH	WAY	24
SW	STALLION	GLN	54,60
SW	STALNAKER	CT	58,64
SE	STANFORD	PL	48
SW	STANLEY	CT	39,39C
NW	STAR LAKE	PL	38,38B4
SE	STARDUST	PL	66,67
SW	STARLIGHT	CT	37
NW	STARLING	TER	31,38,38B2
SE	STATE ROAD 100		40,40B4,41,41A,41C,41D,49,50
SE	STATE ROAD 238		61

DIR	STREET NAME	SUFFIX	PAGE NUMBER(s)
SW	STATE ROAD 247		39,39C,39D1,44,45,45B,45C,45D,46,46A,51
SW	STATE ROAD 47		39,39D4,40,40C1,40C3,46,46B,46C,46D,47,47A,52,53,
NW	STATEN HARRIS	CT	32
SW	STEADMAN	GLN	70
SW	STEEDLEY	DR	46,46A
SW	STELL	GLN	60
NW	STEPHEN FOSTER	DR	23,24
SW	STERLING	TER	66,71
SW	STEVENS	ST	45,45A,45B
SW	STEWART	LOOP	46,46B,46D
SE	STILES	WAY	48
SW	STILLMAN	AVE	65
SW	STILLVIEW	GLN	59
SW	STILLWATER	CT	64
NW	STILLWATER	WAY	24
SW	STONEGATE	TER	38,38B4,38D
SW	STONEHENGE	LN	46,46A
SW	STONERIDGE	DR	53
SE	STONICH	LN	67
NW	STORMY	GLN	31,38,38B1
SW	STORY	PL	39,39C
SW	STRATFORD	GLN	45,45D
SW	STRAWBERRY	PL	59
NW	STREAMSIDE	CT	39,39A
SW	STRICKLAND	GLN	47,47A
SE	STUDENT	WAY	41,41B,41D
NW	SUGAR	GLN	31
SW	SUGAR BEAR	GLN	57
NW	SUGARCANE	PL	24
SW	SUGARMILL	WAY	39,39D2
SW	SULLIVAN	LN	70
SE	SULTON	LOOP	48

DIR	STREET NAME	SUFFIX	PAGE NUMBER(s)
SW	SUMAC	LN	45,45D
SW	SUMMER BREEZE	PL	40,40C1
SW	SUMMER SET	PL	40,40C1
SW	SUMMER TIME	WAY	40,40C1
SW	SUMMERFIELD	GLN	60
SW	SUMMERHILL	GLN	45,45D,46,46C
SW	SUMMERS	LN	39,39D2
SW	SUNBEAM	WAY	40,40C1
SW	SUNDAY	GLN	46,46C
SE	SUNDIAL	PL	47,47A
SW	SUNDOWN	WAY	38,38A
SW	SUNFLOWER	CT	60
SE	SUNFLOWER	PL	40,40A4
SW	SUNNY ACRES	GLN	52,53
NE	SUNNYBROOK	ST	33,33C
SW	SUNNYDALE	GLN	46,46D
SW	SUNRISE	WAY	39,39C
SE	SUNSET	GLN	66
SW	SUNSET	WAY	38,38D,39,39C
NW	SUNSET HILL	CT	31
SW	SUNSHINE	CT	64
NW	SUNSHINE	PL	39,39B,40,40A1
NW	SUNTILT	CT	23
SW	SUNUP	GLN	39,39C
SW	SUNVIEW	ST	58
SW	SURREAL	CT	46,46A,46C
SW	SUSAN	CIR	39,39D4,40,40C3
NW	SUSAN	GLN	38,38B
SW	SUWANNEE DOWNS	DR	38,38A,38B3,38D
NW	SUWANNEE VALLEY	RD	23,24
SE	SUZANNE	WAY	48
NW	SWAN	DR	19

DIR	STREET NAME	SUFFIX	PAGE NUMBER(s)
SW	SWEETBAY	CT	38,38D
SW	SWEETBREEZE	DR	38,38B4,38B3
SW	SWEETBRIAR	DR	46,46D
SW	SWEETGUM	GLN	38,38C,38D
SW	SWEETHEART	CT	64
SE	SYCAMORE	TER	40,40B3,40D
SW	SYDNEY NICOLE	CT	60
NW	SYLVI	DR	38,38B3,38B4
SW	SYMPHONY	LOOP	39,39C
SW	TABERNACLE	GLN	60,61
NW	TAD	PL	24
NW	TAFT	LN	33,33C
SW	TALL PINE	CT	44
SW	TALON	TER	46,46B
SW	TAMARACK	LOOP	45,45B
NE	TAMMY	LN	33,33C
SW	TAMPA	GLN	57
SW	TANAGER	CT	59
SW	TANGERINE	DR	57
SW	TANGLE	CT	45,45D
SW	TANNER	GLN	59
SW	TARA	CT	58
SW	TARKIN	TER	53
SW	TARRAGON	GLN	39,39C
NE	TAYLOR	AVE	40,40A2,40A4
SW	TAYLOR	GLN	37
NW	TAYLOR MAGEE	PL	25
SE	TEAKWOOD	TER	40,40A2,40C2
SW	TEARDROP	GLN	47,47A
SE	TECHNOLOGY	GLN	41,41C,41D
NW	TELFAIR	GLN	38,38B4,39,39A
SW	TEMPLE	WAY	47,47A

DIR	STREET NAME	SUFFIX	PAGE NUMBER(s)
SW	TEMPY	PL	40,40C3
SW	TERRELL	CT	64,69
SE	TERRI	GLN	56
SW	TERRY	TER	44,51
NW	TESTAMENT	CT	33,33A
SE	TEVIS	AVE	41,41C,48
NW	TEXAS	AVE	40,40A1
SW	TEXAS	LN	63,64
SW	THAMES	ST	64
NW	THE LORDS	CT	37
SW	THEODORE OCONNOR	CIR	54
SW	THERESA	CT	40,40A3
SW	THETIS	PL	40,40A3
SW	THISTLEDEW	GLN	46,46C,53
SW	THISTLEWOOD	LN	65
SW	THOMAS	TER	38,38A,38C
NE	THOMAS CAMP	RD	26,27
SW	THOMPKINS	LOOP	47,47A,47B
SW	THORNE	LN	71
SW	THORNWOOD	CIR	39,39B,40,40A3
SW	THRASHER	LN	52,53
NW	THUNDER	ST	23
SW	THURMAN	TER	46,46B
SW	TIFFANY	CT	57,63
NW	TIGER DRAIN	RD	23
SE	TIM	ST	40,40B3,40B4
NW	TIMBER	WAY	32
SW	TIMBER RIDGE	DR	39,39C
SW	TIMBERLAND	CT	38,38B3
SE	TIMBERWOLF	DR	41,41A,41B
NE	TIMMONS	GLN	40,40B3
SW	TIMMY	LN	39,39D2

DIR	STREET NAME	SUFFIX	PAGE NUMBER(s)
NW	TIMUCUA	DR	31
SW	TIMUQUA	TER	65
SW	TINA	GLN	47,47C
SW	TINY	GLN	46,46C,46D,53
SW	TITANIUM	CT	45,45B
SE	TOM BULLOCK	PL	48
NE	TOM PAGE	PL	40,40A2,40B1
SW	TOMAHAWK	GLN	65
SE	TOMBERLIN	CT	41,41C
SE	TOMCAT	LN	41,41C
NE	TOMLIN	DR	40,40B3
SE	TOMMIE LORD	WAY	49
SW	TOMMY LITES	ST	60
NW	TOMOKA	CT	31
SW	TOMOKA	TER	39,39D2,39D4,40,40C3
NE	TOMONA	GLN	33,33C
SW	TOMPKINS	ST	38,38C,38D,45,45B
SW	TOMS	DR	63,64
SE	TORTOISE	CT	62,68
SW	TOTEM	GLN	60
NW	TOWERVIEW	GLN	24
NW	TOWNSEND	PL	40,40A1
NE	TRACK	DR	40,40B3,40B4
SW	TRACY	PL	40,40C1
SW	TRANQUIL	GLN	38,38D
SW	TRAVER	CT	65
SE	TRAVIS	GLN	47,47B
NE	TREASURE	CT	40,40B2
SW	TREASURE	LN	58
SW	TREE	CT	60
NW	TREELINE	GLN	31
NE	TREETOP	GLN	26

DIR	STREET NAME	SUFFIX	PAGE NUMBER(s)
SW	TRENTON	TER	63,64
SW	TREY	WAY	39,39C
SE	TRIBBLE	ST	40,40B4
NE	TRINITY	PL	40,40A2
NE	TRIPLE RUN	RD	20,21,26,27,33,33B,33D
SE	TRISTIN	LN	40,40B4
NW	TROTTER	GLN	30
SW	TROY	ST	38,38D,39,39C
SW	TRUDY	WAY	65
SW	TRUFFLES	GLN	39,39C
SW	TRULUCK	TER	70
SE	TRUNK	WAY	40,40B3
SE	TRUSTEE	TER	41,41D
SE	TUCKER	ST	40,40A4
SW	TUCKER	ST	40,40A3,40A4
SE	TUDOR	GLN	48,49
SW	TULAROSA	LN	40,40C1
SW	TULIP	PL	47,47A
SE	TULLIE BEACH	TER	49
SW	TUNDRA	GLN	45,45D
SW	TUNSIL	ST	46,46A
SW	TURKEY	GLN	58
SW	TURKEY ROOST	PL	64
NW	TURKEY TROT	GLN	24
NW	TURNBERRY	DR	38,38B2,38B4
NW	TURNER	AVE	31,38,38B2,38B4
SW	TURNER	PL	54,55
SE	TURTLE	GLN	67,68
SW	TURTLE	PL	64
SW	TUSTENUGGEE	AVE	47,47A,47C,54,60,66
SW	TUXEDO	GLN	66
NW	TWEEDALE	LN	33,33C

DIR	STREET NAME	SUFFIX	PAGE NUMBER(s)
SW	TWIG	CT	53
SW	TWILIGHT	WAY	45,45D
NE	TY	PL	35
NW	TYRE	GLN	32
SE	TYRE	RD	42,50
SW	TYRUS	WAY	64
SW	UNCLE REMUS	GLN	64
SW	UNICORN	CT	65
SE	UNION	WAY	61
NW	UNION PARK	RD	30
SW	UNITY	CT	70
SW	UPCHURCH	AVE	38,38D,45,45B
SW	UPSTAGE	GLN	53,54
SW	US HIGHWAY 27		57,63,64,65,70,71
NW	US HIGHWAY 41		24,25,32
N	US HIGHWAY 441		2,8,13,14,19,26,33,33A,33C,40,40A1
S	US HIGHWAY 441		47,47A,47B,47D,54,55,60,61,66,71
E	US HIGHWAY 90		40,40B4,41,41A,41B,42,43
W	US HIGHWAY 90		30,37,38,38A,38B3,38B4,39,39A,39B,39C,39D1,39D2
SW	UTAH	ST	63,64
SE	VALE	CT	40,40C2
SE	VALENCIA	DR	40,40C2
SE	VALERIE	CT	41,41C,48
SW	VALLEY	WAY	40,40A3,40C1
SW	VAN ADSDALL	GLN	38,38B4
NW	VAN VOST	CT	24
SW	VANN	CT	39,39C
SW	VANWOOD	CT	40,40A3,40C1
SW	VARGAS	WAY	65
NE	VARNES	PL	41,41A
NE	VEGAS	TER	41,41A
SW	VELLEE	CT	37

DIR	STREET NAME	SUFFIX	PAGE NUMBER(s)
SW	VELMA	GLN	53
SW	VELVET	GLN	37
NW	VENICE	GLN	30
SW	VENTURA	LN	47,47A
NW	VENUS	GLN	38,38B3,38B4
SW	VERA	GLN	47,47C
SW	VERMONT	WAY	40,40C3
SW	VERNON	WAY	46,46B
SE	VET	LOOP	40,40B4,41,41A
NE	VETERANS	ST	40,40A4
NW	VETERANS	ST	40,40A3,40A4
NE	VICEROY	GLN	40,40B4
NE	VICKERS	TER	40,40A4
SE	VICKERS	TER	40,40A4
SE	VICTORIA	GLN	47,47B
SW	VICTORY	WAY	40,40A3
SW	VIKING	CT	66
SW	VILLA	CT	45,45B
SW	VILLAGE	WAY	38,38D
SW	VIOLA	DR	52
NW	VIOLET	GLN	24
SE	VIOLET	PL	40,40B3
NW	VIRGINIA	TER	40,40A1
SW	VIRGINIA	WAY	63,64
SW	VISION	GLN	40,40C1
SW	VISTA	TER	38,38D
SW	VIXEN	LN	64,65
SW	VOLUNTEER	GLN	38,38B4,39,39A
NE	VOSS	RD	40,40A2,40B1,40B3
SW	VOYAGER	CT	39,39D4
SW	WACO	CT	39,39D2,39D3,39D4
SW	WAFFLE	GLN	71

DIR	STREET NAME	SUFFIX	PAGE NUMBER(s)
NW	WALDO	ST	40,40A1
SE	WALDRON	TER	40,40B3
NW	WALKER	TER	40,40A3
SW	WALKERS	WAY	64
SW	WALL	TER	39,39B,40,40A3
NW	WALLACE	PL	39,39A
SW	WALLFLOWER	GLN	59
SW	WALLIN	GLN	38,38A
SW	WALNUT	PL	57
SW	WALTER	AVE	46,46D,53
SE	WALTER FLINN	LN	48
NW	WALTER MAYO	GLN	31,32
SW	WALTON	GLN	65
NE	WALTRIP	WAY	33,33C
SE	WARD	CT	61
SW	WARD	LN	46,46B
SE	WARD CRAWFORD	CT	61
SW	WARREN	CT	45,45B
SW	WARRIOR	WAY	39,39D2
SW	WASHINGTON	AVE	63
NE	WASHINGTON	ST	40,40A2,40A4,40B3,40B4,41,41A
NW	WASHINGTON	ST	40,40A1,40A3
SE	WATER PLANT	RD	41,41D
NW	WATERFALL	CT	38,38B2
SW	WATERFALL	GLN	47,47D
SW	WATERFORD	CT	39,39B,39D2
SE	WATERLEAF	DR	61,67
SW	WATERS	CT	38,38C
SW	WATSON	ST	52,53
SW	WAVERLY	LN	37
NE	WAYLON	GLN	33,33C
NW	WAYNE	PL	39,39B

DIR	STREET NAME	SUFFIX	PAGE NUMBER(s)
SW	WEASEL	CT	59
SW	WEATHERBY	PL	51
SW	WEBBS	GLN	60,61
SE	WEBLEY	CT	55
NE	WEBSTER	AVE	40,40B3
SE	WEEKS	LN	48
NW	WEIGHTTY	GLN	24,31
SW	WEIRSDALE	PL	44
SW	WELCH	CT	38,38D
SW	WELL	ST	64,65
SE	WENDELL	TER	41,41C
SW	WENDY	TER	47,47B,47D
SW	WESSON	CT	53
SW	WESTER	DR	46,46D,47,47C
SE	WHEAT	DR	47,47B
SW	WHEAT	PL	52,53
SW	WHIPPOORWILL	WAY	46,46B,46D
SW	WHISPER	DR	58
NW	WHISPERING	CT	30
SE	WHISTLE	LOOP	47,47B
NW	WHITAKER	GLN	24
SW	WHITE ASH	GLN	38,38D
NW	WHITE OAK	GLN	39,39B
NW	WHITE SPRINGS	AVE	23
SW	WHITETAIL	CIR	39,39C
NW	WHITETAIL	CT	18
NW	WHITEWATER	GLN	25
NW	WHITLEY	GLN	33,33A
NW	WHITNEY	GLN	31
NW	WHITTON	CT	38,38A
NE	WHOOPING CRANE	RD	15,16,17
SW	WIGWAM	CT	60

DIR	STREET NAME	SUFFIX	PAGE NUMBER(s)
NE	WILD HORSES	GLN	26
SW	WILD KINGDOM	CT	38,38C
SW	WILD ROSE	CT	37
SW	WILD TURLEY	GLN	71
SW	WILDER	CT	44,51
SE	WILDERNESS	DR	40,40D
NW	WILDFLOWER	LN	30
SW	WILDWOOD	CT	54
SE	WILFORD	CT	48
NW	WILKS	LN	39,39A
SW	WILLCOX	GLN	37,38,38C
NW	WILLIAM	WAY	24
SW	WILLIAM YOUNG	LN	53
NE	WILLIAMS	ST	40,40B3,40B4
SW	WILLIS	PL	53
SE	WILLOW	DR	40,40B4
NW	WILLOW	TER	39,39B
NW	WILLOWBROOK	GLN	38,38B2
SE	WILLOWHAVEN	CT	48
SW	WILSHIRE	DR	46,46A
NW	WILSON	ST	39,39B,40,40A1
SW	WILSON SPRINGS	RD	64
NW	WILTON	WAY	39,39A
SW	WILTSHIRE	CT	46,46A
NW	WINBORN	WAY	39,39B
SW	WINCHESTER	GLN	71
NE	WINDALL	LN	33,33C
SW	WINDCHIME	PL	39,39C
SE	WINDHAM	GLN	38,38B1,38B2
NW	WINDING	PL	47,47B
SW	WINDSONG	CIR	39,39C,39D1
SW	WINDSOR	DR	38,38A

DIR	STREET NAME	SUFFIX	PAGE NUMBER(s)
SW	WINDSOR HILL	GLN	38,38A
SW	WINDSWEPT	GLN	46,46B
NW	WINFIELD	ST	31,32
SW	WINGATE	ST	52,53
SW	WINGS	TER	39,39D4
SW	WINONA	GLN	64
SW	WINSTON	PL	46,46C
SW	WINTER	WAY	39,39D2
SW	WINTHROP	PL	58
NW	WIREGRASS	CT	39,39A
SW	WISDOM	WAY	47,47A
SW	WISE	DR	46,46B
NW	WISHBONE	CT	24
SW	WISTERIA	CT	59,60
NW	WISTERIA	DR	38,38B4,39,39A
NW	WOLF	TER	33,33C,40,40A1
SW	WONDER	GLN	45,45B
SW	WOOD DUCK	CT	38,38B4
SW	WOODBERRY	CT	38,38D
SW	WOODBRANCH	LN	39,39C
SW	WOODCREST	DR	39,39C
SW	WOODGATE	TER	38,38C,38D
SW	WOODGRASS	GLN	39,39C
SE	WOODHAVEN	ST	40,40D
SW	WOODLAND	AVE	71
NW	WOODLANDS	TER	31
SW	WOODLEAF	CT	38,38B3
SW	WOODS	GLN	46,46A
SE	WOODS	TER	48
SW	WOODVIEW	WAY	39,39C
SW	WOOLSEY	GLN	39,39C
SW	WORRY FREE	GLN	70

DIR	STREET NAME	SUFFIX	PAGE NUMBER(s)
SW	WREN	CT	39,39D1
NW	WRIGHT	LN	40,40A1
NW	WYOMING	WAY	33,33C
SW	YALE	TER	57
SE	YANKEE	TER	41,41C
NW	YATES	LOOP	31
SW	YOLONDA	WAY	46,46B
NW	YORK	DR	39,39A
SW	YORKTOWN	GLN	38,39D2
SW	YOUNG	PL	38,38B2
NW	YOUNG HORTON	CT	47,47A
NW	YUKON	GLN	39,39B
SW	YULAN	ST	64
NW	YULEE	WAY	33,33C
NW	ZACK	DR	38,38B1,38B3
NW	ZACK JONES	GLN	33,33A
SW	ZEBRA	TER	46,46B
SW	ZESTY	CIR	39,39D2
SW	ZIEGLER	TER	46,46C,53
SW	ZIERKE	DR	39,39C
SW	ZINNIA	GLN	59
SE	ZINNIA	WAY	40,40A4,40C2

GEORGIA

HAMILTON COUNTY

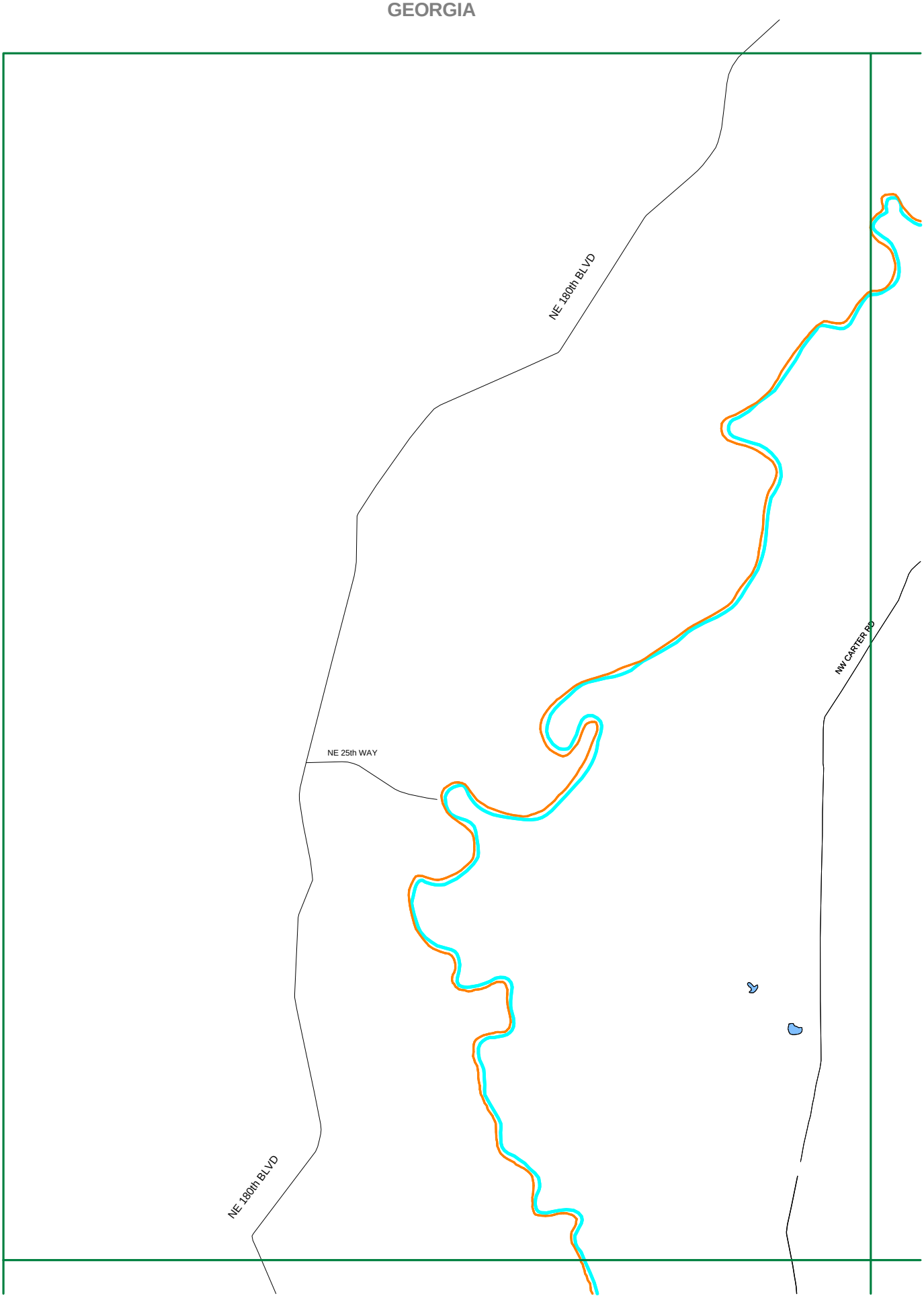

PAGE 2

PAGE 7

1

Return to Map Index

Print

1:2400

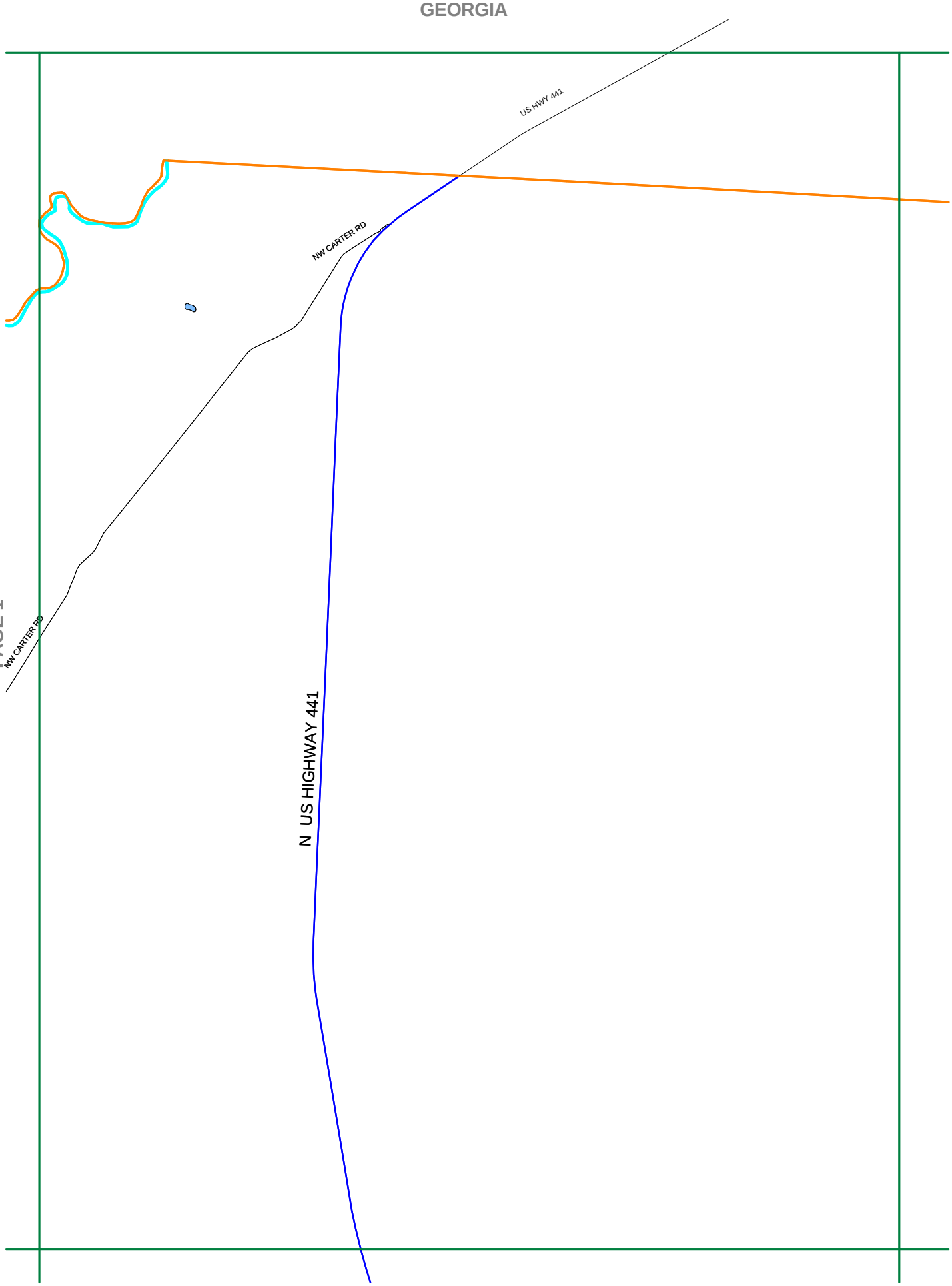

PAGE 1

PAGE 3

PAGE 8

Return to Map Index

Print

1:2400



PAGE 2

PAGE 4

Return to Map Index

Print

1:2400

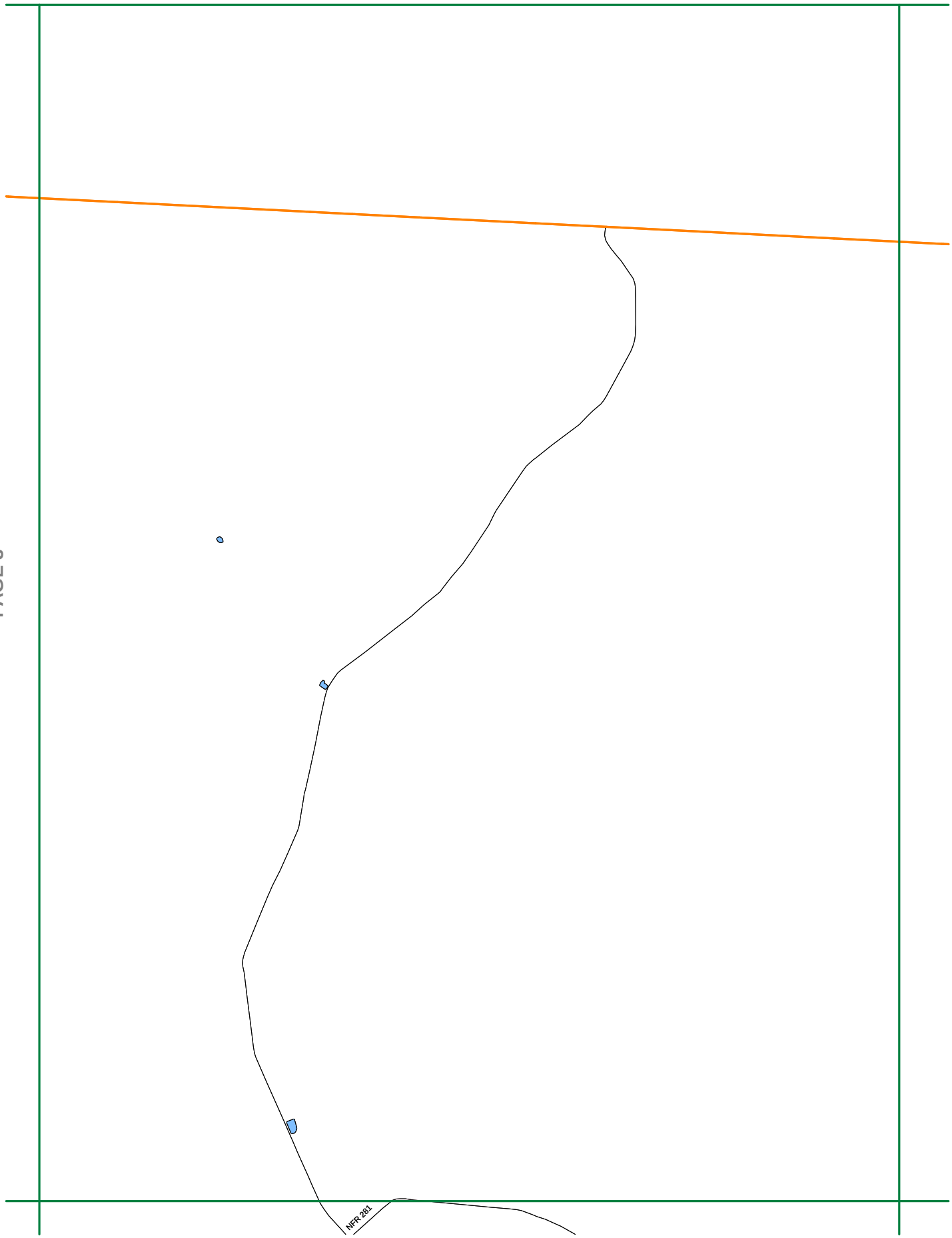

PAGE 3

PAGE 5

PAGE 10

Return to Map Index

Print

1:2400



PAGE 4

PAGE 6

Return to Map Index

Print

1:2400

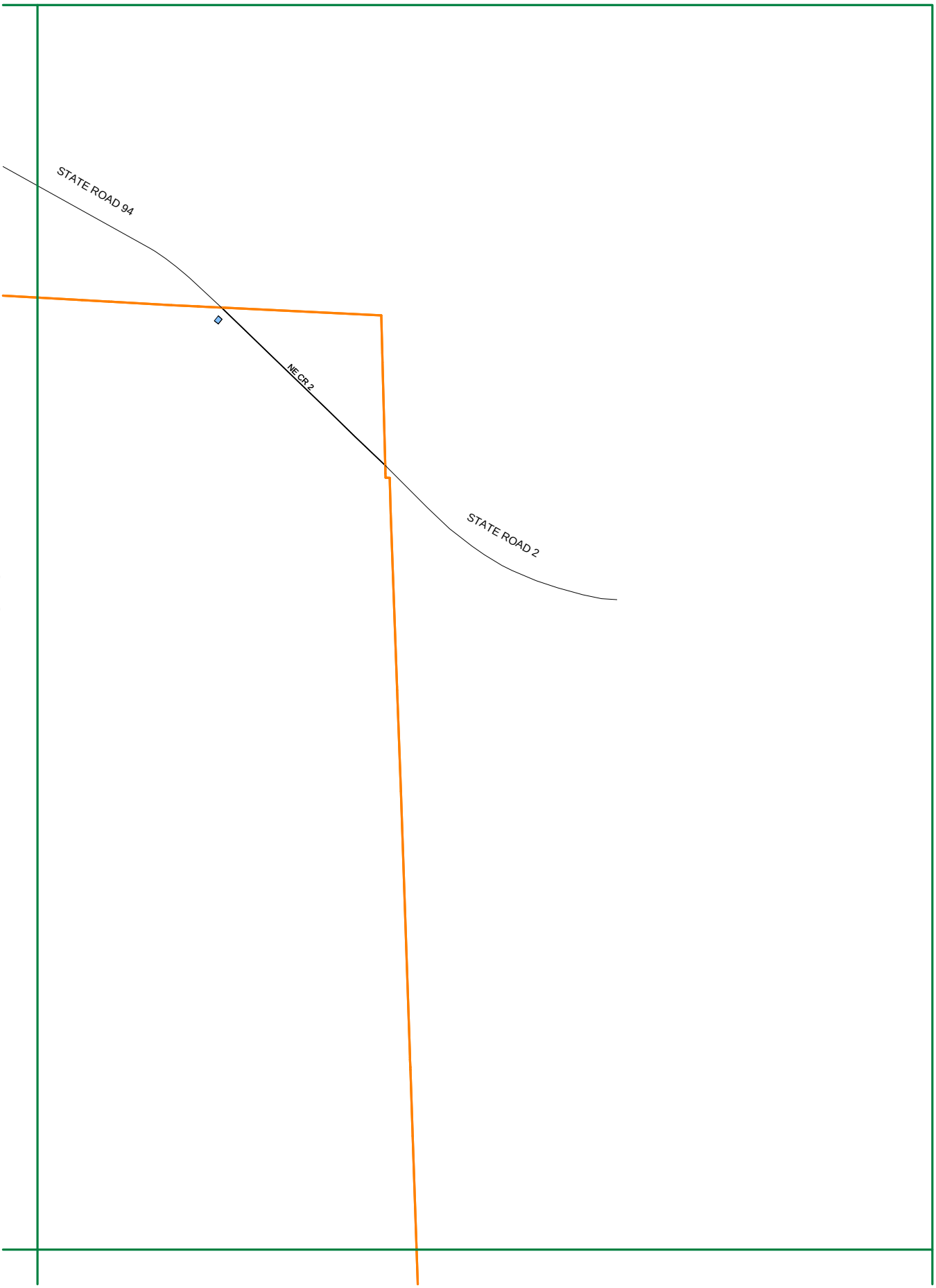

1:2400

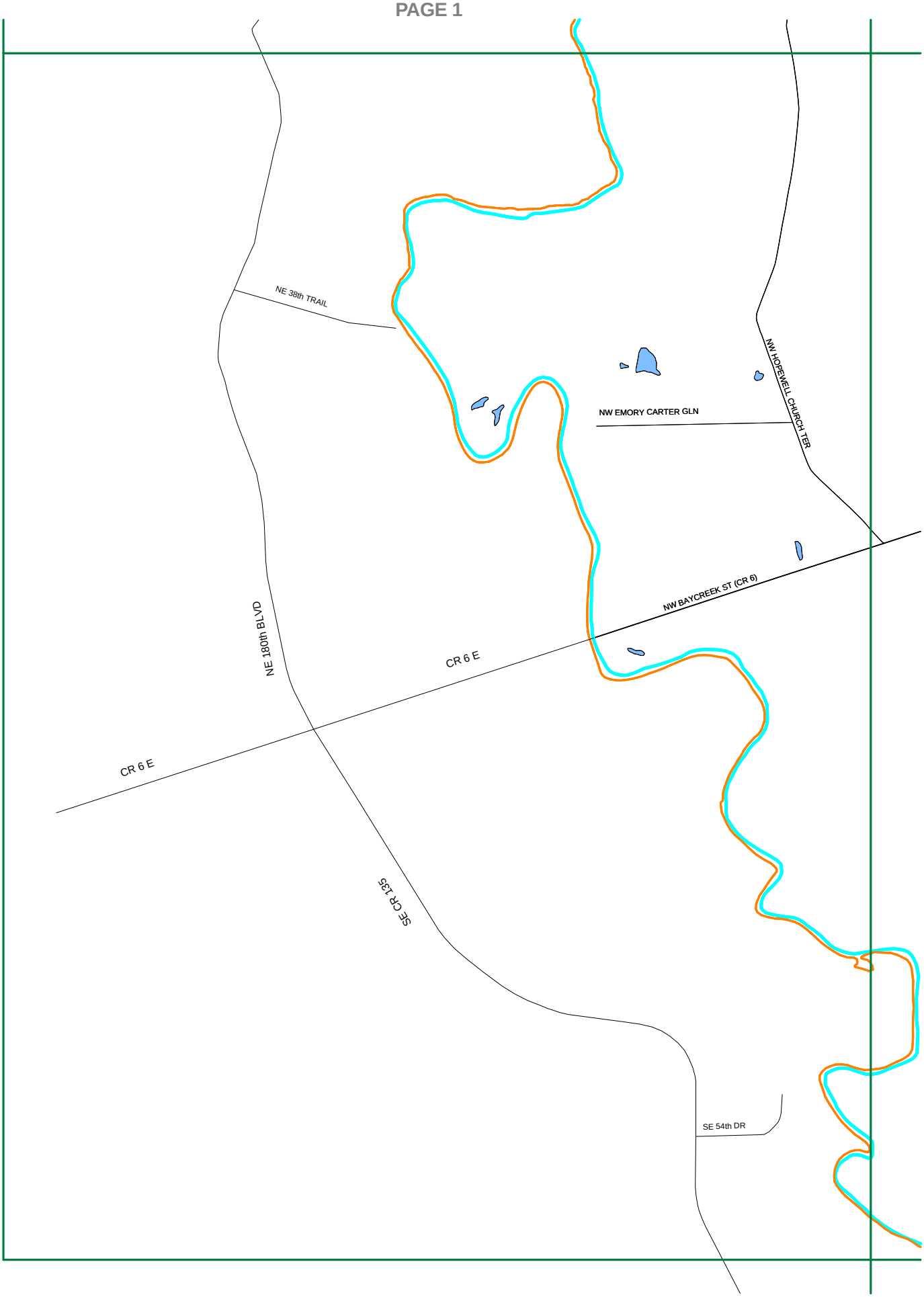

Return to Map Index

Print

1:2400

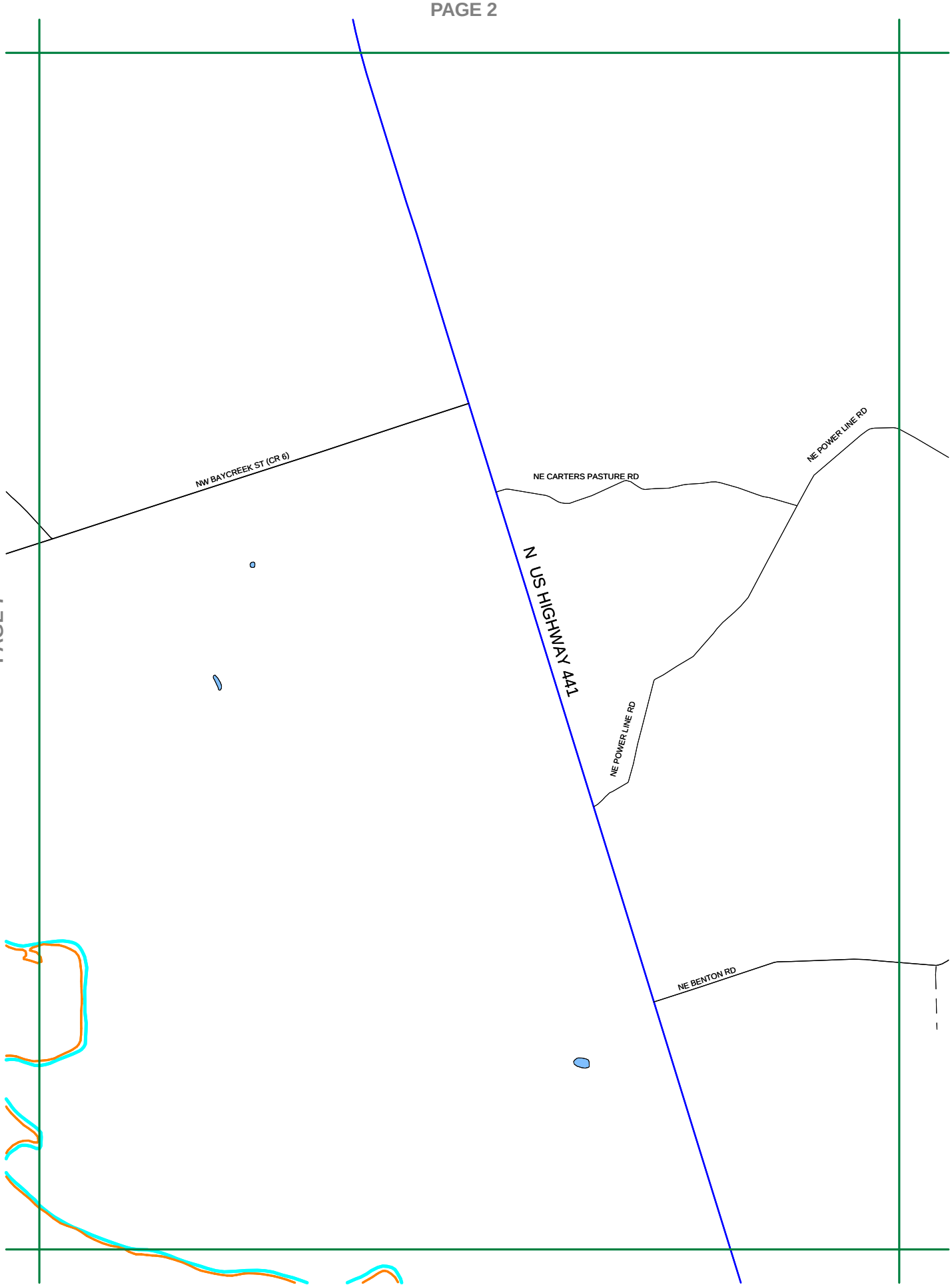
NW BAYCREEK ST (CR 6)
NE CARTERS PASTURE RD
NE POWER LINE RD
N US HIGHWAY 441
NE POWER LINE RD
NE BENTON RD

1:2400

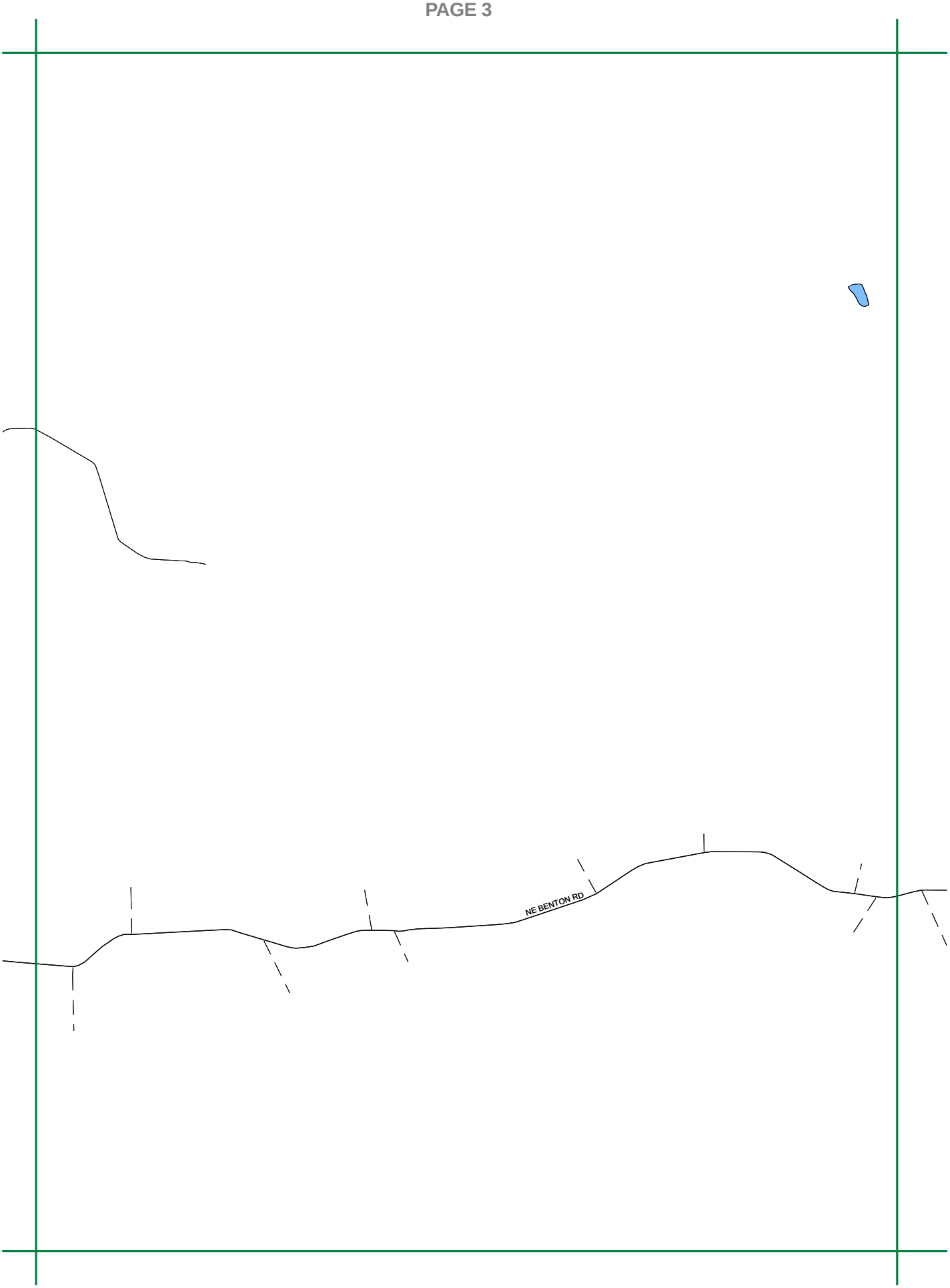

Return to Map Index

Print

1:2400

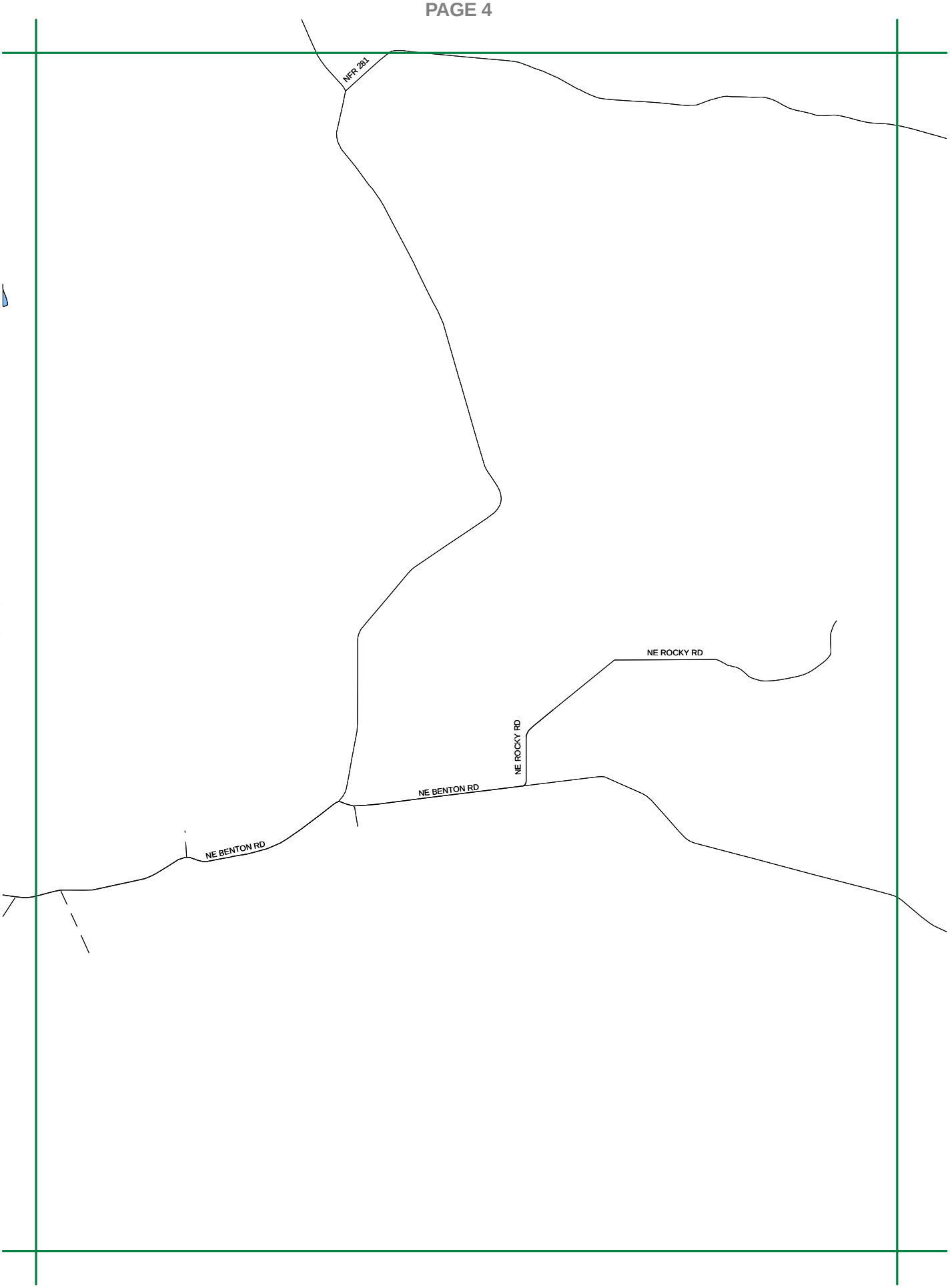

Return to Map Index

Print

1:2400

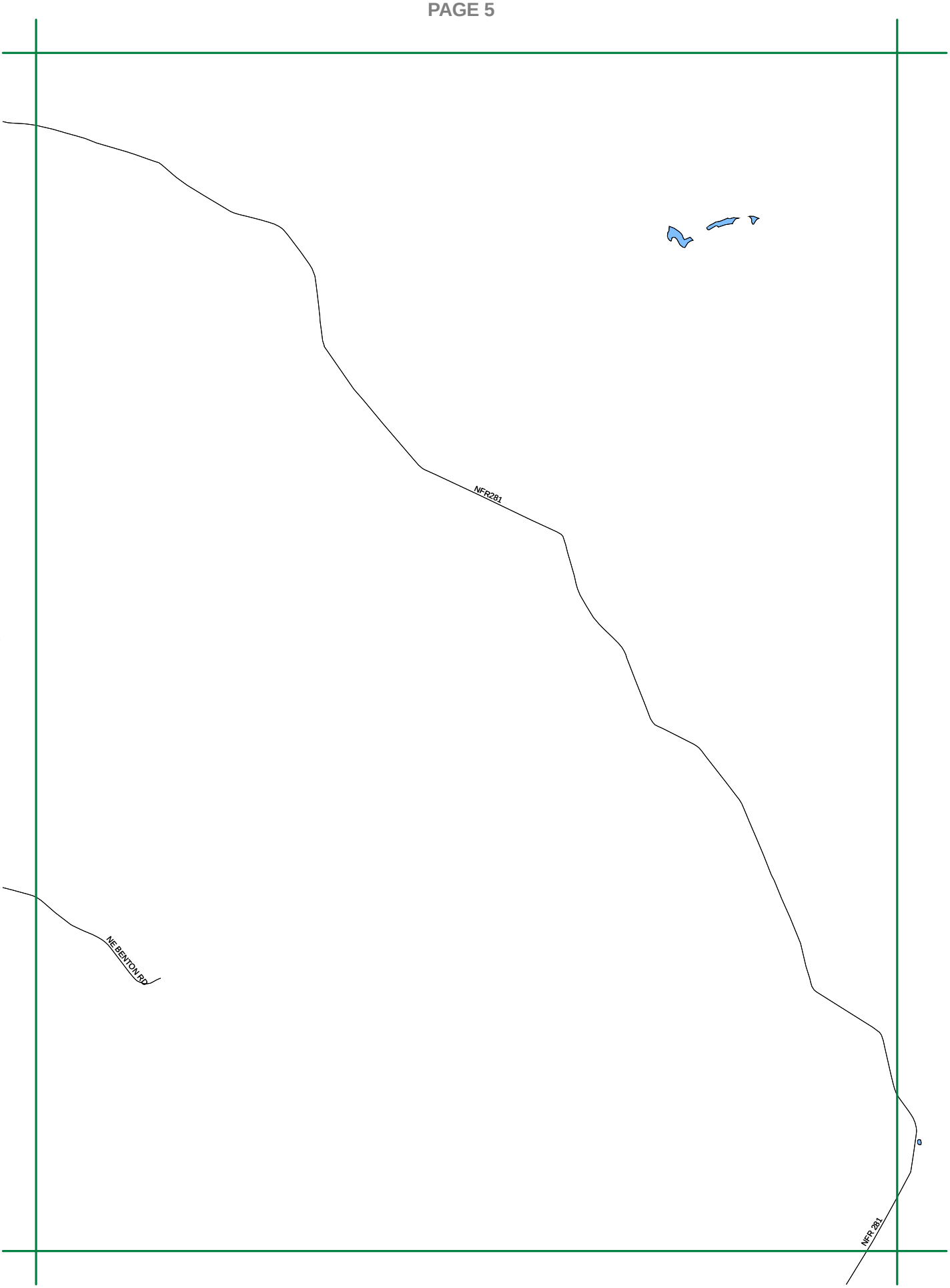

Return to Map Index

Print

1:2400



1:2400

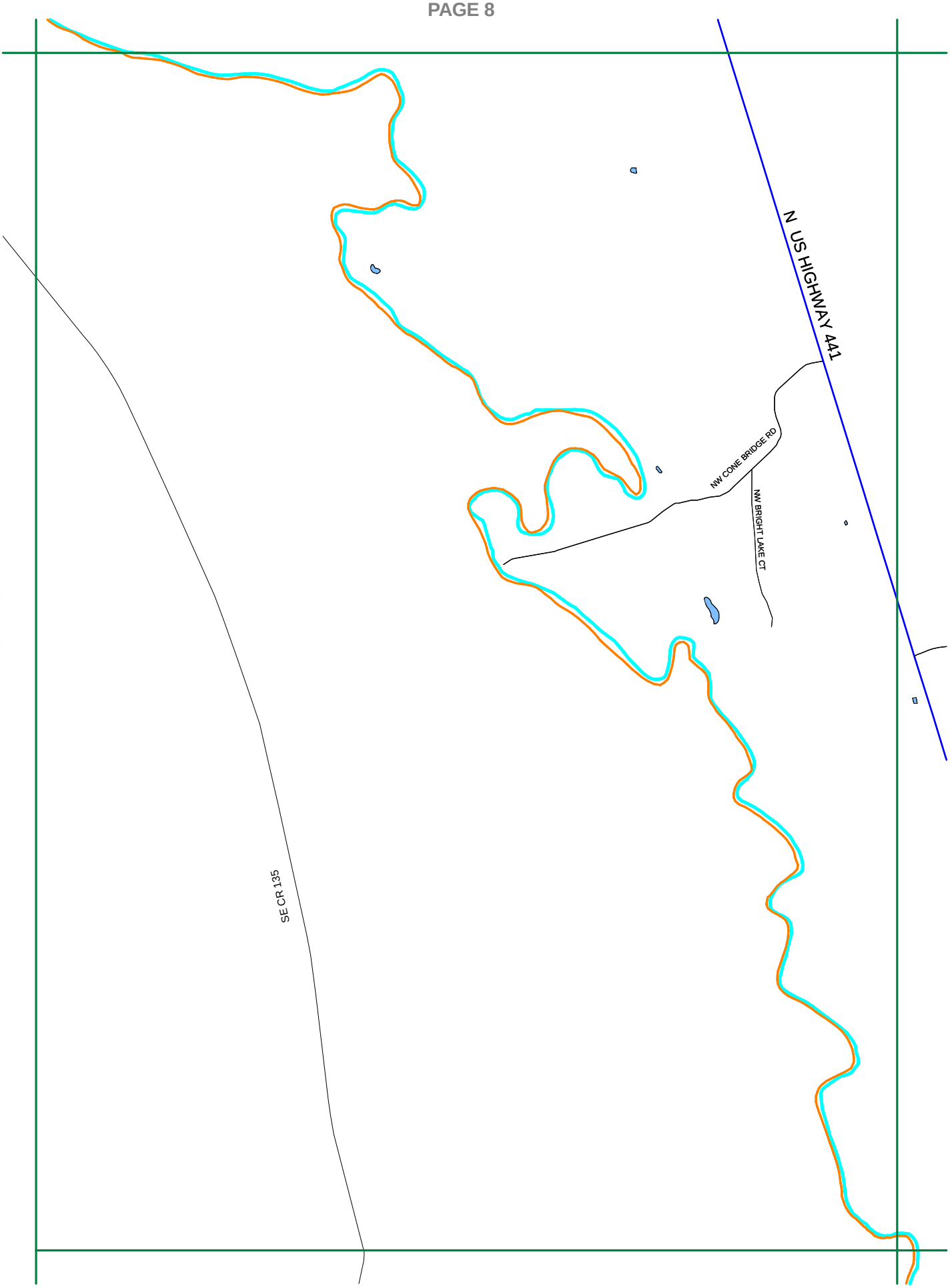

Return to Map Index

Print

1:2400

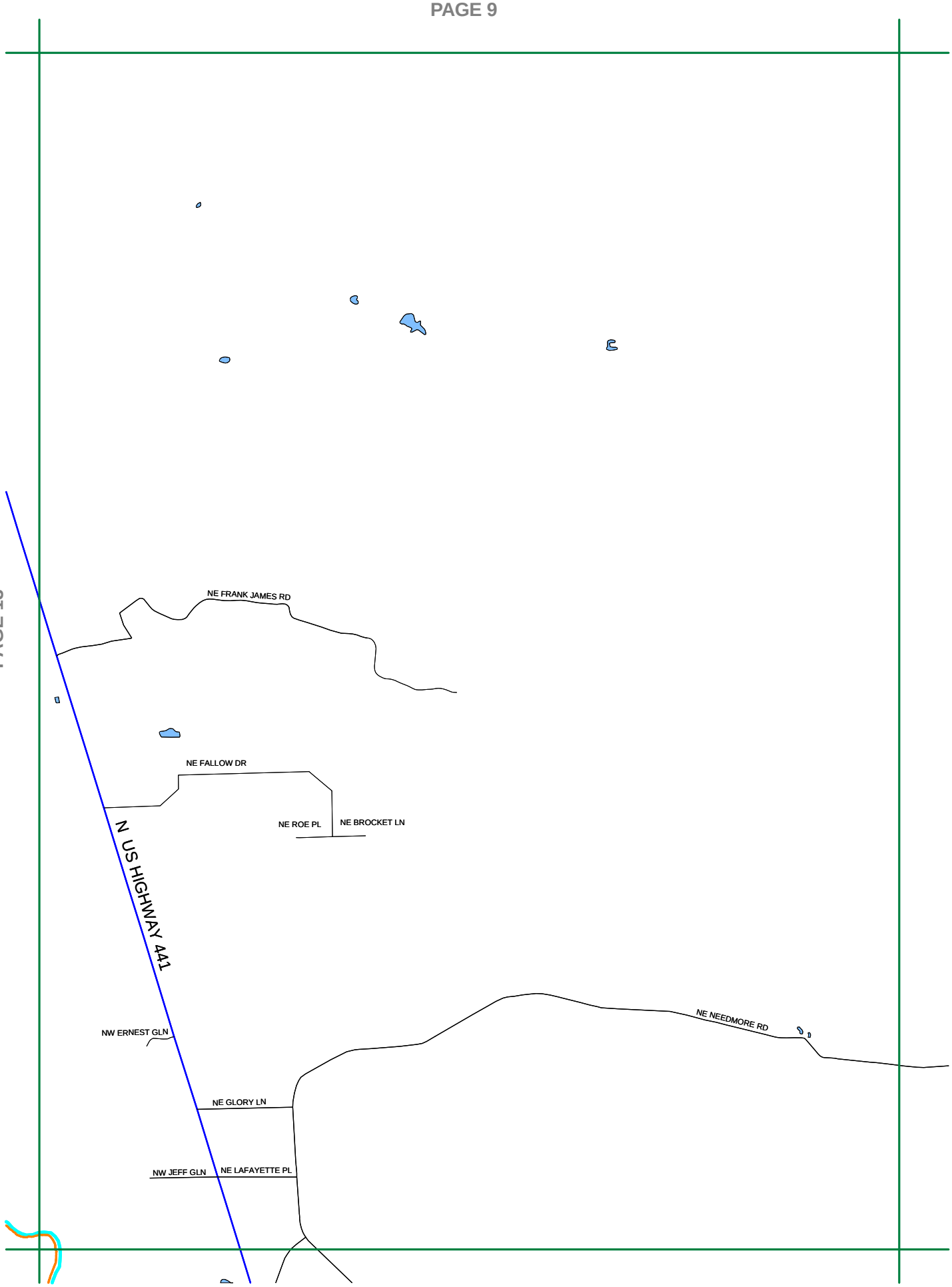

Return to Map Index

Print

1:2400

PAGE 10

PAGE 14

PAGE 16

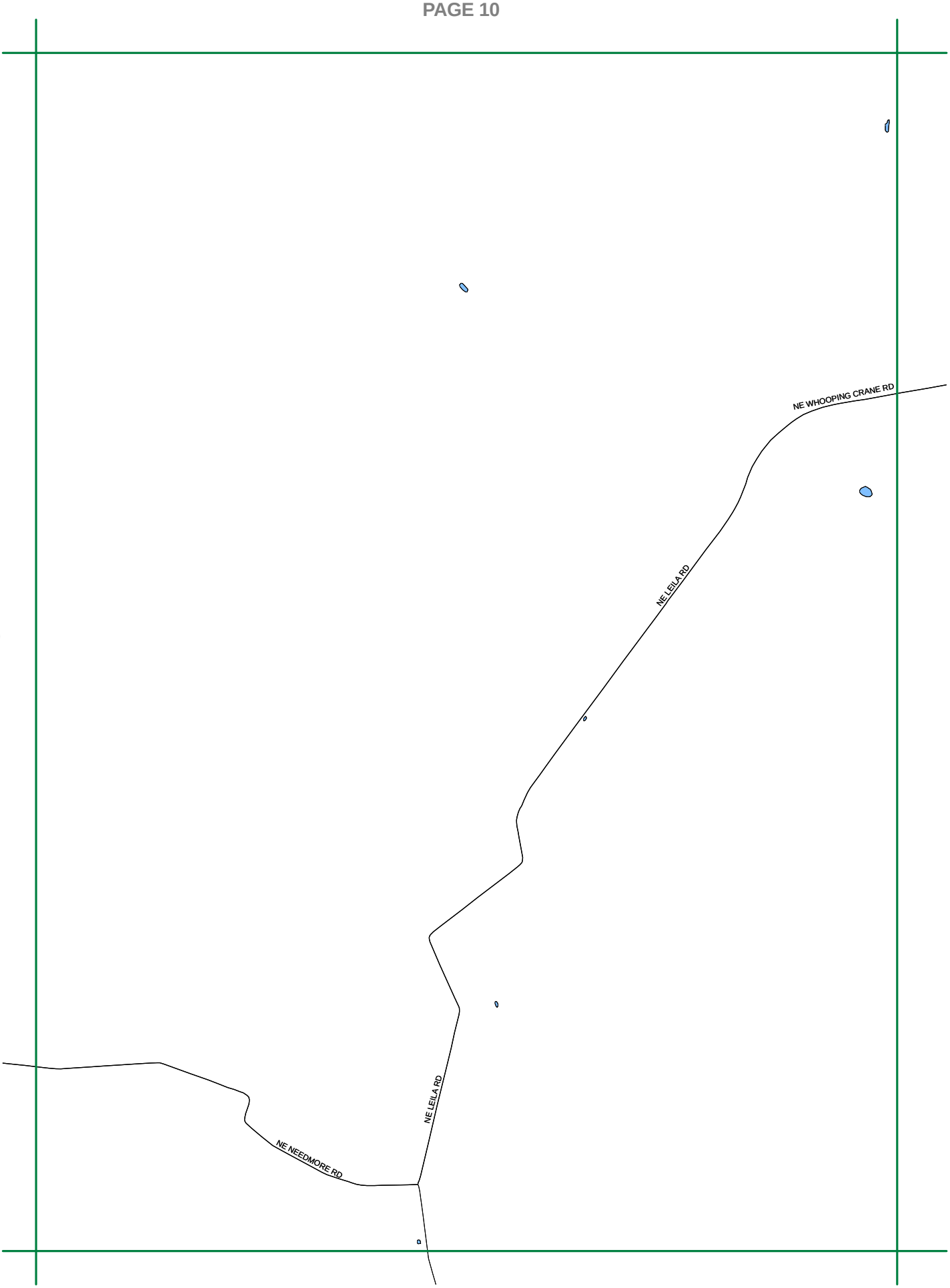

PAGE 20

Return to Map Index

Print

1:2400

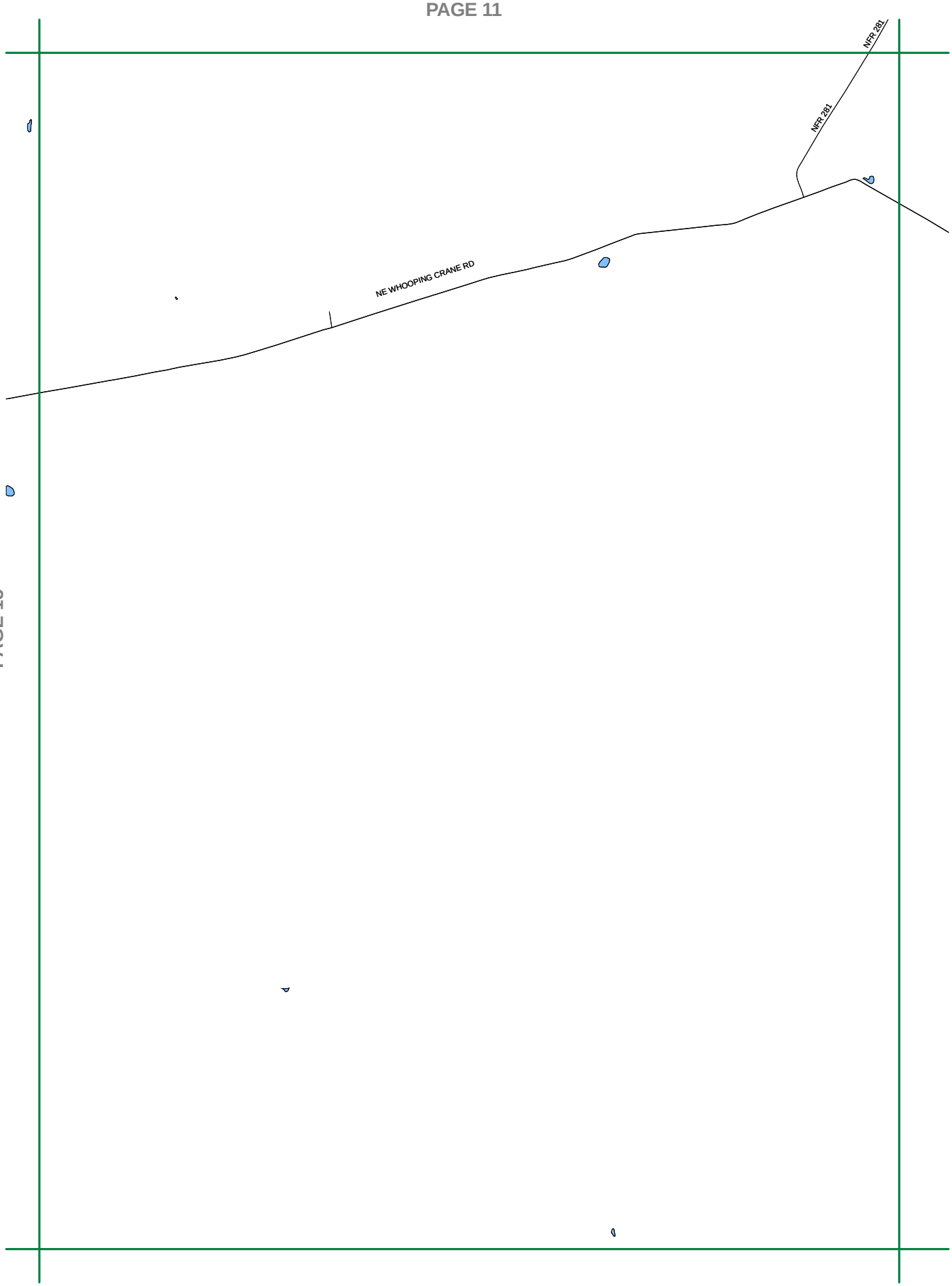

Return to Map Index

Print

1:2400



Return to Map Index

Print

1:2400

Return to Map Index

Print

1:2400

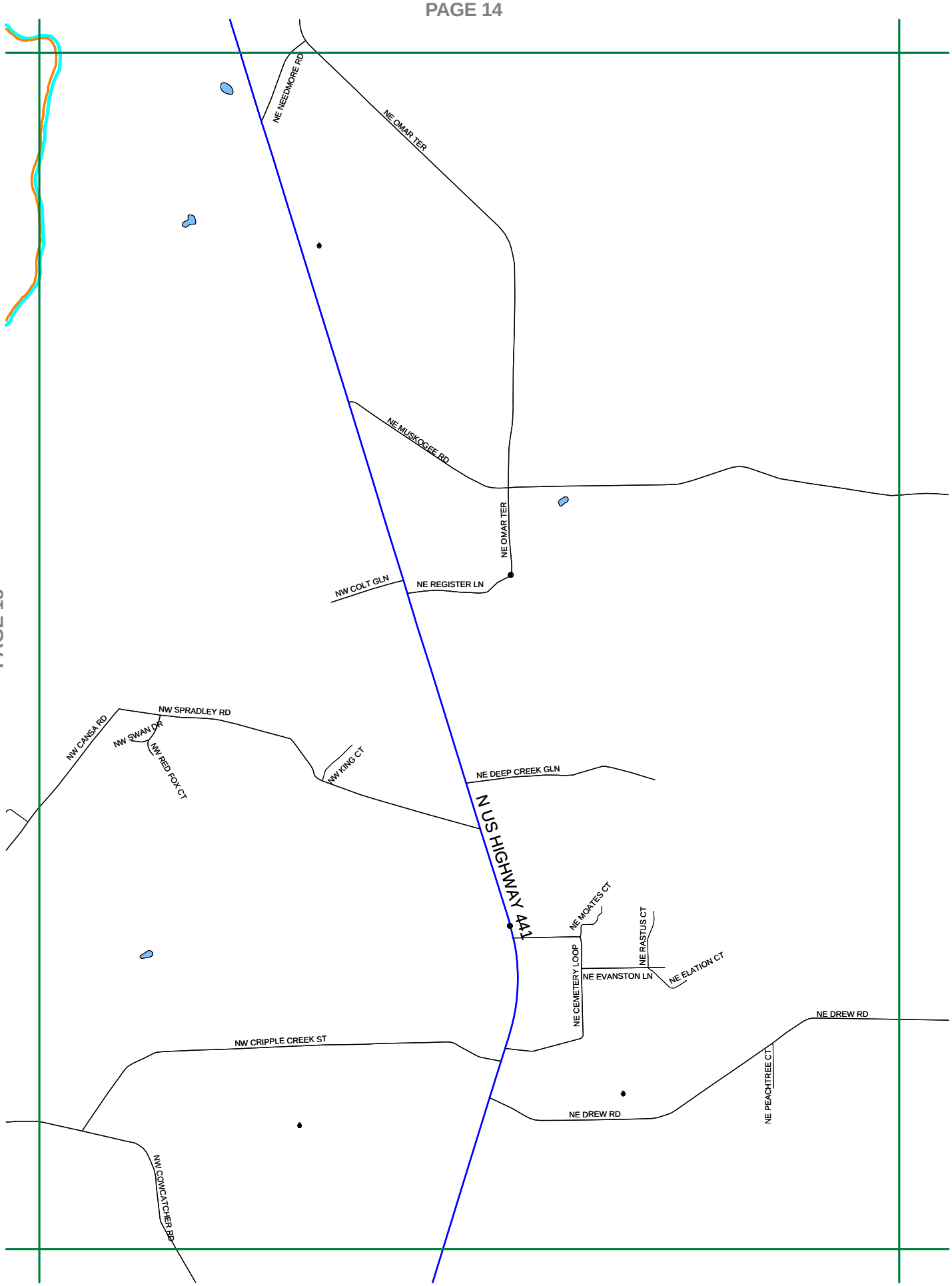

Return to Map Index

Print

1:2400

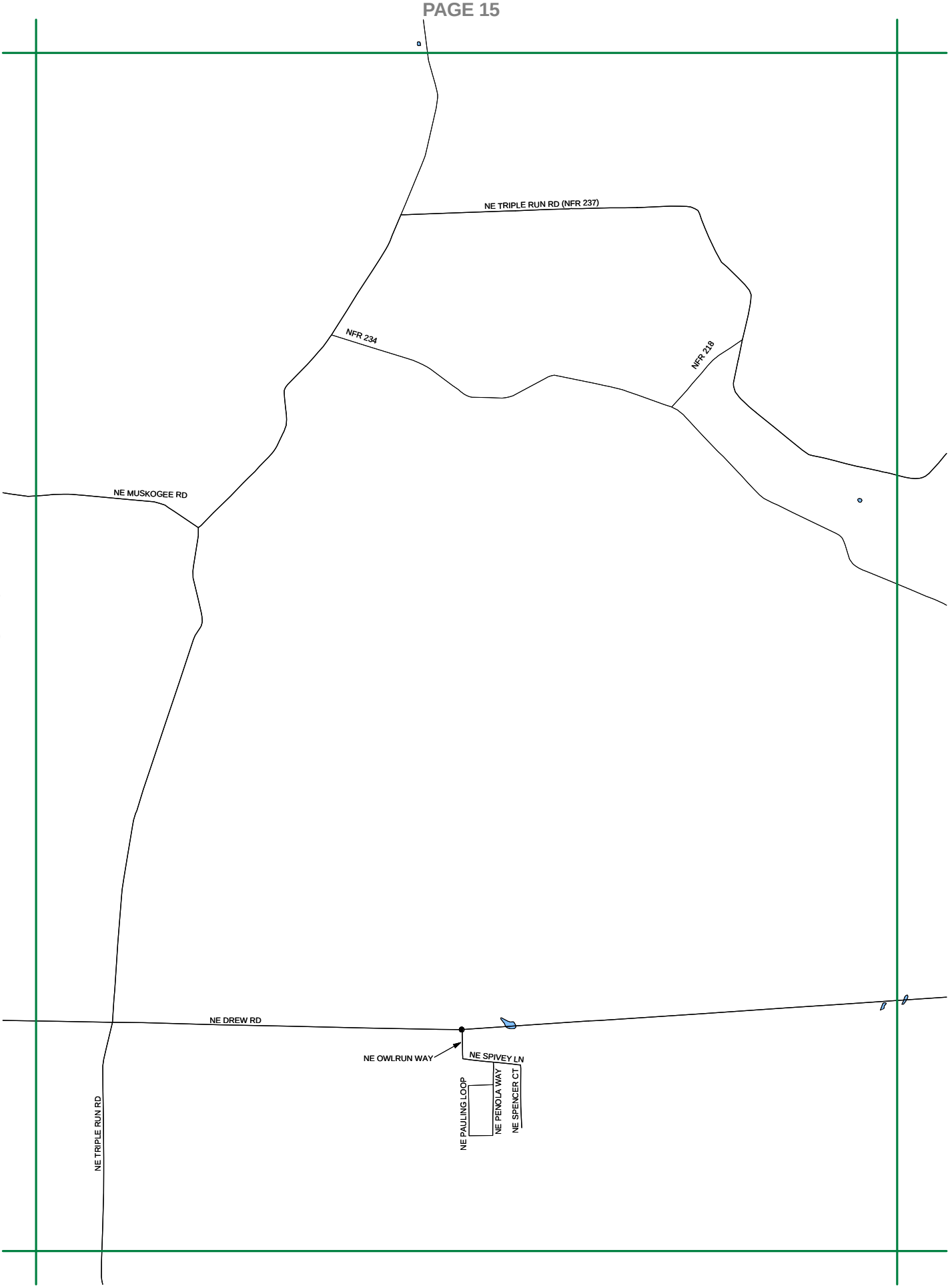

Return to Map Index

Print

1:2400

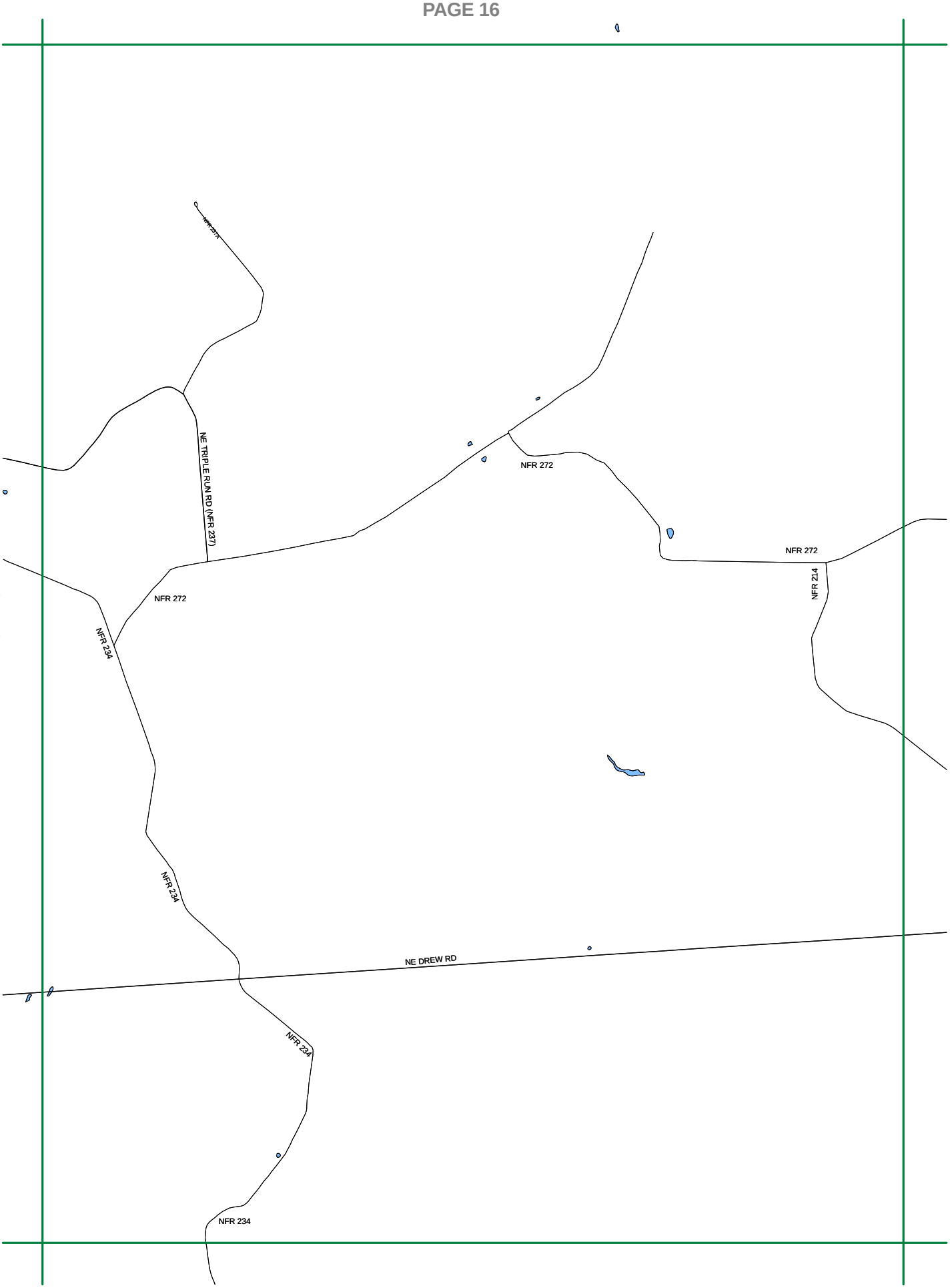

Return to Map Index

Print

1:2400

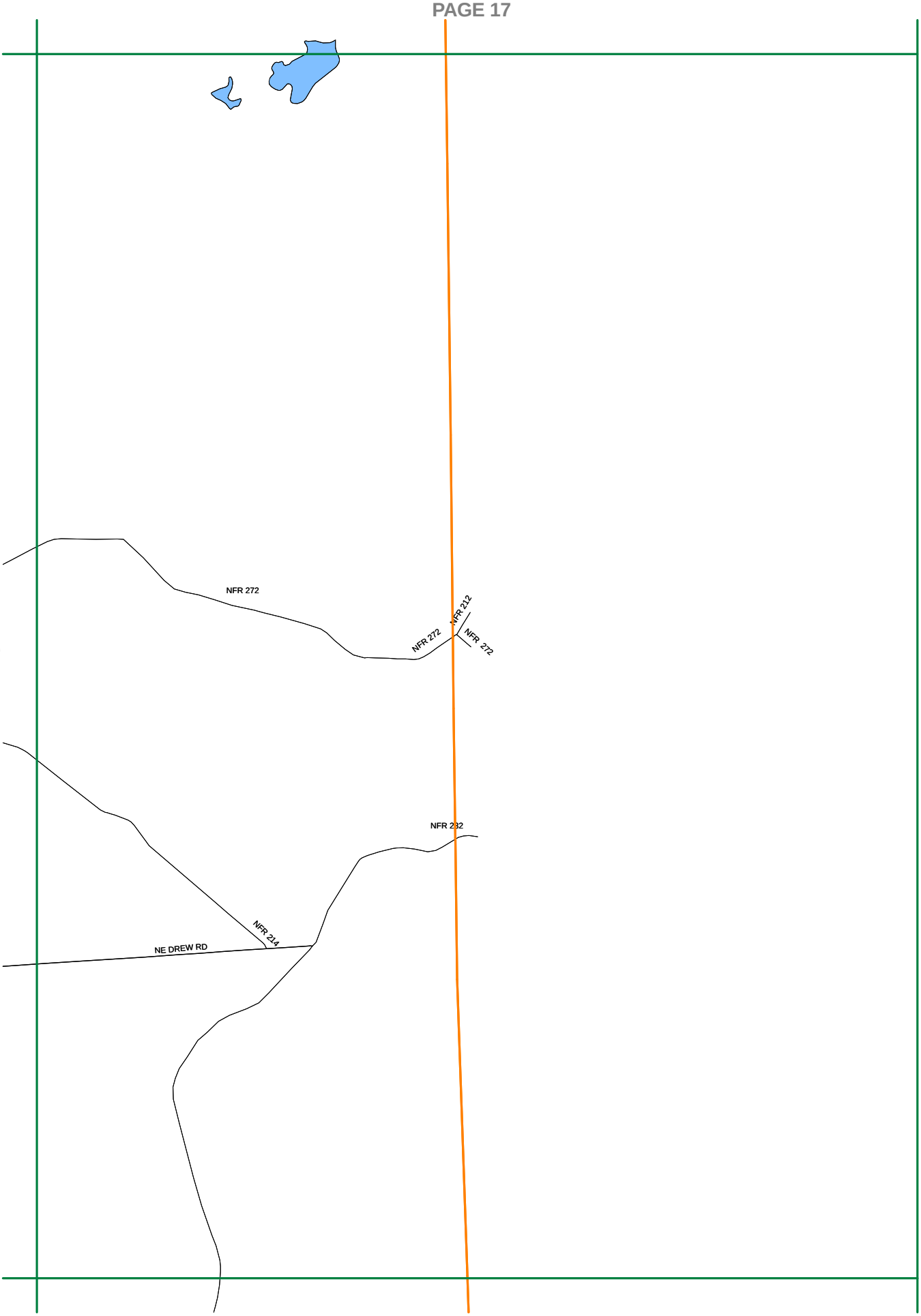

1:2400

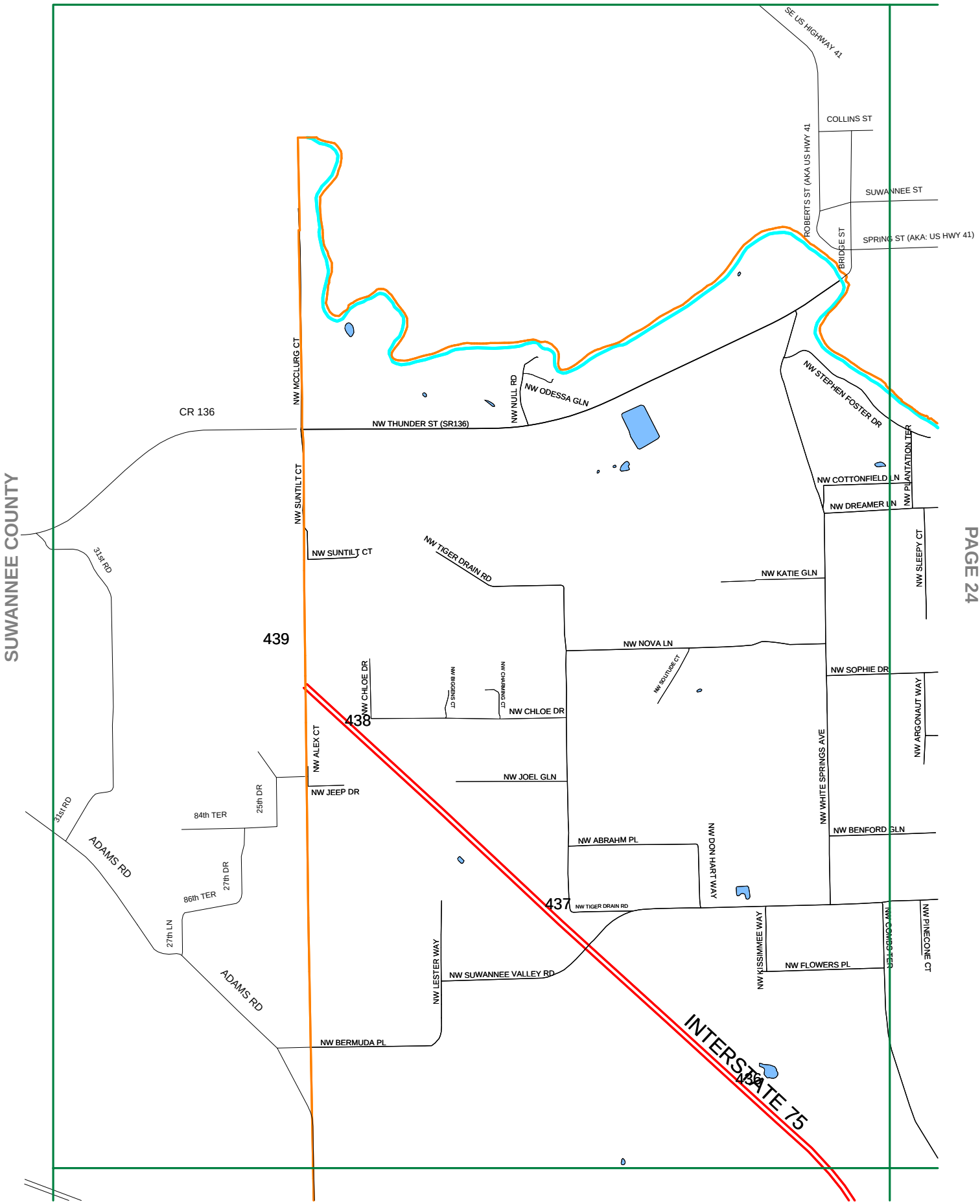

Return to Map Index

Print

1:2400

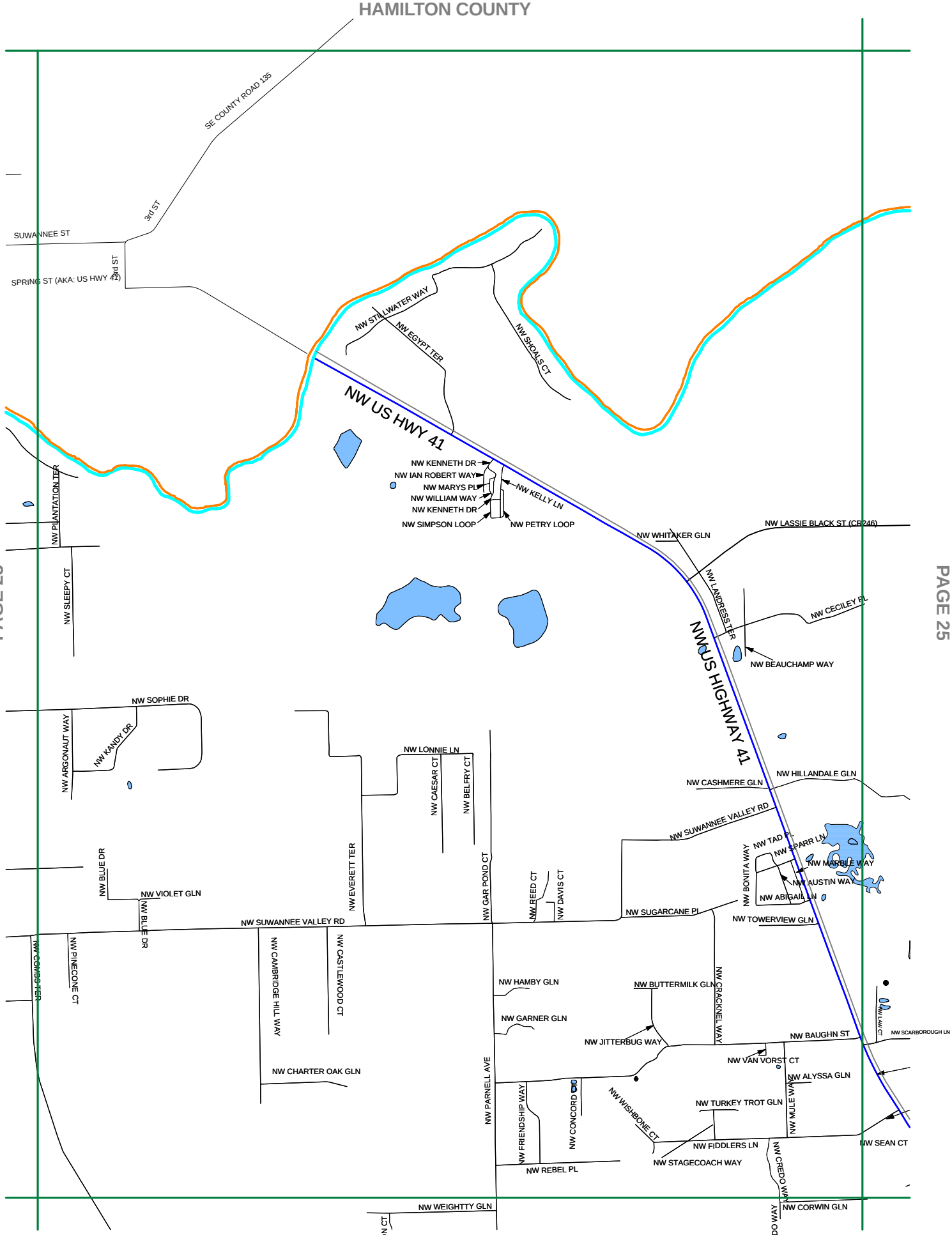

PAGE 23

PAGE 25

PAGE 31

Return to Map Index

Print

1:2400

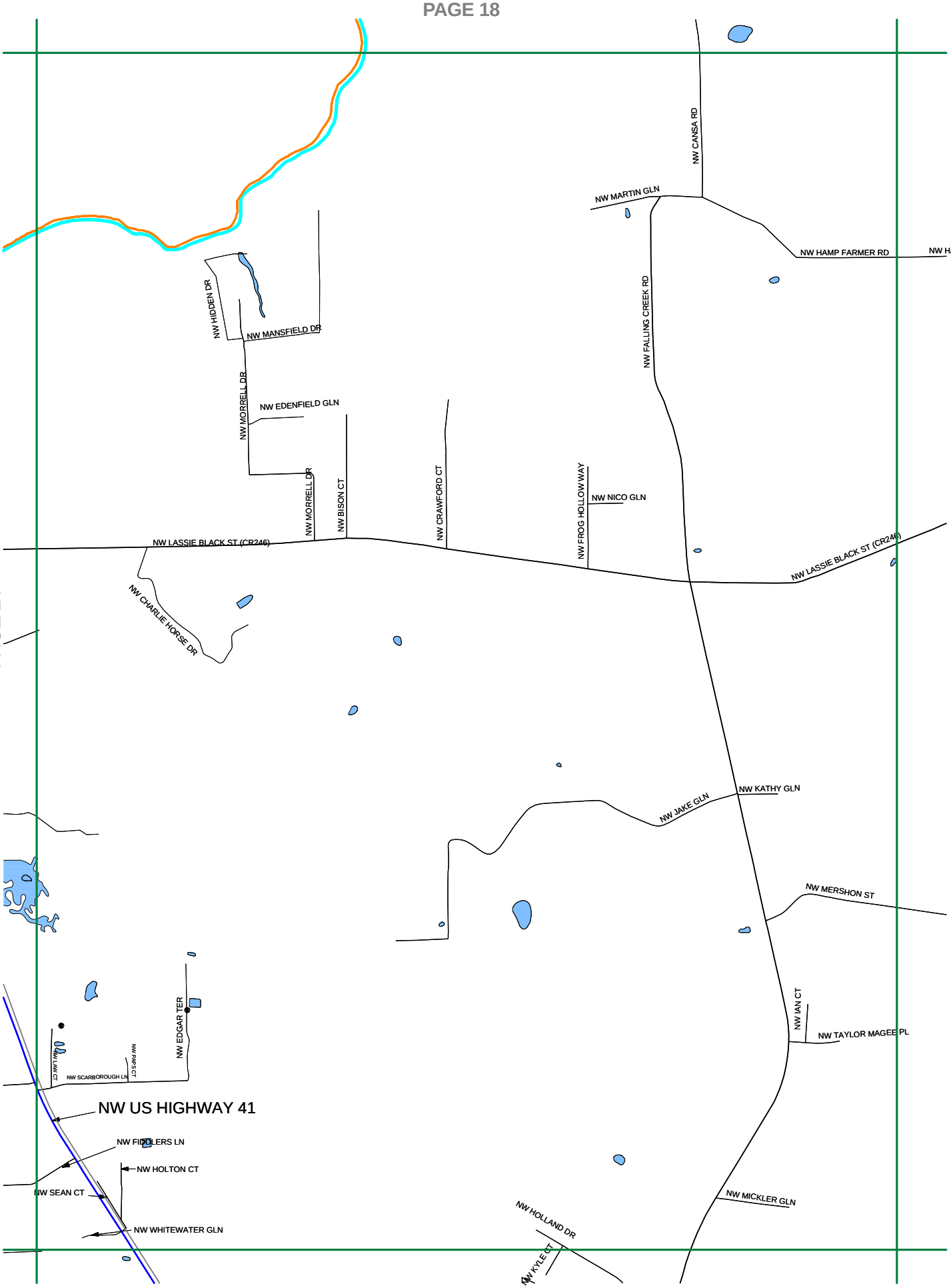

Return to Map Index

Print

1:2400

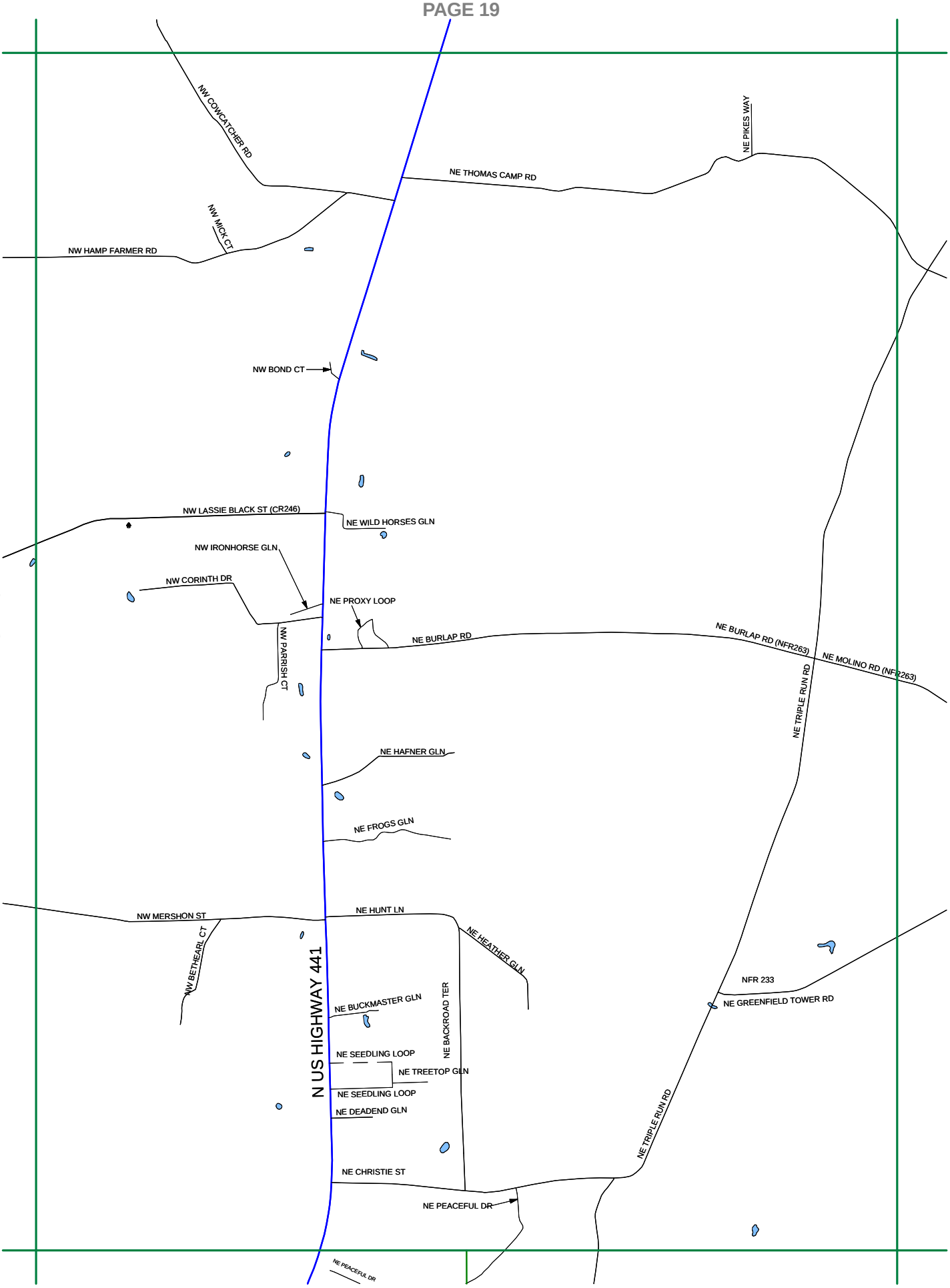

Return to Map Index

Print

1:2400

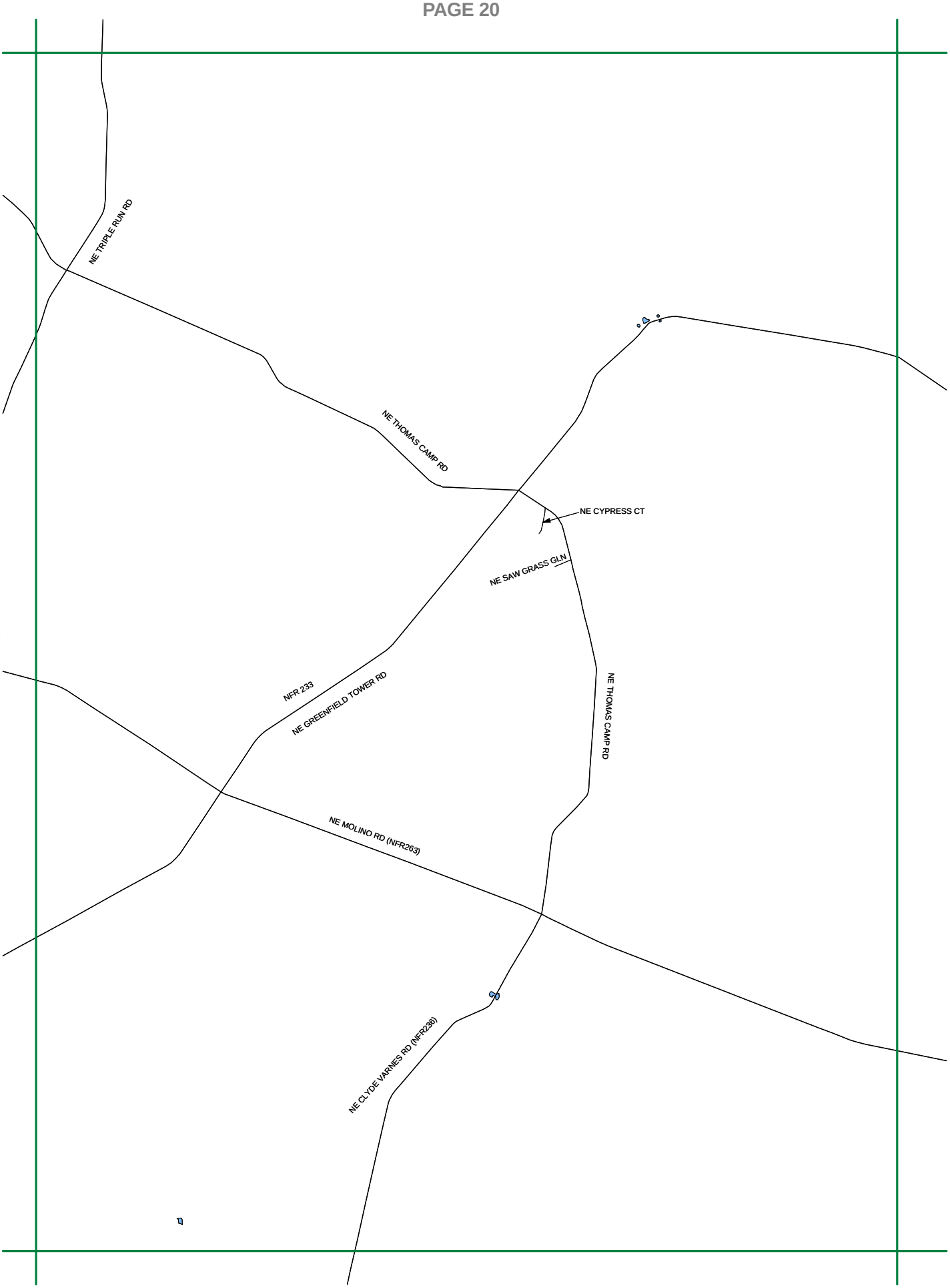
NE TRIPLE RUN RD
NE THOMAS CAMP RD
NE CYPRESS CT
NE SAW GRASS GLN
NFR 233
NE GREENFIELD TOWER RD
NE THOMAS CAMP RD
NE MOLINO RD (NFR263)
NE CLYDE VARNES RD (NFR236)

1:2400

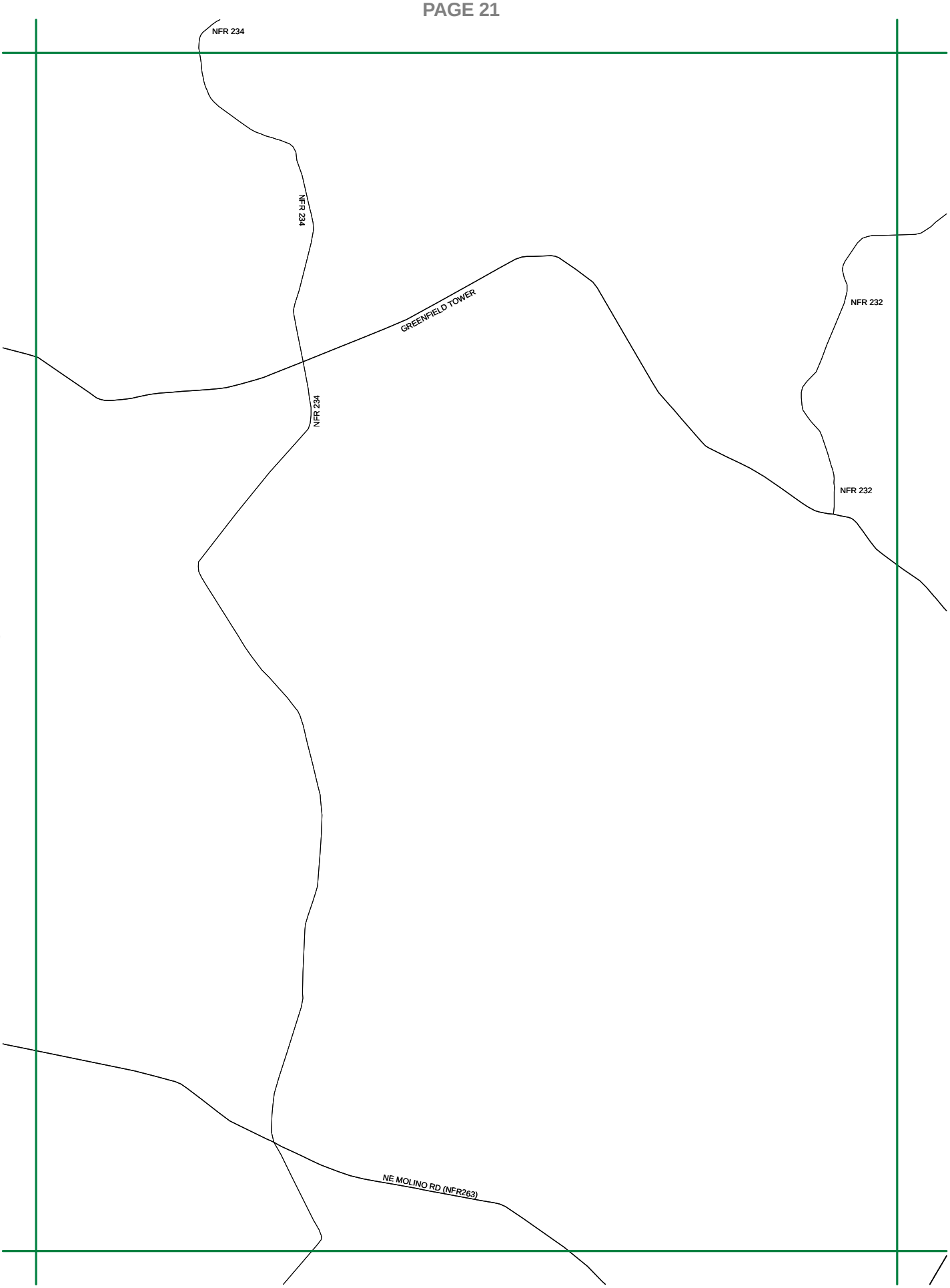
NFR 234
NFR 234
GREENFIELD TOWER
NFR 234
NFR 232
NFR 232
NE MOLINO RD (NFR263)

1:2400

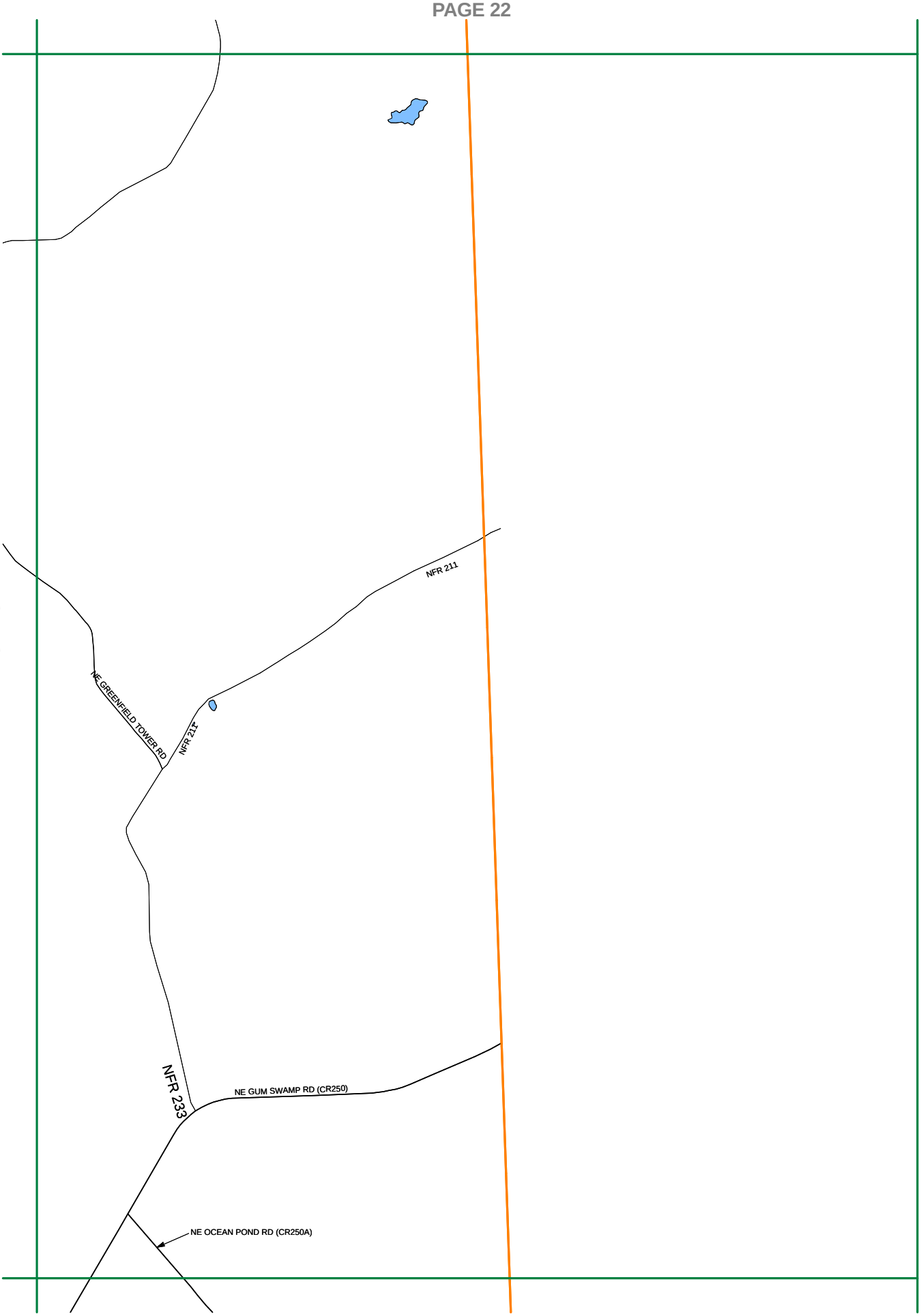

Return to Map Index

Print

1:2400

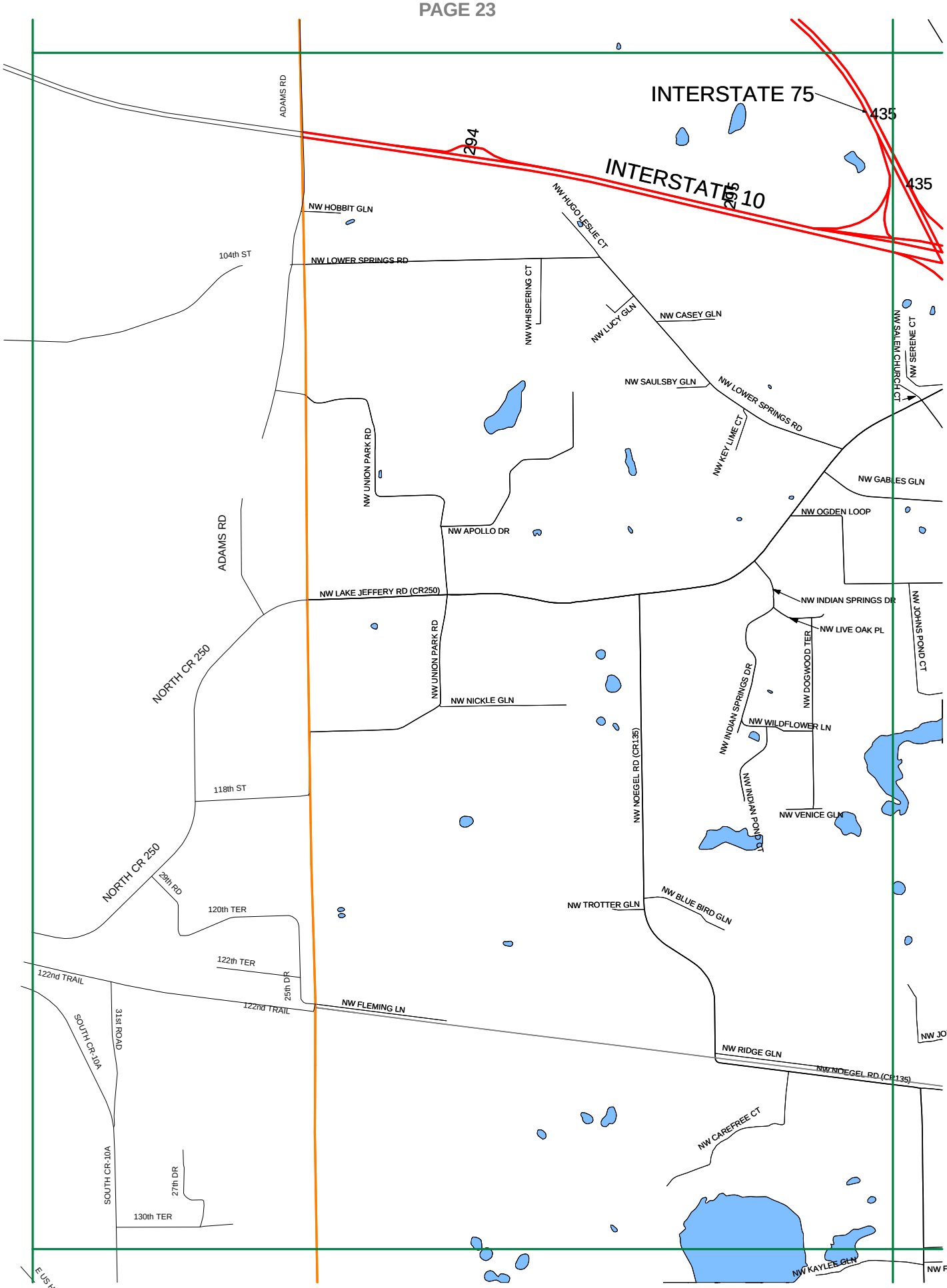

SUWANNEE COUNTY

PAGE 31

Return to Map Index

Print

1:2400

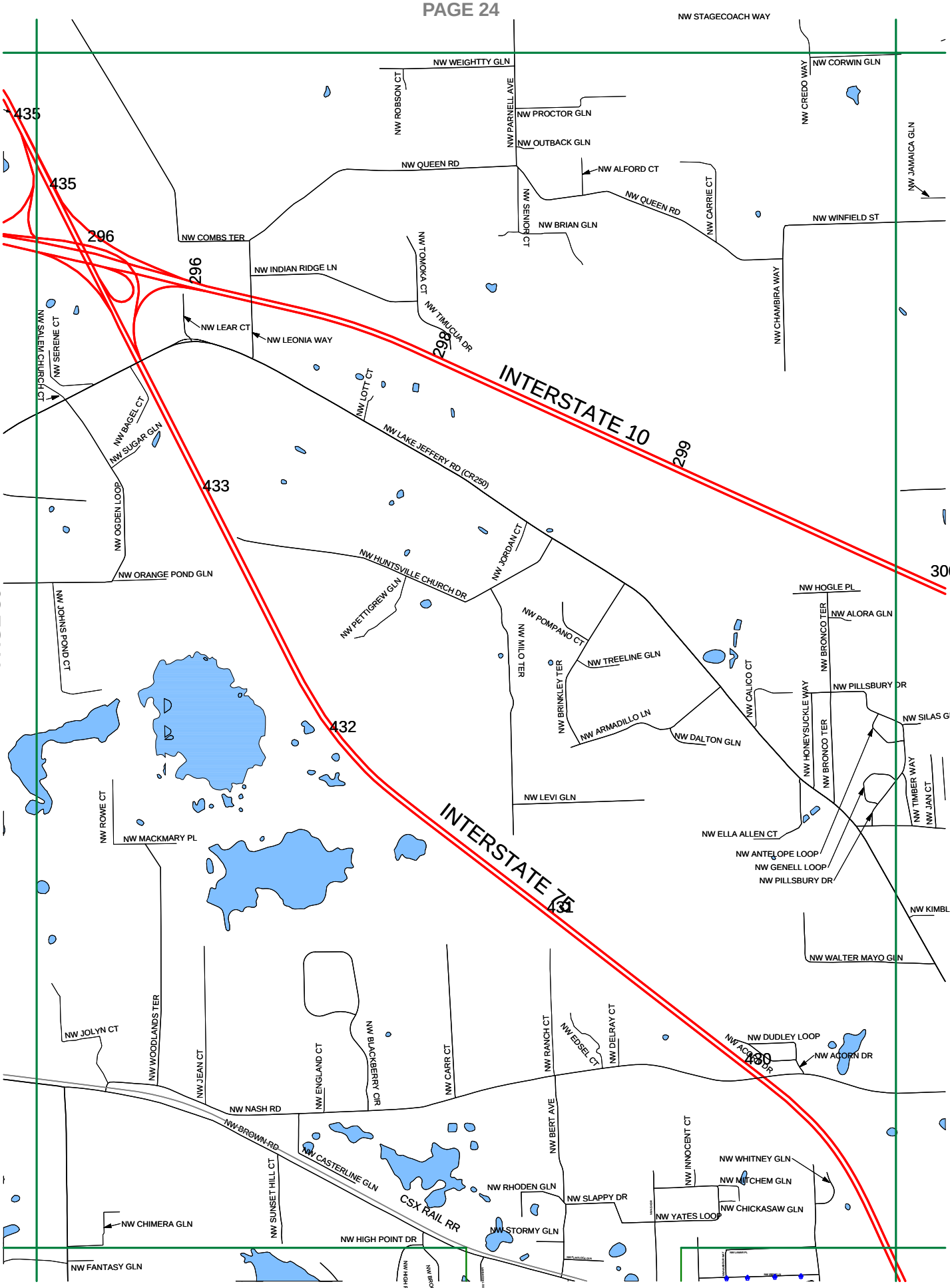

PAGE 30

PAGE 32

PAGE 38

Return to Map Index

Print

1:2400

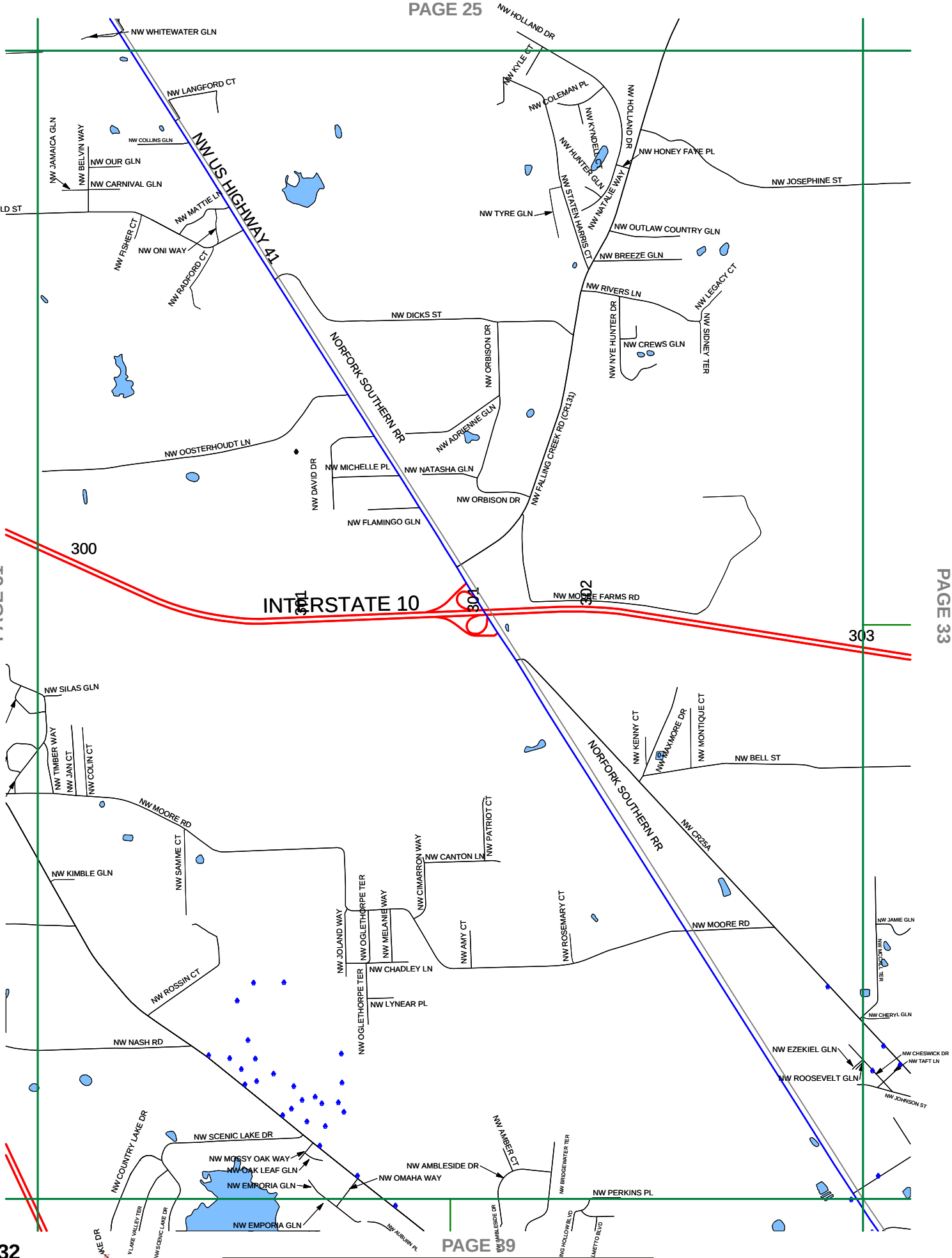

Return to Map Index

Print

1:2400

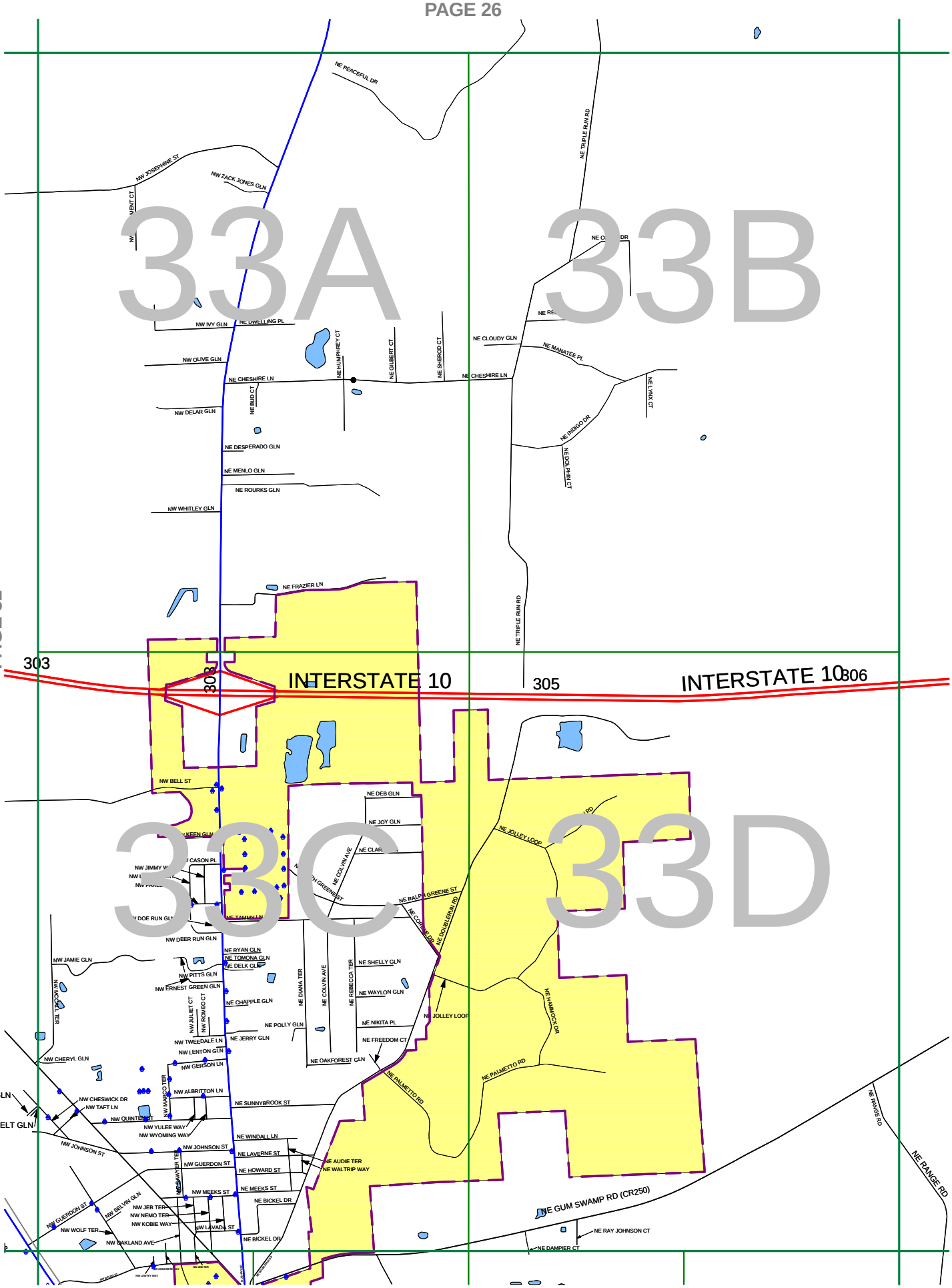

Return to Map Index

Print

1:2400

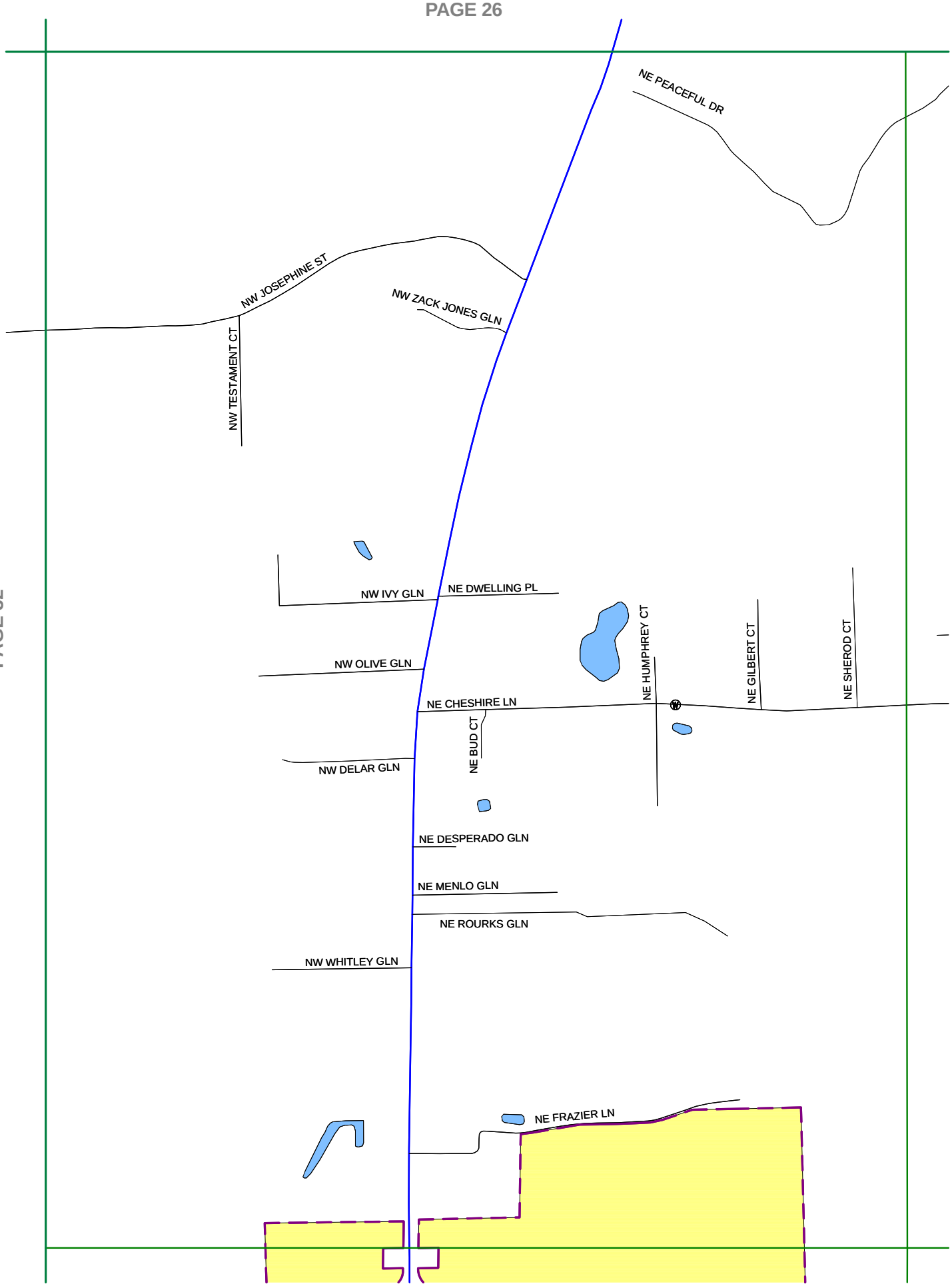

Return to Map Index

Print

1:1200

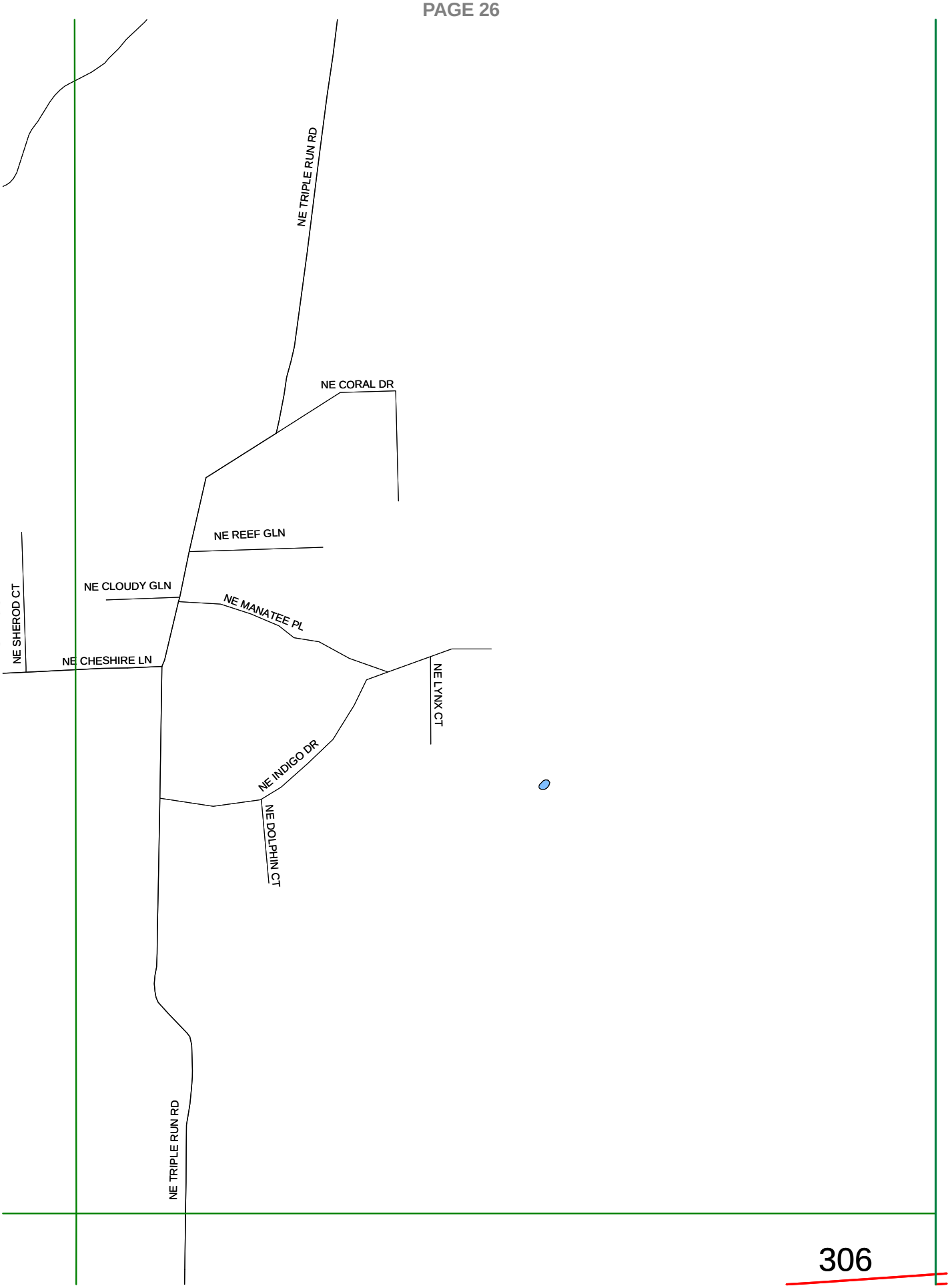
NE TRIPLE RUN RD
NE CORAL DR
NE REEF GLN
NE CLOUDY GLN
NE MANATEE PL
NE SHEROD CT
NE CHESHIRE LN
NE LYNX CT
NE INDIGO DR
NE DOLPHIN CT
NE TRIPLE RUN RD
PAGE 33A
PAGE 34
306

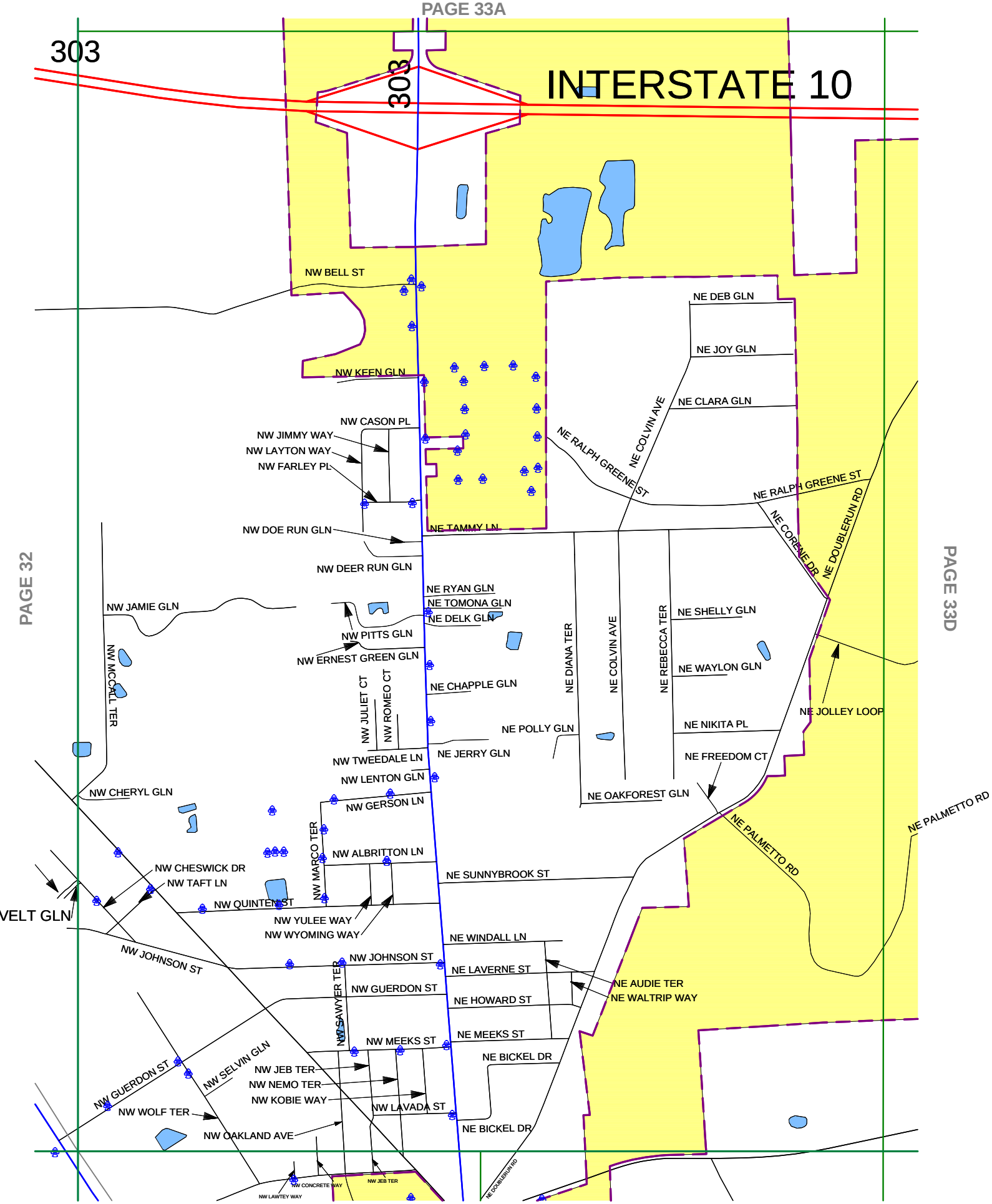
303
303
INTERSTATE 10
NW BELL ST
NE DEB GLN
NE JOY GLN
NW KEEN GLN
NE CLARA GLN
NW CASON PL
NW JIMMY WAY
NW LAYTON WAY
NW FARLEY PL
NE COLVIN AVE
NE RALPH GREENE ST
NE RALPH GREENE ST
NE DOUBLERUN RD
NE CORENE DR
NW DOE RUN GLN
NE TAMMY LN
NW DEER RUN GLN
NE RYAN GLN
NE TOMONA GLN
NE DELK GLN
NW JAMIE GLN
NW PITTS GLN
NW ERNEST GREEN GLN
NE SHELLY GLN
NE WAYLON GLN
NE DIANA TER
NE COLVIN AVE
NE REBECCA TER
NW MCCALL TER
NW JULIET CT
NW ROMEO CT
NE CHAPPLE GLN
NE JOLLEY LOOP
NE POLLY GLN
NE NIKITA PL
NW TWEEDALE LN
NE JERRY GLN
NE FREEDOM CT
NW LENTON GLN
NW CHERYL GLN
NE OAKFOREST GLN
NW GERSON LN
NE PALMETTO RD
NE PALMETTO RD
NW MARCO TER
NW ALBRITTON LN
NW CHESWICK DR
NW TAFT LN
NE SUNNYBROOK ST
NW QUINTEN ST
VELT GLN
NW YULEE WAY
NW WYOMING WAY
NE WINDALL LN
NW JOHNSON ST
NW JOHNSON ST
NE LAVERNE ST
NE AUDIE TER
NE WALTRIP WAY
NW GUERDON ST
NE HOWARD ST
NW SAWYER TER
NW MEEKS ST
NE MEEKS ST
NE BICKEL DR
NW GUERDON ST
NW SELVIN GLN
NW JEB TER
NW NEMO TER
NW KOBIE WAY
NW LAVADA ST
NW WOLF TER
NE BICKEL DR
NW OAKLAND AVE
NW CONCRETE WAY
NW JEB TER
NW LAWTEY WAY
NE DOUBLERUN RD

1:1200

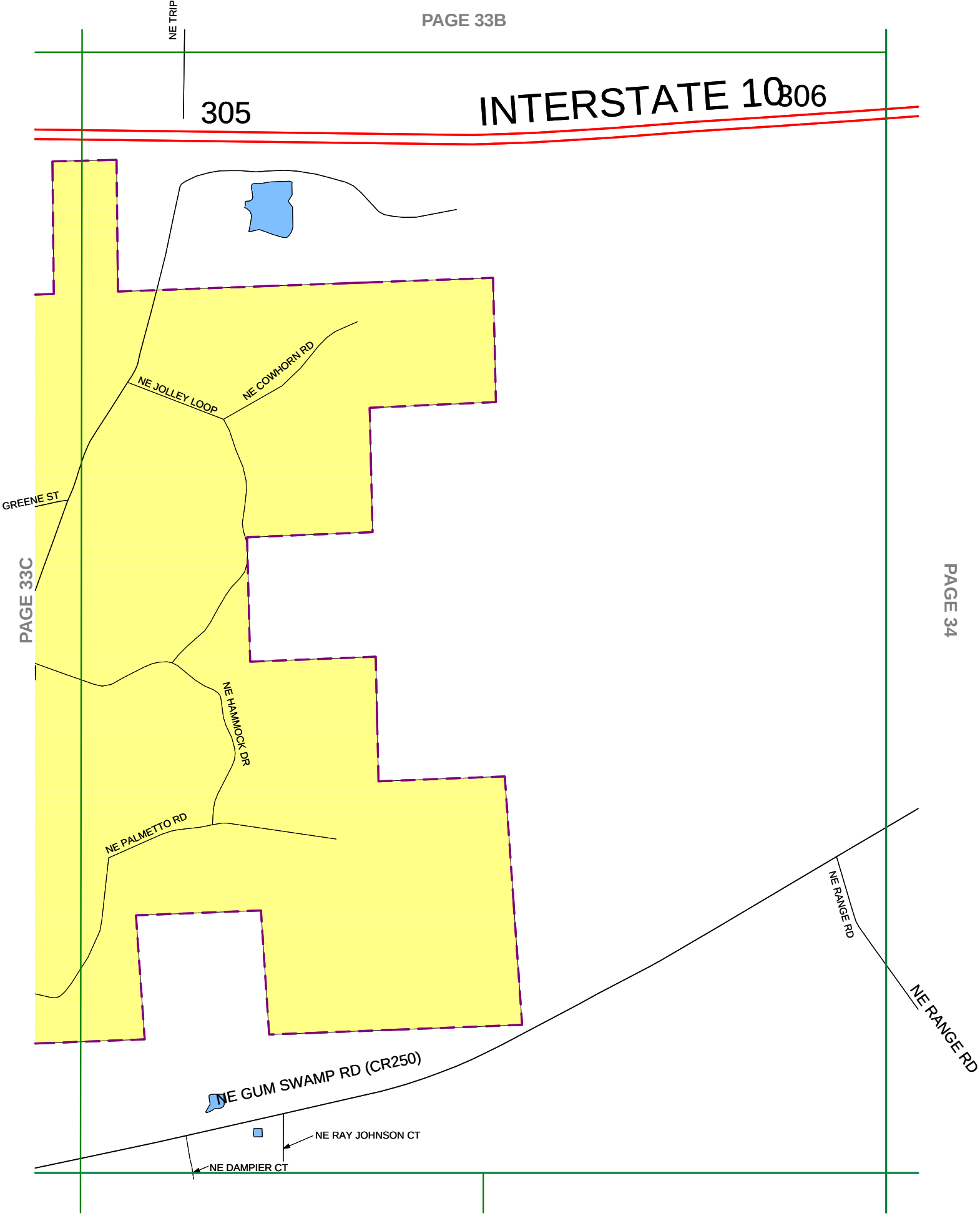

Return to Map Index

Print

1:1200

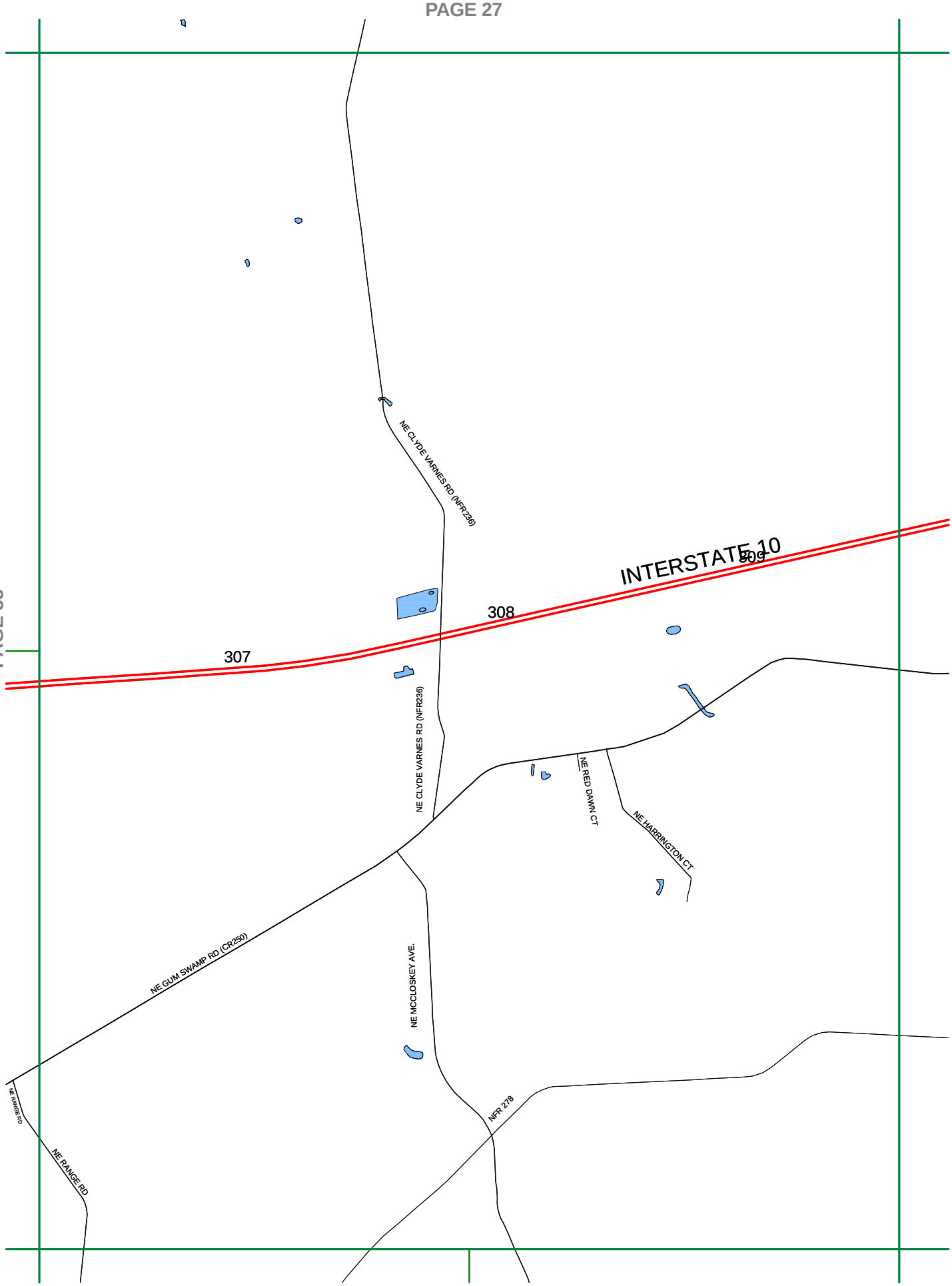

Return to Map Index

Print

1:2400

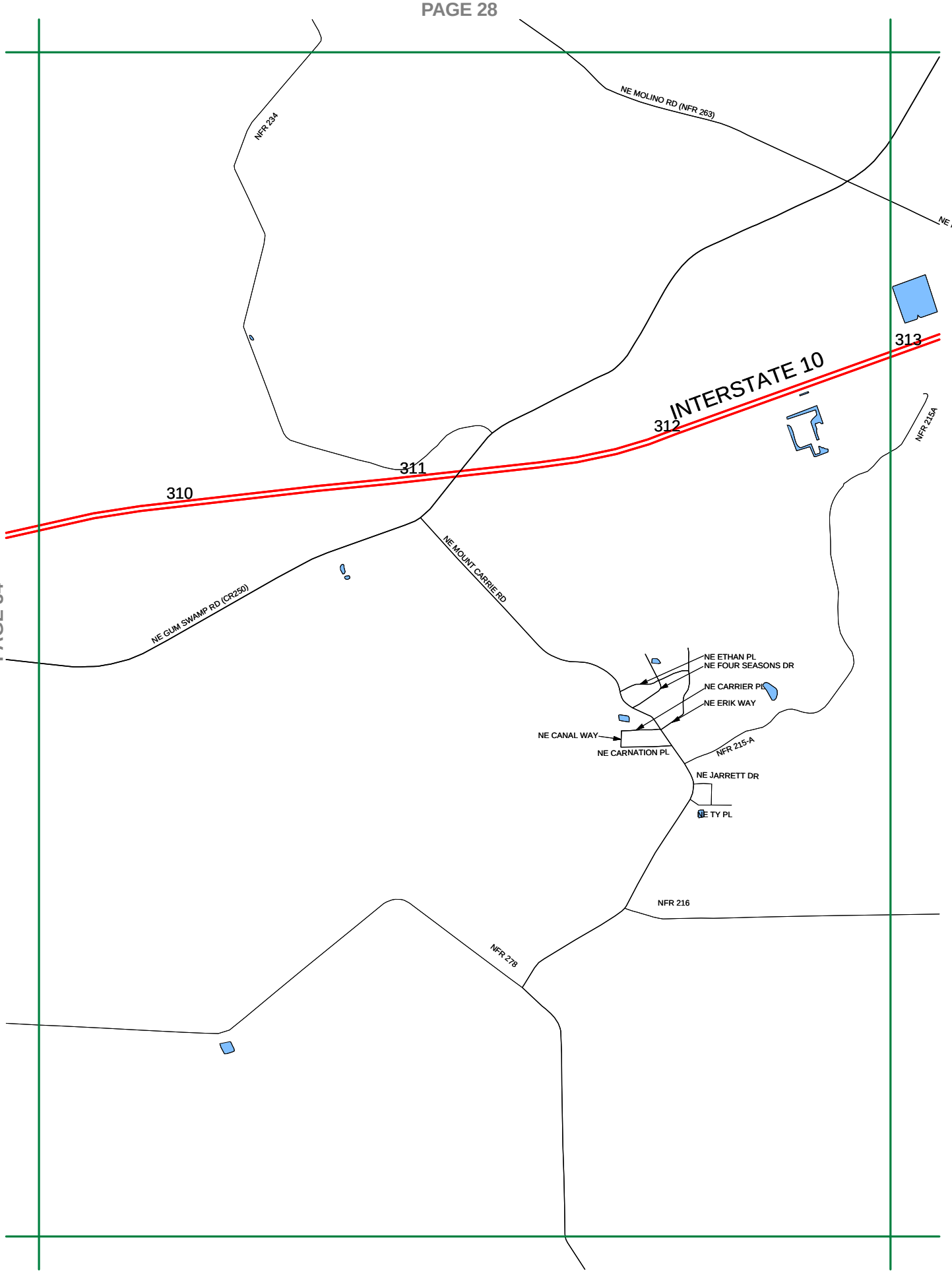

PAGE 34

PAGE 36

Return to Map Index

Print

1:2400

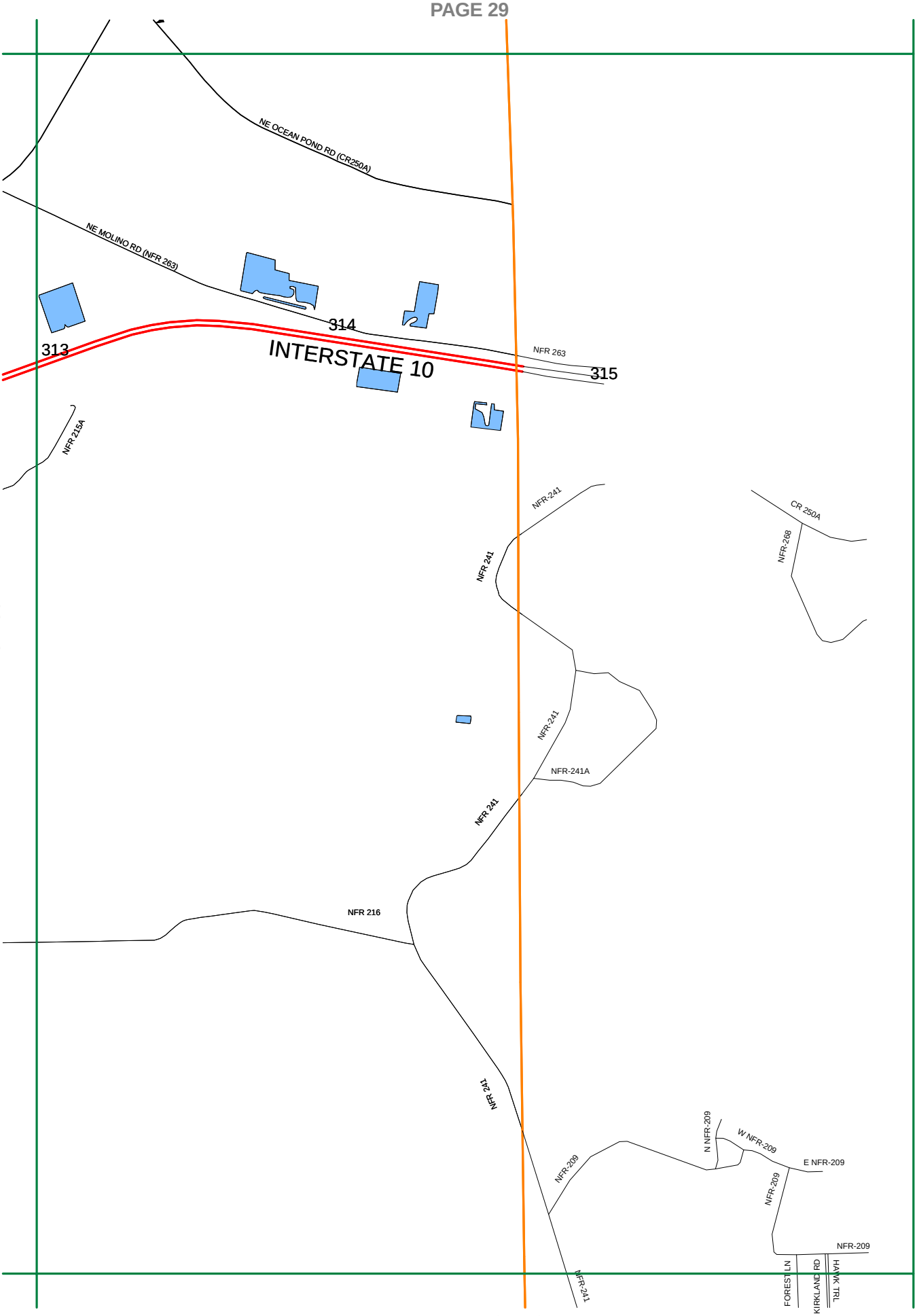

Return to Map Index

Print

1:2400

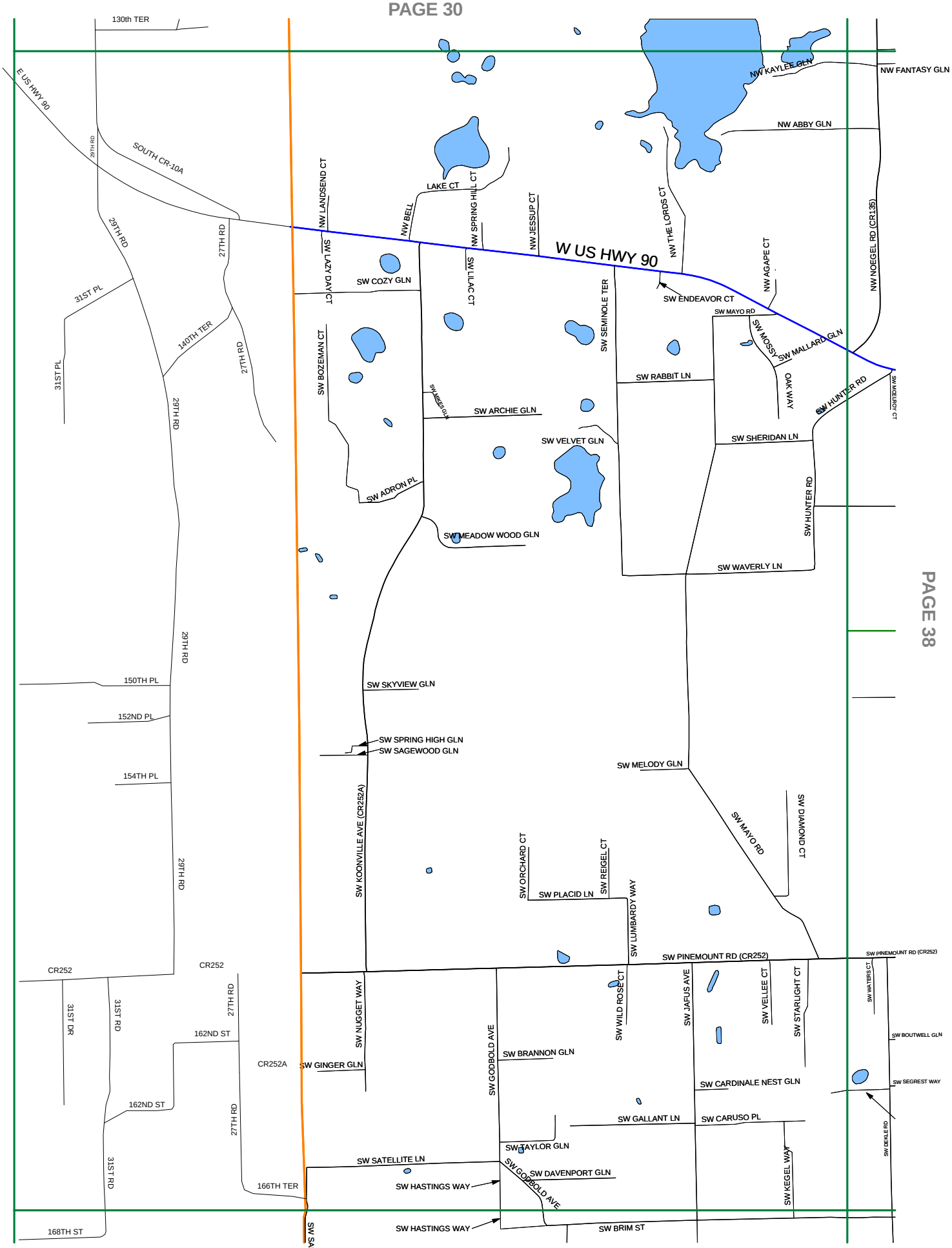

SUWANNEE COUNTY

PAGE 38

Return to Map Index

Print

1:2400

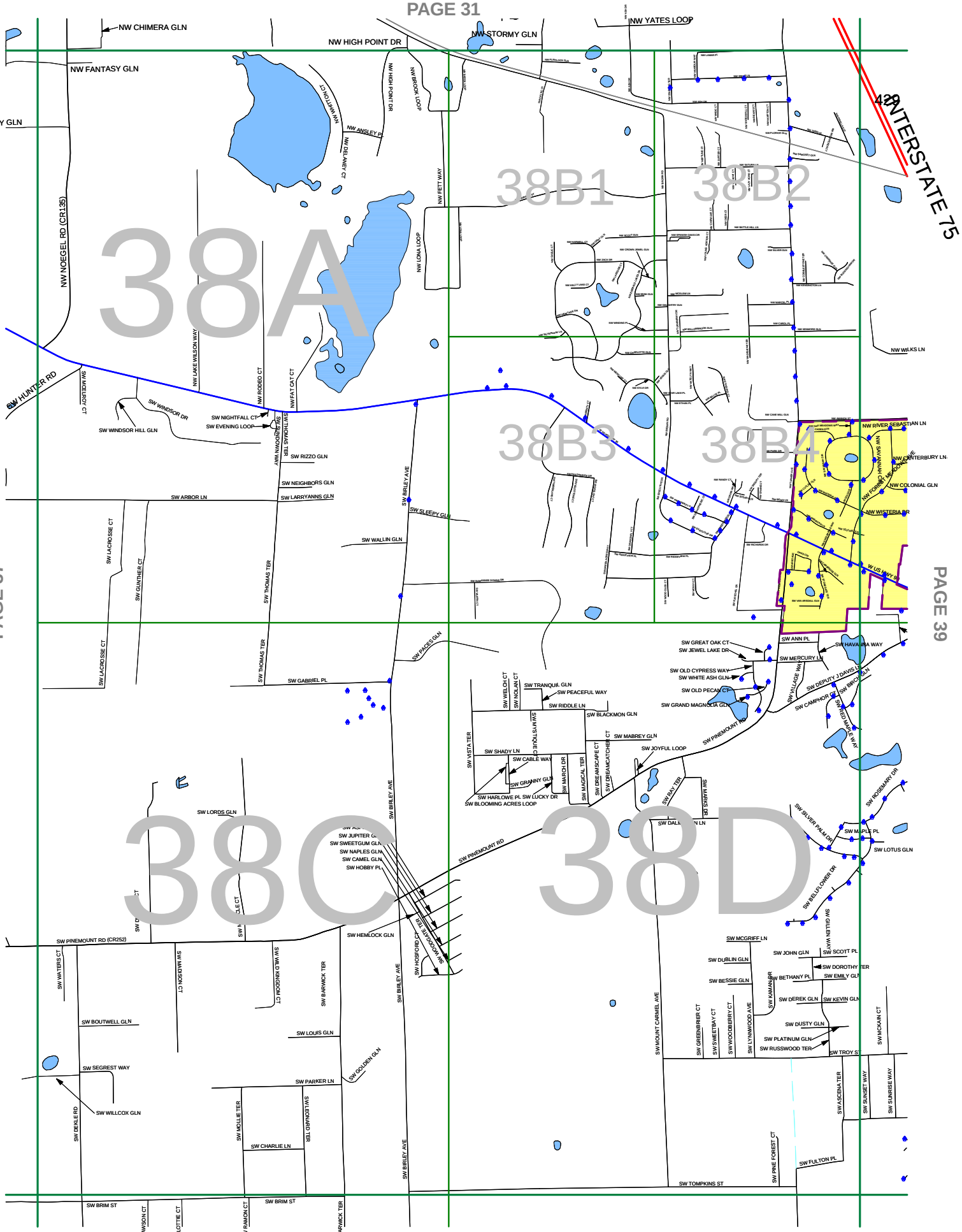

Return to Map Index

Print

1:2400

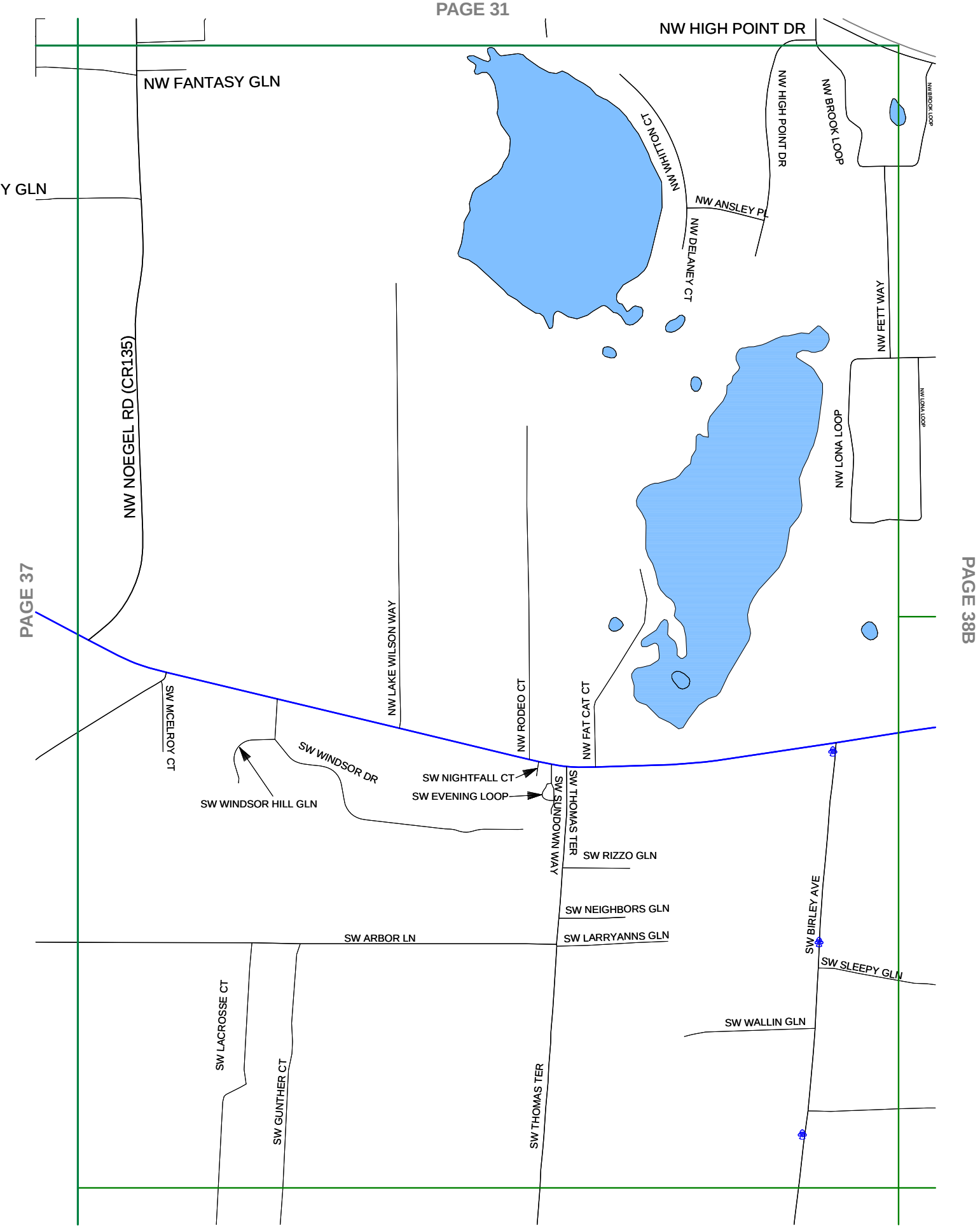

38A

Return to Map Index

Print

1:1200

PAGE 38A

PAGE 38B2

PAGE 38B3

38B1

Return to Map Index

Print

1:600

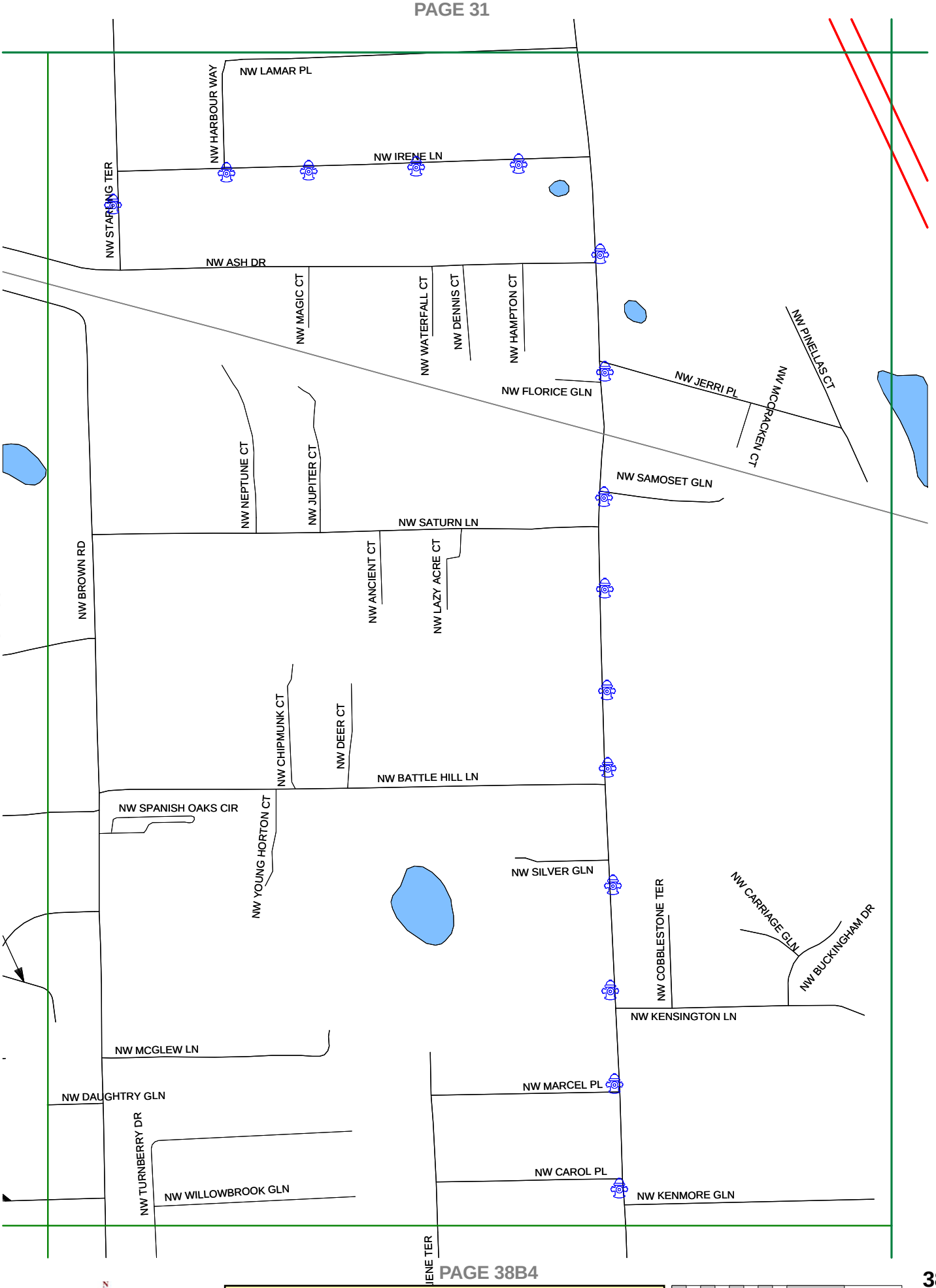

PAGE 38B1

PAGE 39A

PAGE 38B4

Return to Map Index

Print

1:600

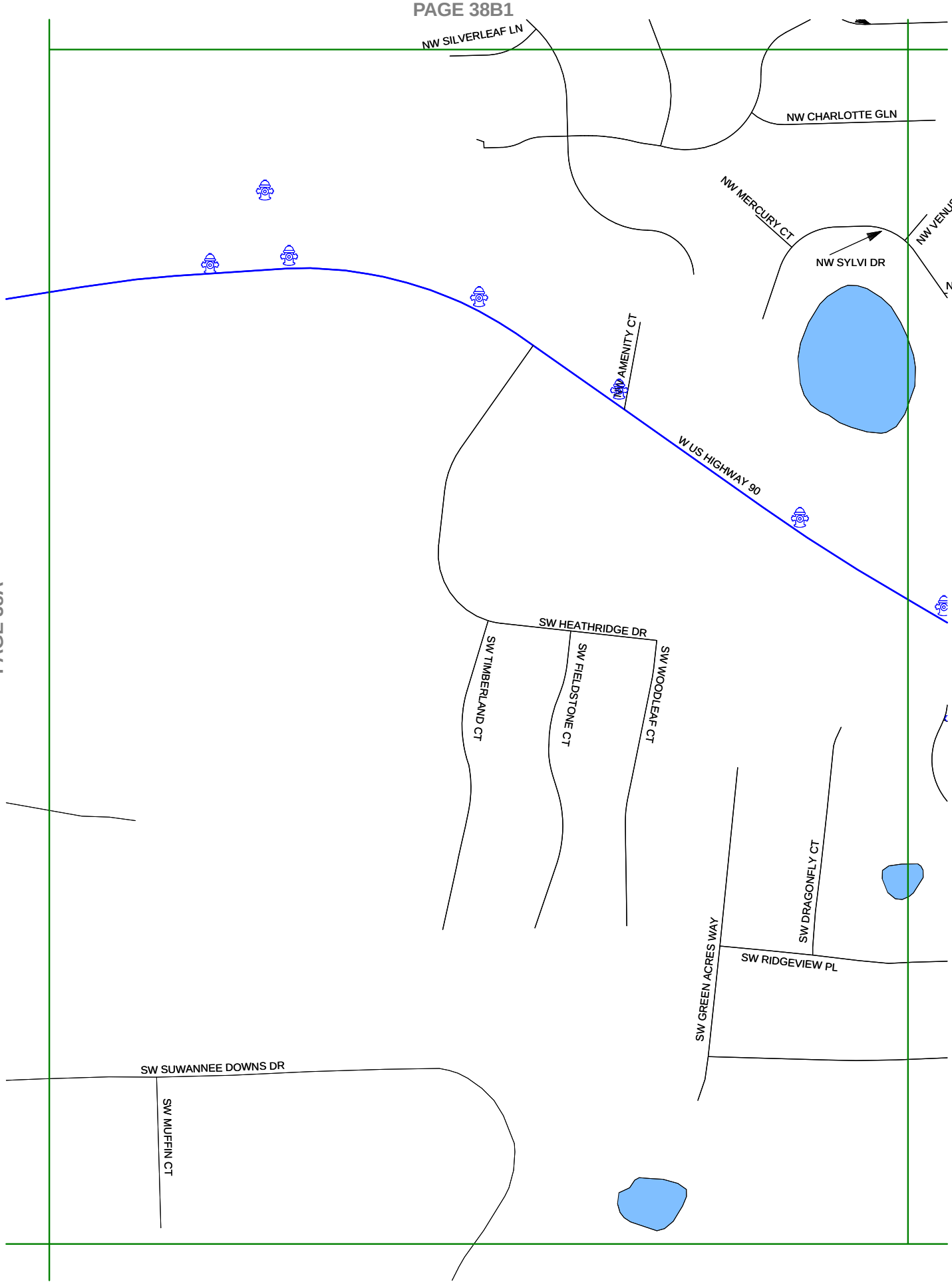
NW SILVERLEAF LN
NW CHARLOTTE GLN
NW MERCURY CT
NW VENUS GLN
NW SYLVI DR
NW STAR LAKE PL
NW AMENITY CT
W US HIGHWAY 90
SW HEATHRIDGE DR
SW TIMBERLAND CT
SW FIELDSTONE CT
SW WOODLEAF CT
SW DRAGONFLY CT
SW GREEN ACRES WAY
SW RIDGEVIEW PL
SW SUWANNEE DOWNS DR
SW MUFFIN CT

1:600

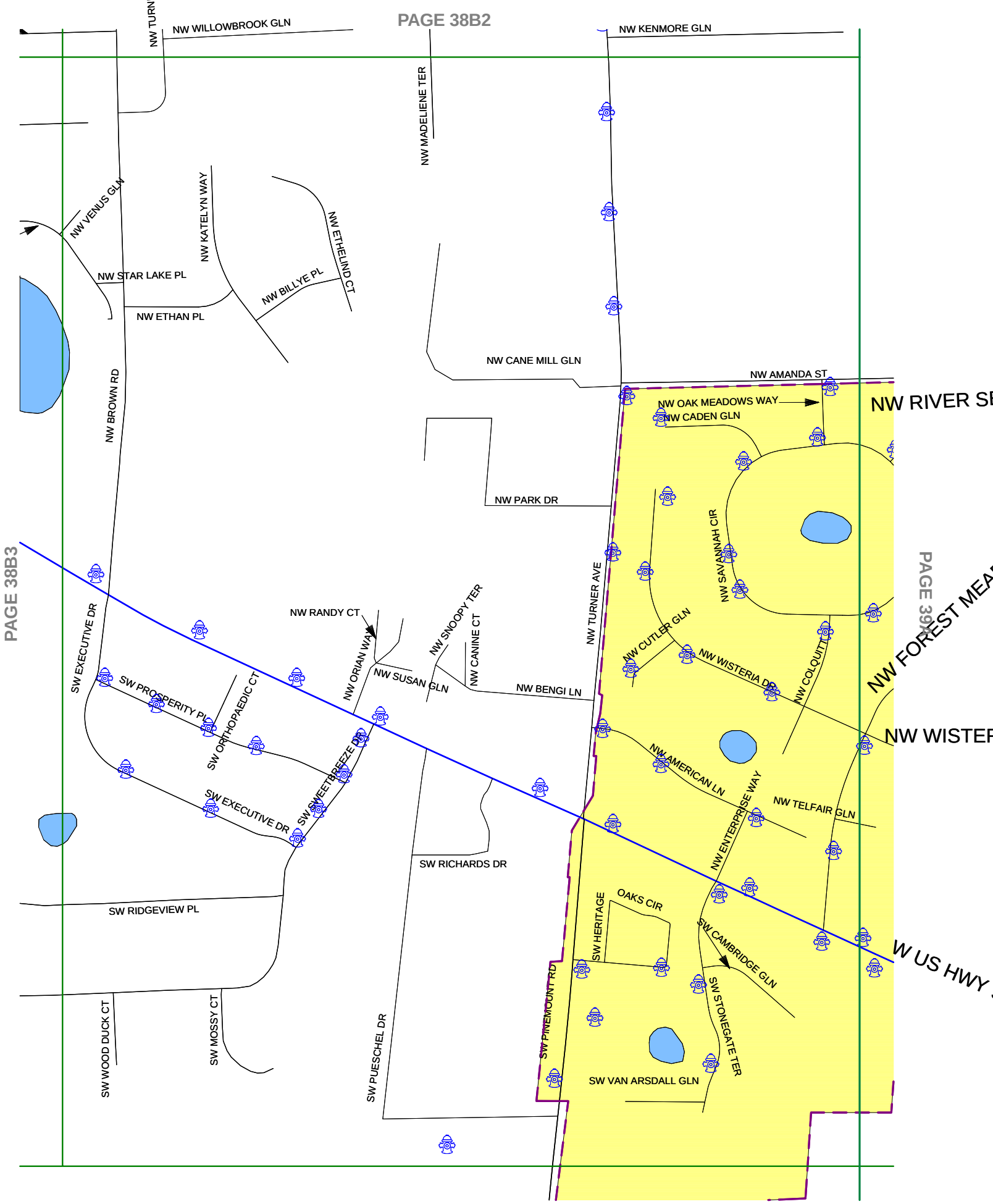

PAGE 38D

38B4

Return to Map Index

Print

1:600

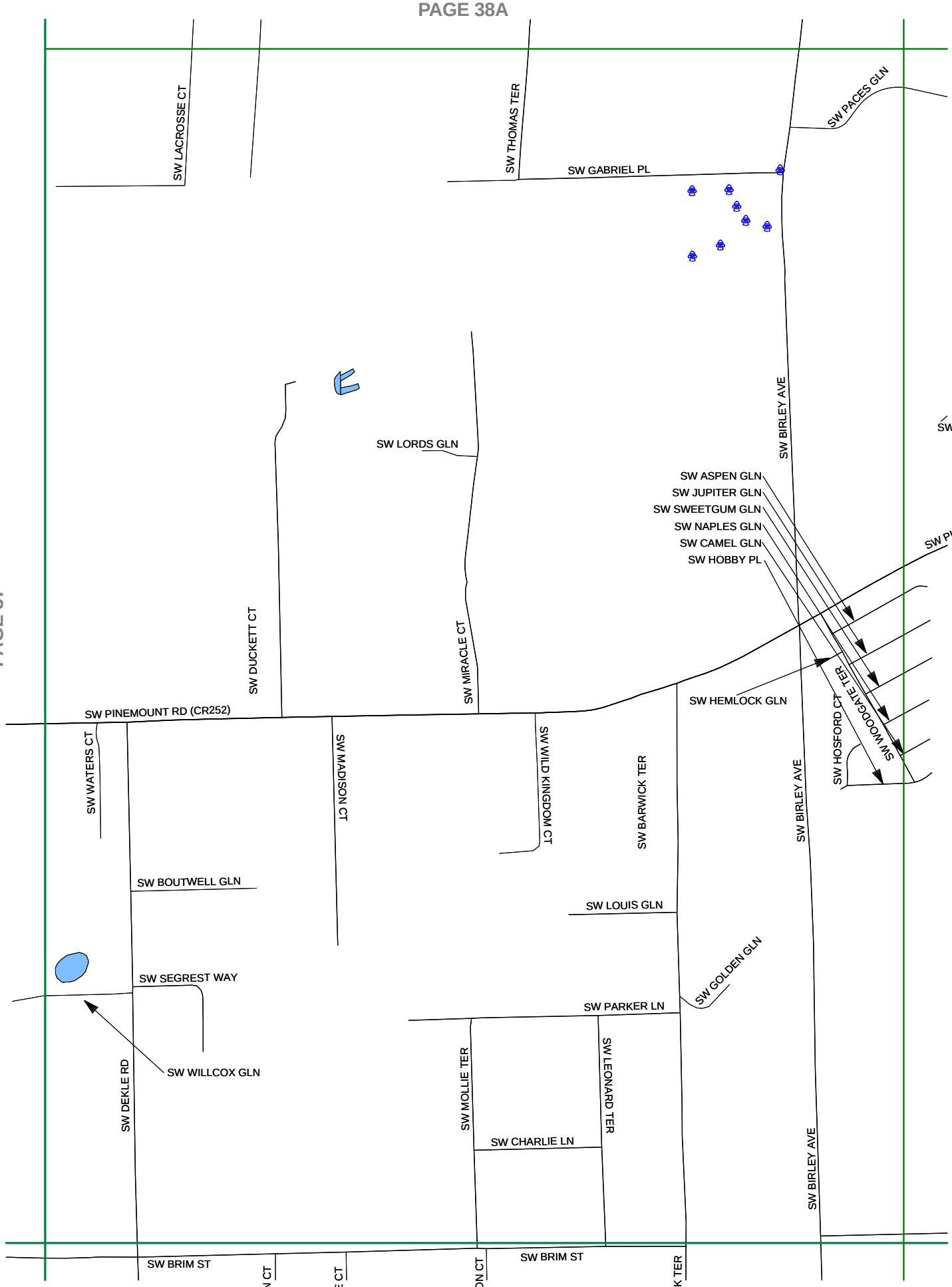

Return to Map Index

Print

1:1200

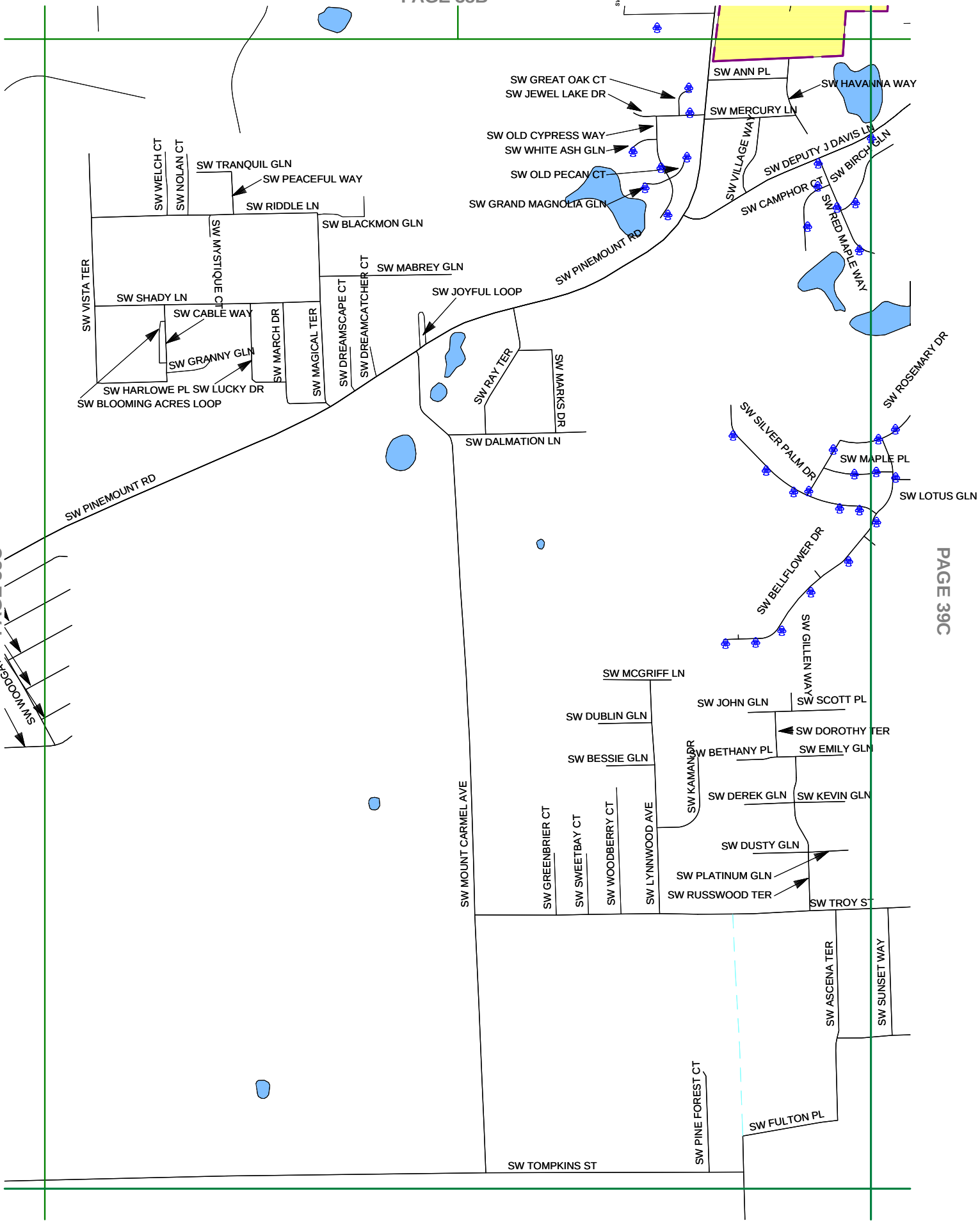

Return to Map Index

Print

1:1200

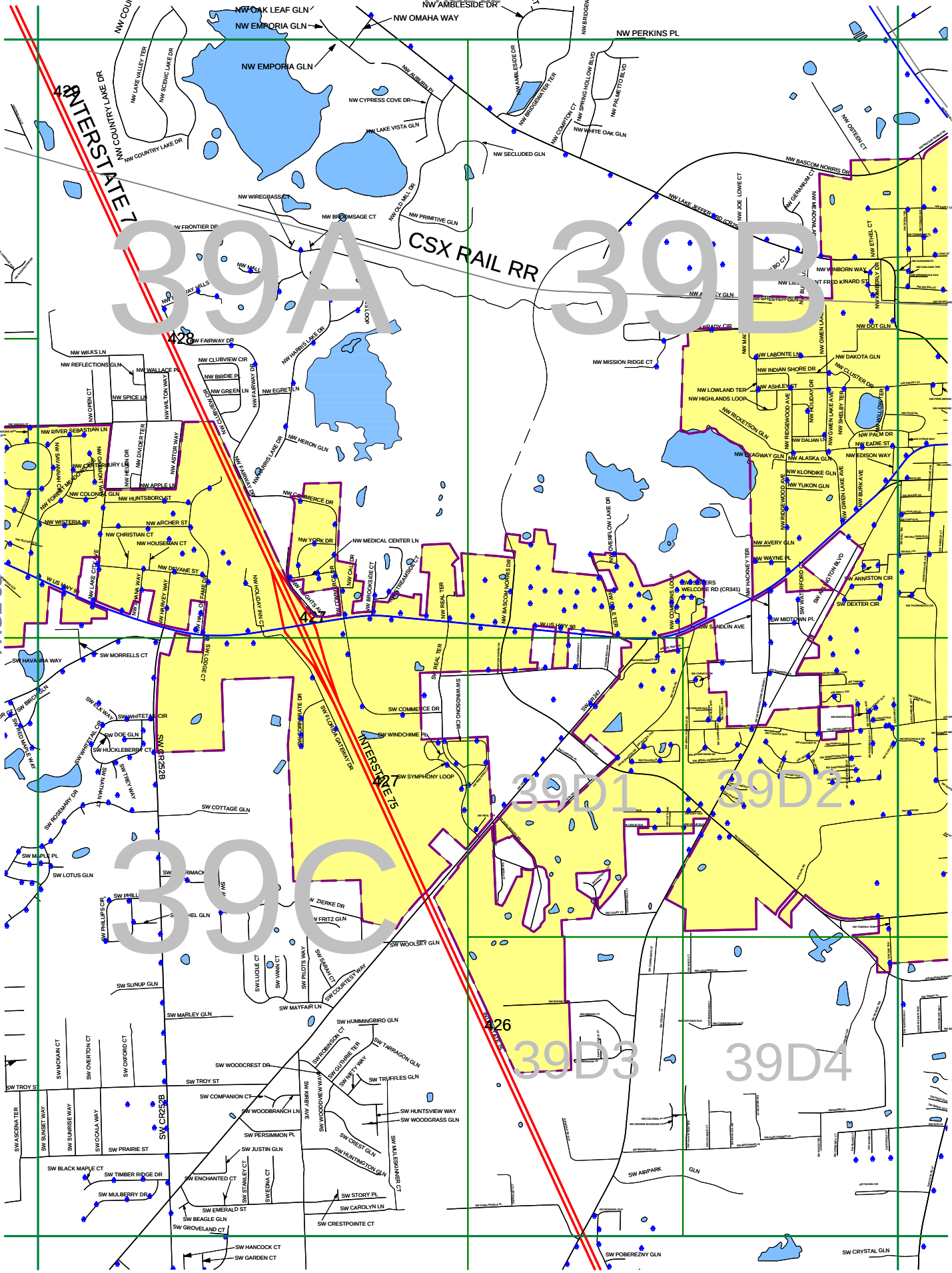

Return to Map Index

Print

1:2400

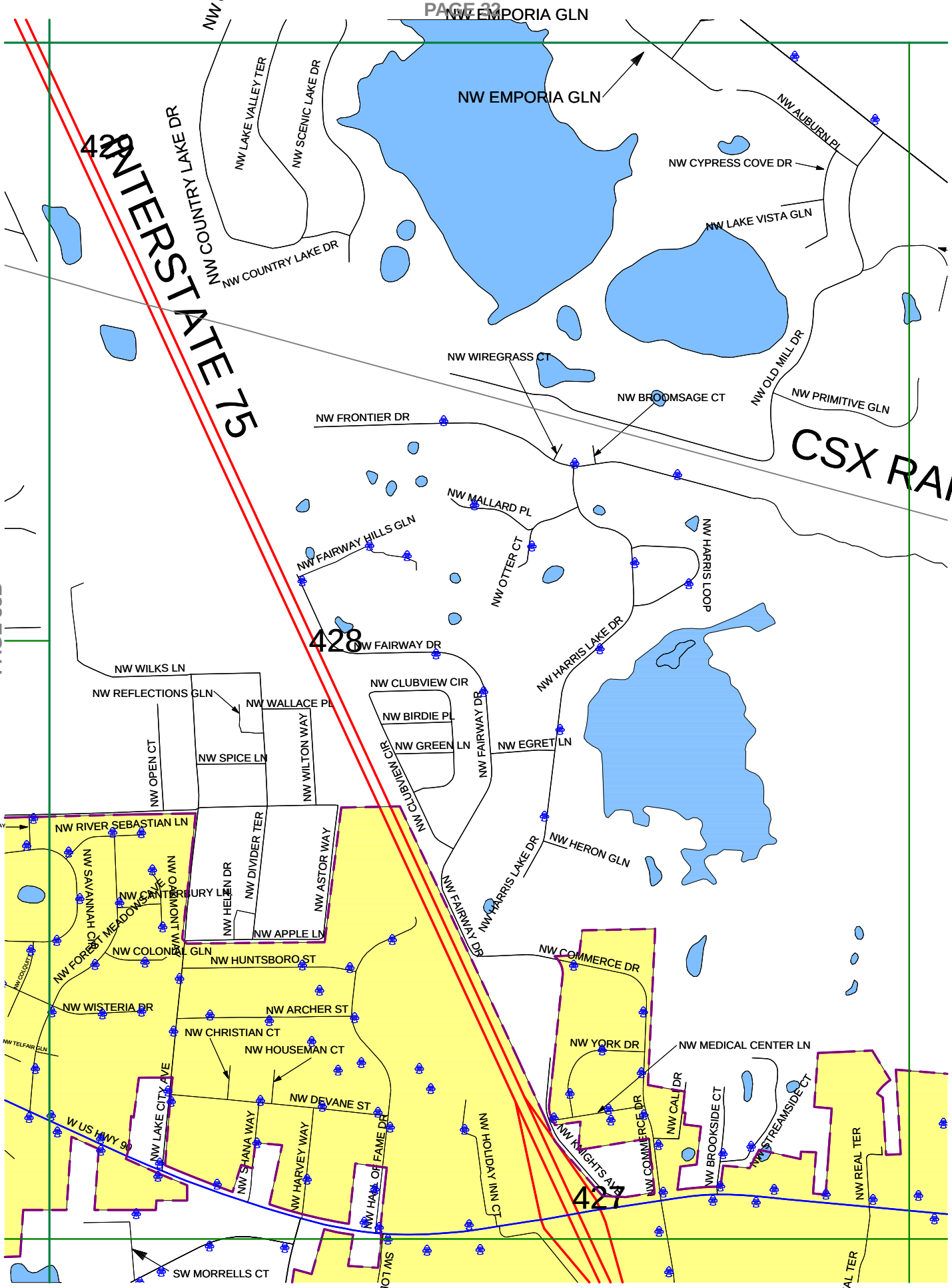

Return to Map Index

Print

1:1200

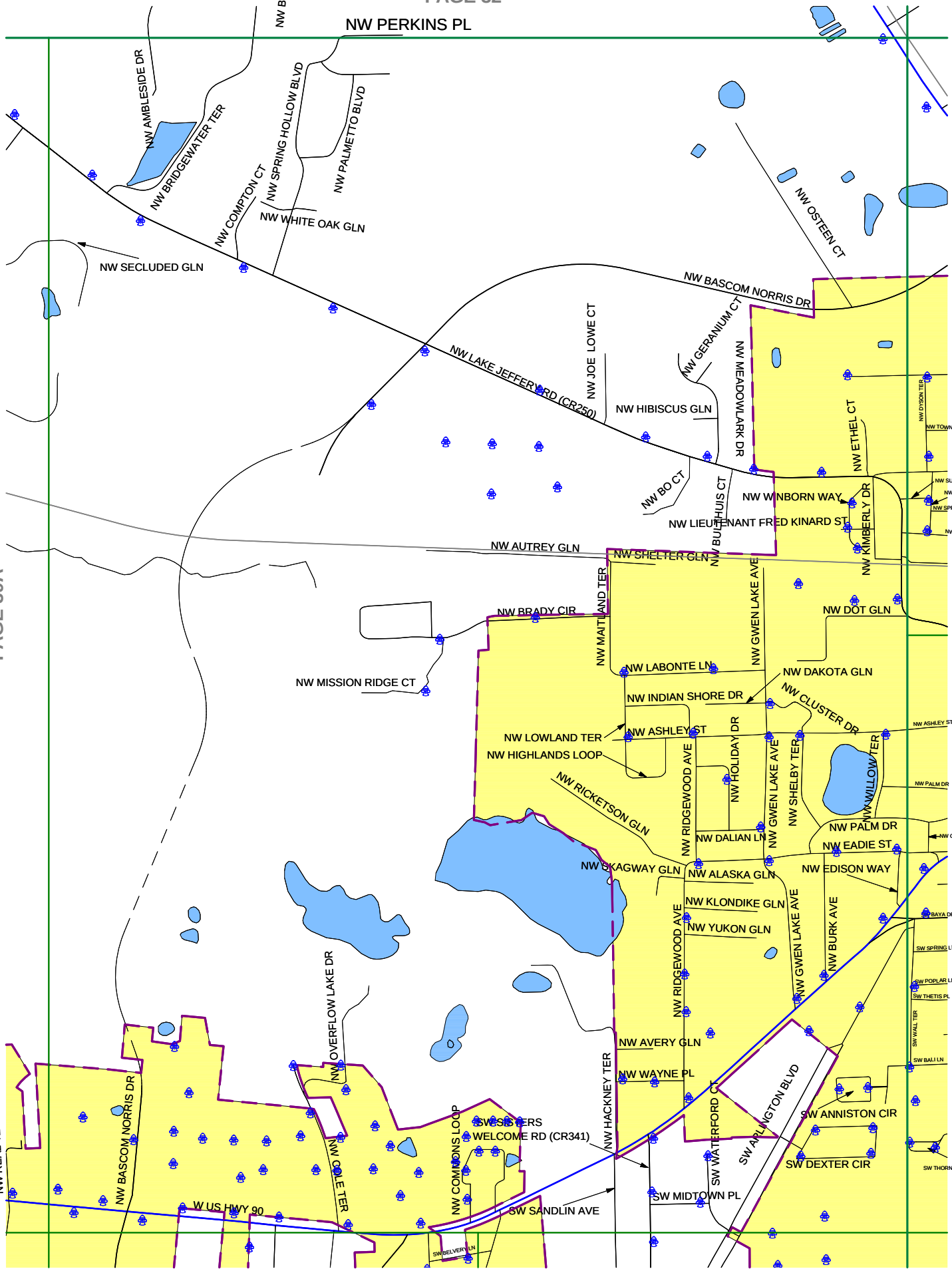

PAGE 39A

PAGE 40A

Return to Map Index

Print

1:1200

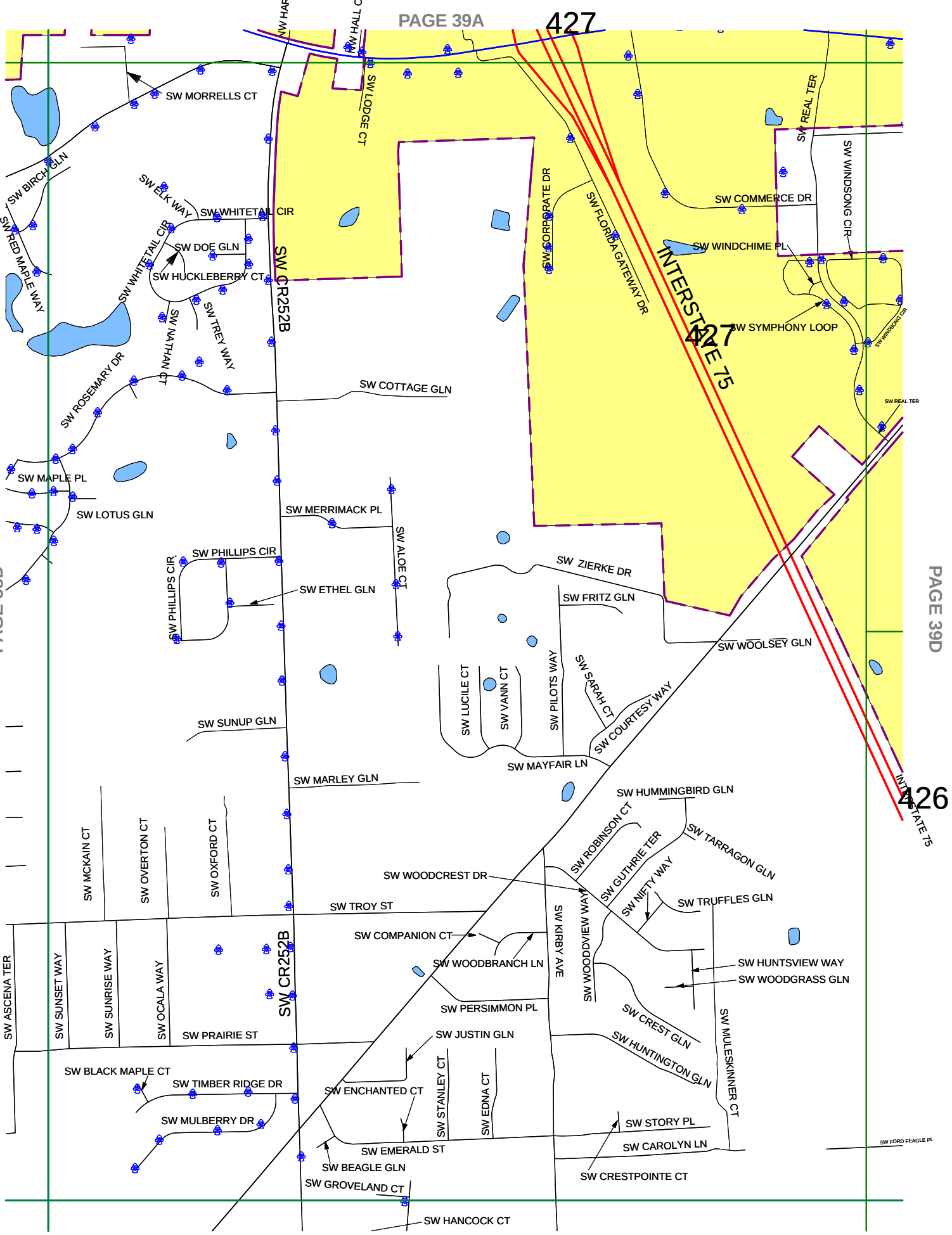

39C

Return to Map Index

Print

1:1200

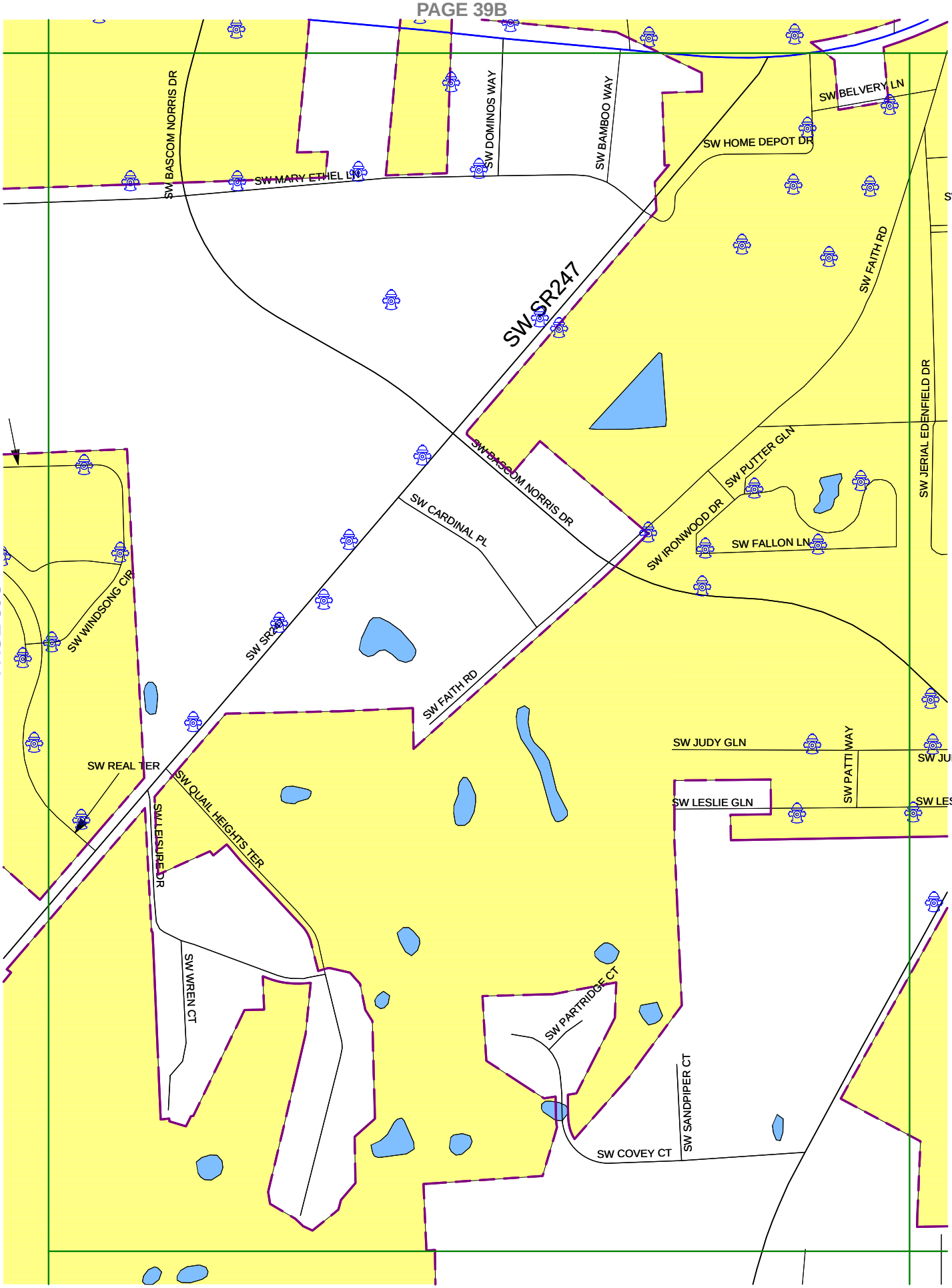

Return to Map Index

Print

1:600

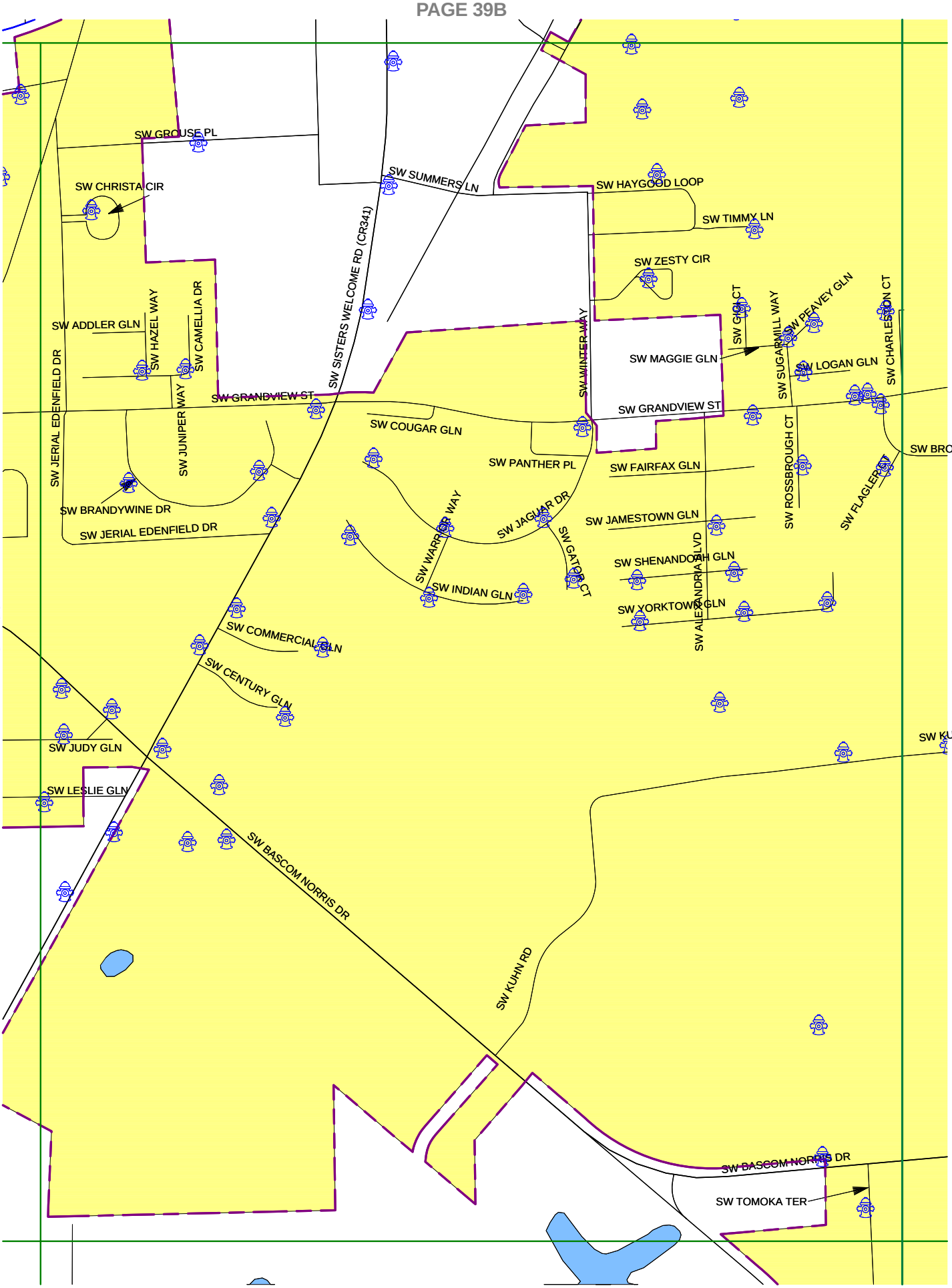

Return to Map Index

Print

1:600

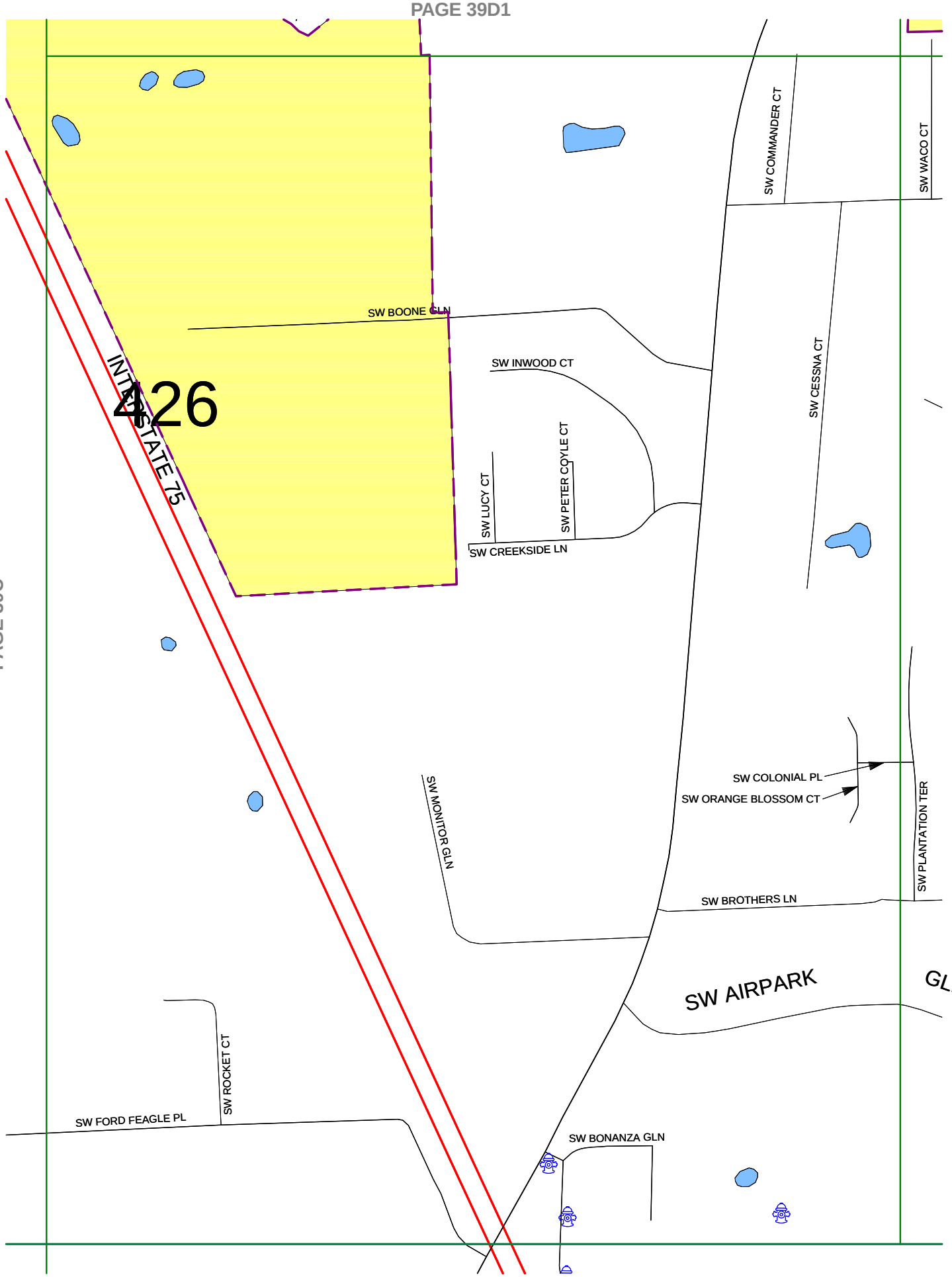

PAGE 39C

PAGE 39D4

PAGE 46B

Return to Map Index

Print

1:600

PAGE 39D3

PAGE 46C

PAGE 40B

Return to Map Index

Print

1:600

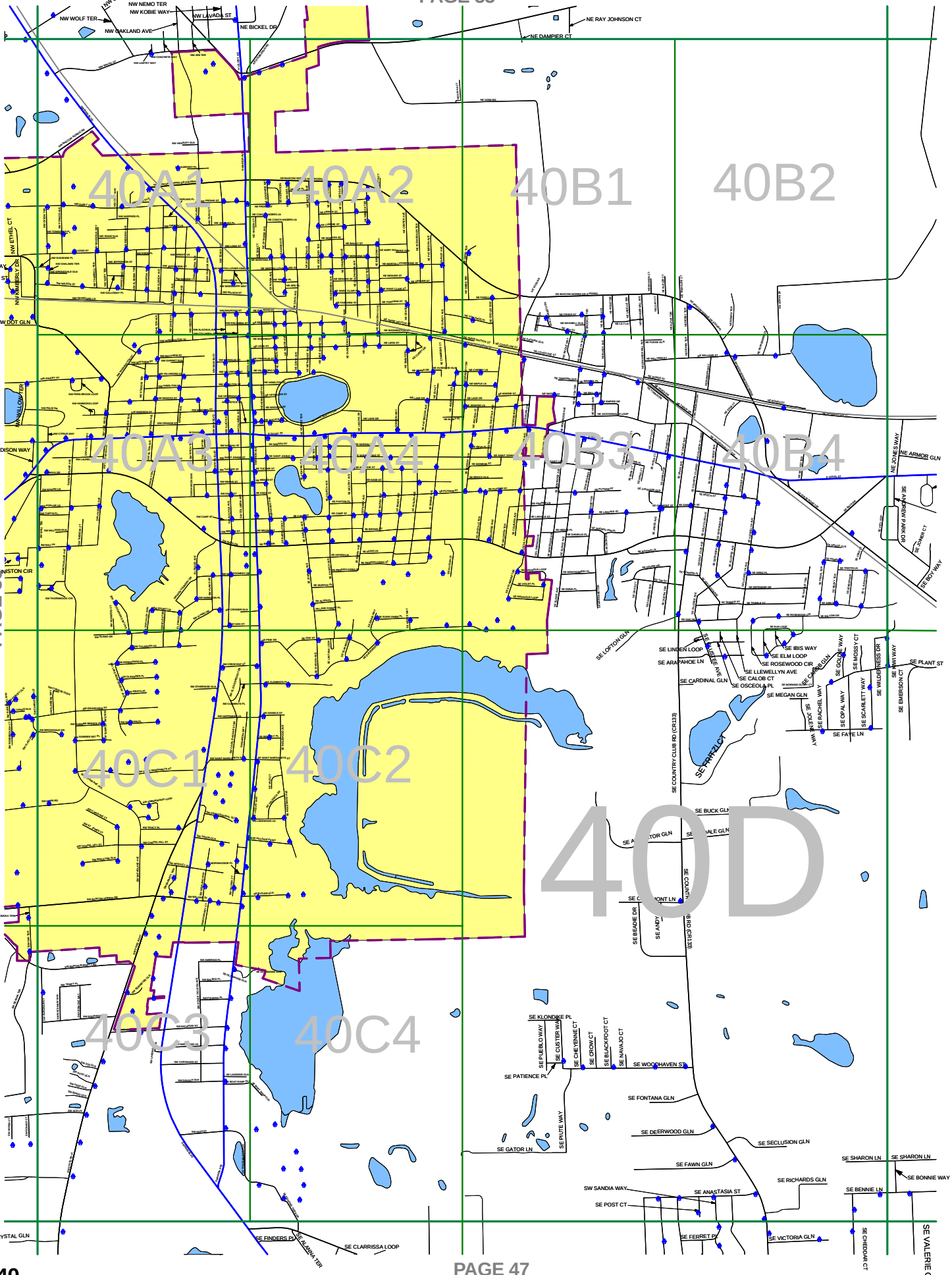
40A1
40A2
40B1
40B2
40A3
40A4
40B3
40B4
40C1
40C2
40C3
40C4
40D
NW WOLF TER
NW NEMO TER
NW KOBIE WAY
NW OAKLAND AVE
NW LAVADA ST
NE BICKEL DR
NE RAY JOHNSON CT
NE DAMPIER CT
NW ETHEL CT
NW KIMBERLY DR
NW DOT GLN
NW EDISON WAY
NE JONES WAY
NE ARMOR GLN
SE ANDREW PARK DR
SE BOY WAY
SE LOFTON GLN
SE LINDEN LOOP
SE ARAPAHOE LN
SE CARDINAL GLN
SE IBIS WAY
SE ELM LOOP
SE ROSEWOOD CIR
SE LLEWELLYN AVE
SE CALOB CT
SE OSCEOLA PL
SE MEGAN GLN
SE GOLDIE WAY
SE MOSSY CT
SE WILDERNESS DR
SE PLANT ST
SE EMERSON CT
SE RACHEL WAY
SE OPAL WAY
SE SCARLETT WAY
SE FAYE LN
SE COUNTRY CLUB RD (CR133)
SE BUCK GLN
SE KLONDIKE PL
SE PUEBLO WAY
SE CUSTER WAY
SE CHEYENNE CT
SE CROW CT
SE BLACKFOOT CT
SE NAVAJO CT
SE WOODHAVEN ST
SE PATIENCE PL
SE FONTANA GLN
SE DEERWOOD GLN
SE SECLUSION GLN
SE GATOR LN
SE PAUTE WAY
SE FAWN GLN
SE RICHARDS GLN
SE SHARON LN
SE BONNIE WAY
SE BENNIE LN
SW SANDIA WAY
SE ANASTASIA ST
SE POST CT
SE FERRET PL
SE VICTORIA GLN
SE CHEDDAR CT
SE VALERIE CT
SW CRYSTAL GLN
SE FINDERS PL
SE ALBINA TER
SE CLARRISSA LOOP
SW WILLOW DR
SW WINSTON CIR
SW TOMOKA TER
SW CAMP ST
SW CHERRY ST
SW CHERRY PL
SW CHERRY LN
SW CHERRY CT
SW CHERRY CIR
SW CHERRY WAY
SW CHERRY GLN
SW CHERRY PLAZA
SW CHERRY PARK
SW CHERRY PARK PL
SW CHERRY PARK CT
SW CHERRY PARK GLN
SW CHERRY PARK LOOP
SW CHERRY PARK WAY
SW CHERRY PARK TER
SW CHERRY PARK CIR
SW CHERRY PARK PLAZA
SW CHERRY PARK ST
SW CHERRY PARK DR
SW CHERRY PARK RD
SW CHERRY PARK AVE
SW CHERRY PARK BLVD
SW CHERRY PARK LN
SW CHERRY PARK GLN
SW CHERRY PARK CT
SW CHERRY PARK PL

NW OAKLAND AVE

NW WALDO ST

NW LAWTEY WAY

NW CONCRETE WAY

NW JEB TER

N US HWY 441

NE DOUBLERUN RD

NW MAIN BLVD

NW BASCOM NORRIS DR

NW HENSLEY GLN

N MARION AVE

NW ALBRIGHT PL

NW BASCOM NORRIS DR (CR100A)

NW CRAY WAY

NW SAGO GLN

NW DARLING PL

NW FRONIE ST

NE FRONIE ST

NW EARLY ST

NW OAKLAND AVE

NW OLIVIA CT

NE COACH ANDERS LN

NW HARPERS PL

NW JACQUEZ PL

NE HANSON CT

NW DYSON TER

NW FOWLER AVE

NW GIBSON LN

NW TOWNSEND PL

NW MAGNOLIA WAY

NW SHAW GLN

NW REDDING AVE

NW LONG ST

NW TEXAS AVE

NE SAM CT

NW LONG ST

NW ESSIE PL

NW WRIGHT LN

NE MONTANA ST

NW SUNSHINE PL

NW JEFFERSON ST

NW OAKLAWN TER

NW JEFFERSON ST

NW MARTIN LUTHER KING ST

NE MARTIN LUTHER

NW SPRINGDALE GLN

NW CAMPBELL TER

NW IVORY TER

NW REDDING AVE

NW ALABAMA TER

NW GEORGIA AVE

NW FLORIDA AVE

NW VIRGINIA TER

NW LOUISIANA WAY

NW INDIANA LN

NW LEE LN

NW WILSON ST

NW MISSISSIPPI WAY

NW GALLOWAY PL

NW DIXIE AVE

NW ALMA AVE

NW WILSON ST

NW SEABOARD LN

NW RAILROAD ST

NE RAILROAD ST

GLN

NW HILTON AVE

NW DIXIE AVE

NW HENDRICKS WAY

NW ESCAMBIA ST

NE ESCAMBIA ST

NW ALACHUA AVE

NW COLUMBIA AVE

NW WASHINGTON ST

NE WASHINGTON ST

Return to Map Index

Print

1:600

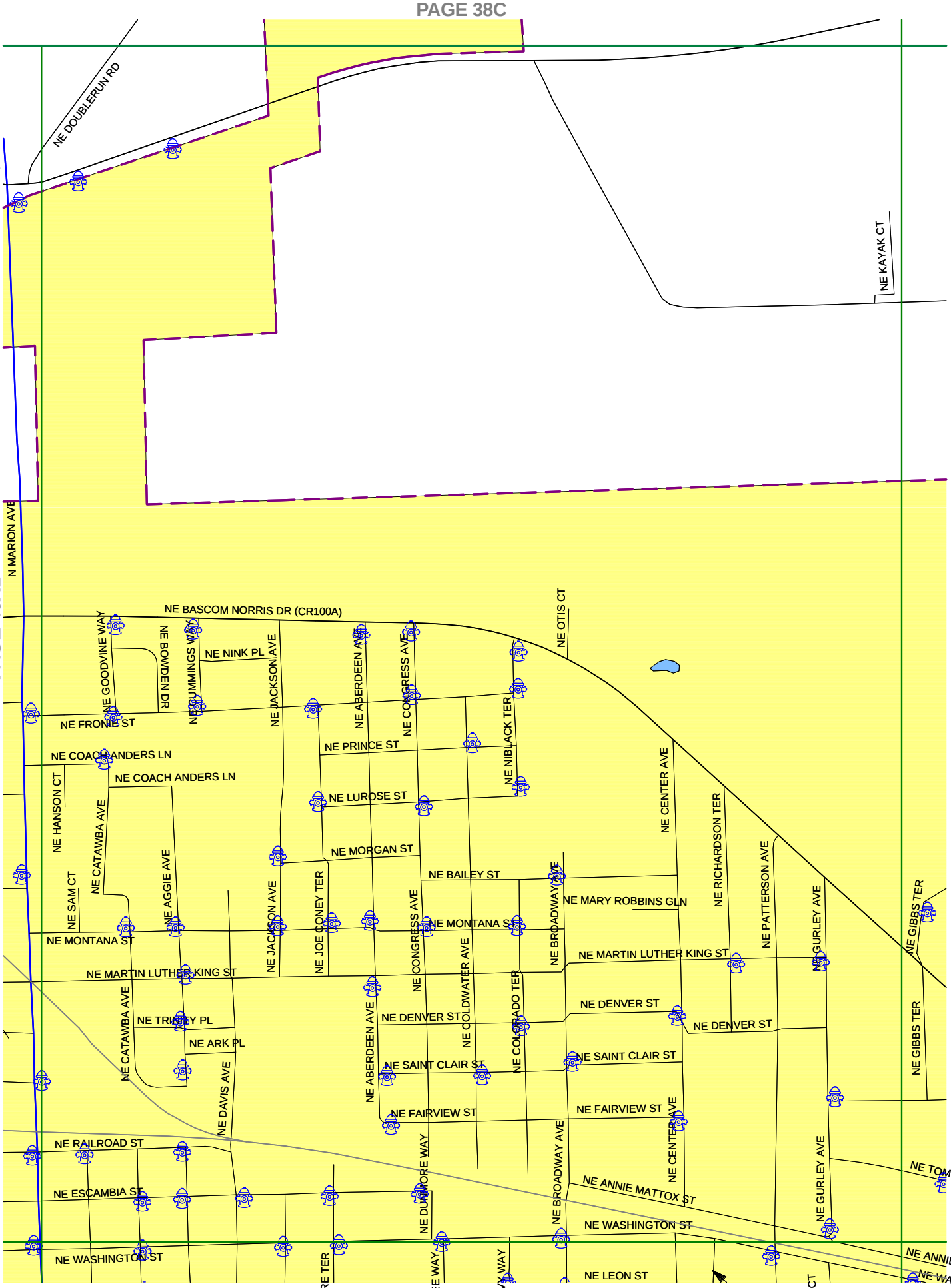

Return to Map Index

Print

1:600

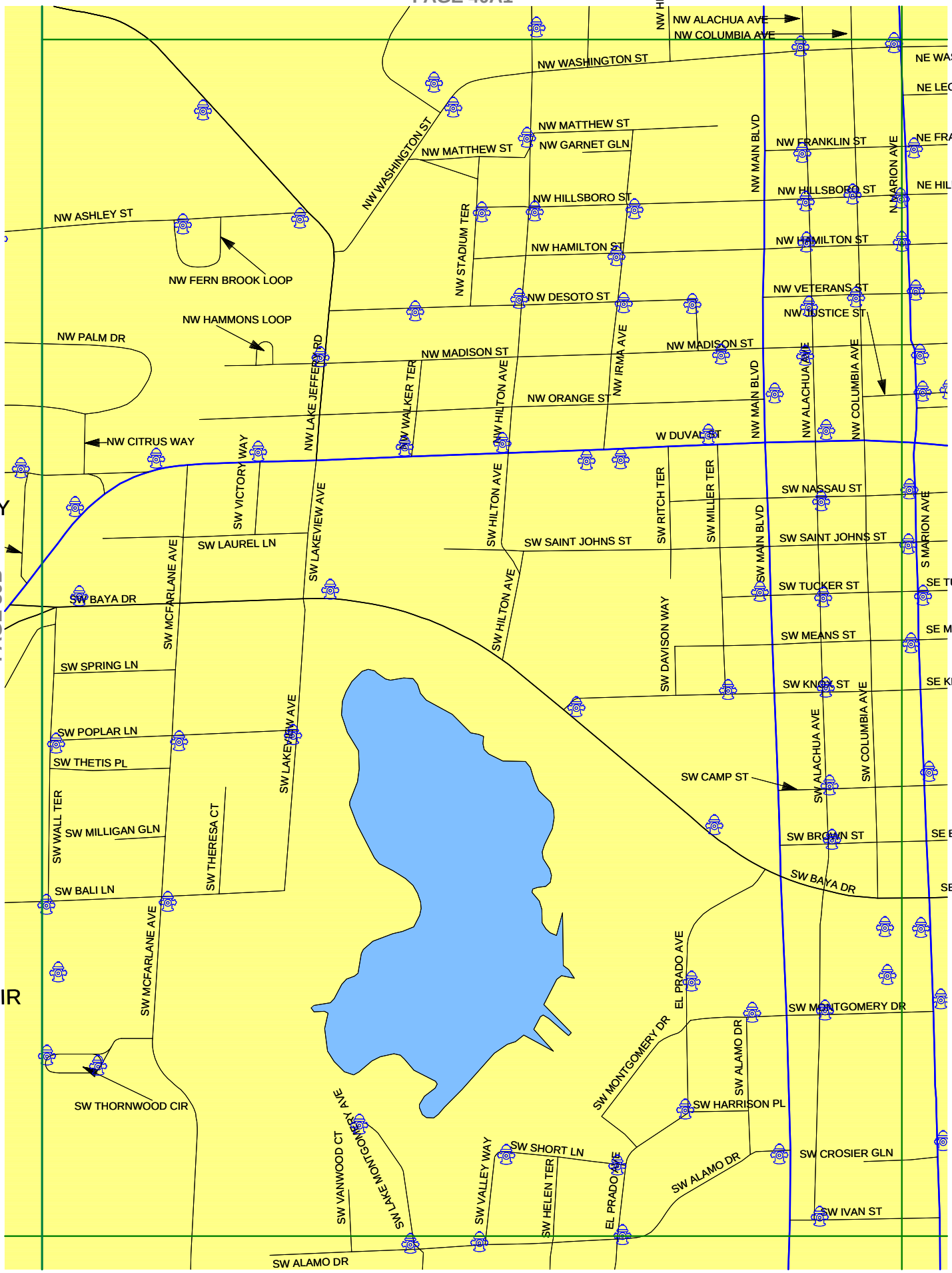

Return to Map Index

Print

1:600

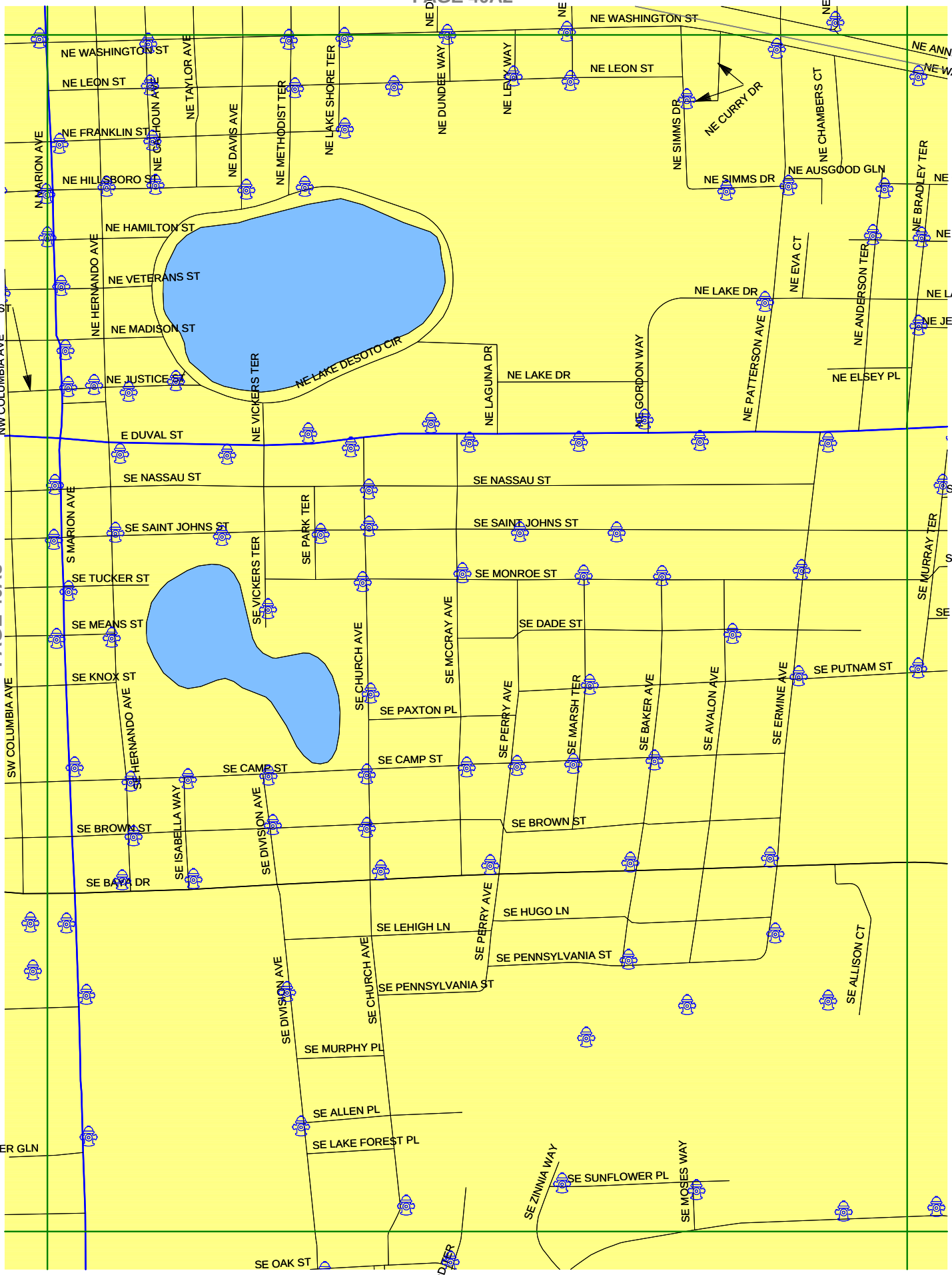

40A4

Return to Map Index

Print

1:600

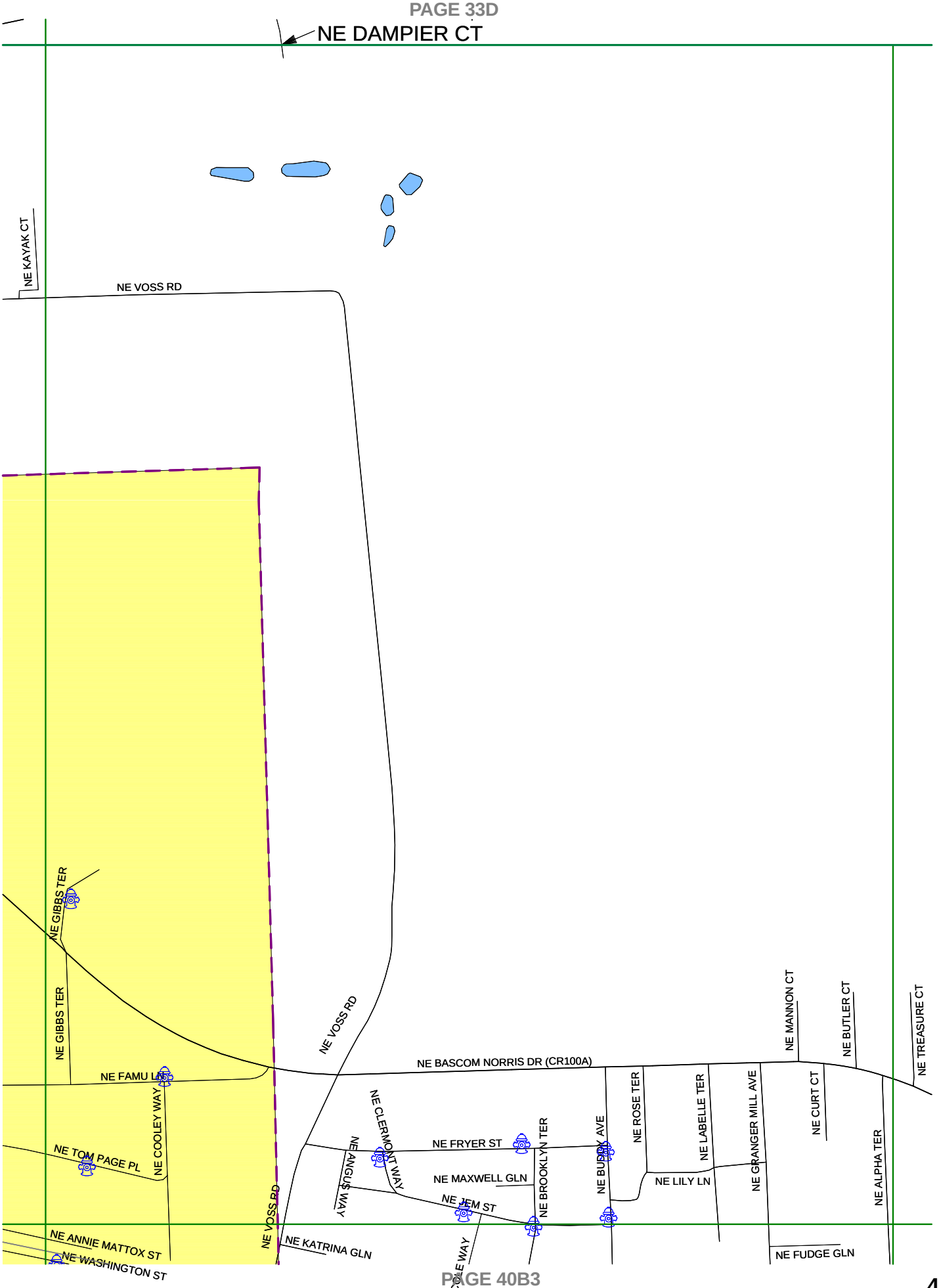

PAGE 40A2

PAGE 40B2

PAGE 40B3

Return to Map Index

Print

1:600

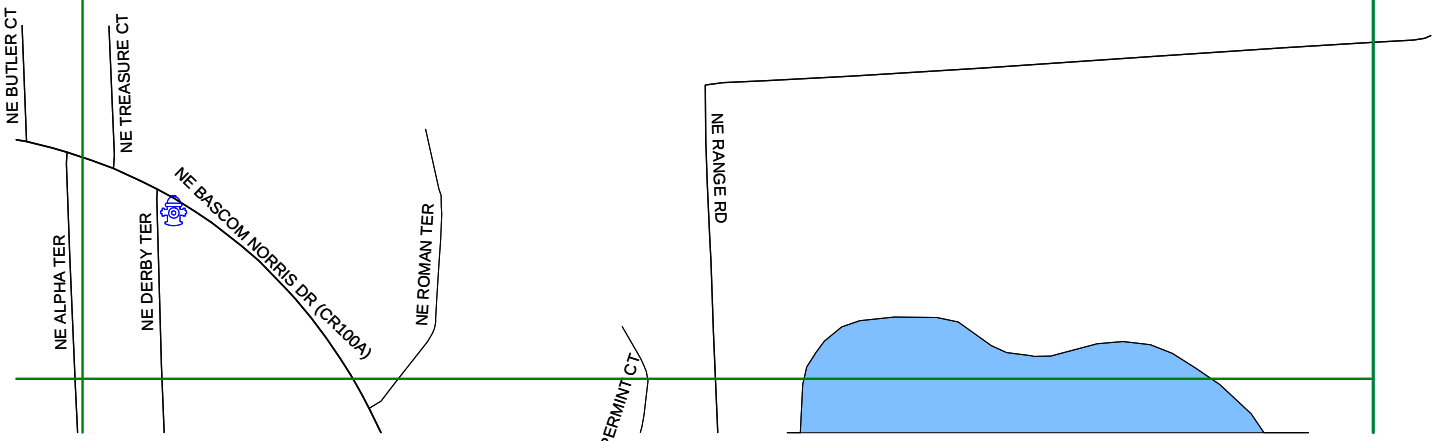
NE BUTLER CT
NE TREASURE CT
NE ALPHA TER
NE DERBY TER
NE BASCOM NORRIS DR (CR100A)
NE ROMAN TER
PEPPERMINT CT
NE RANGE RD

1:600

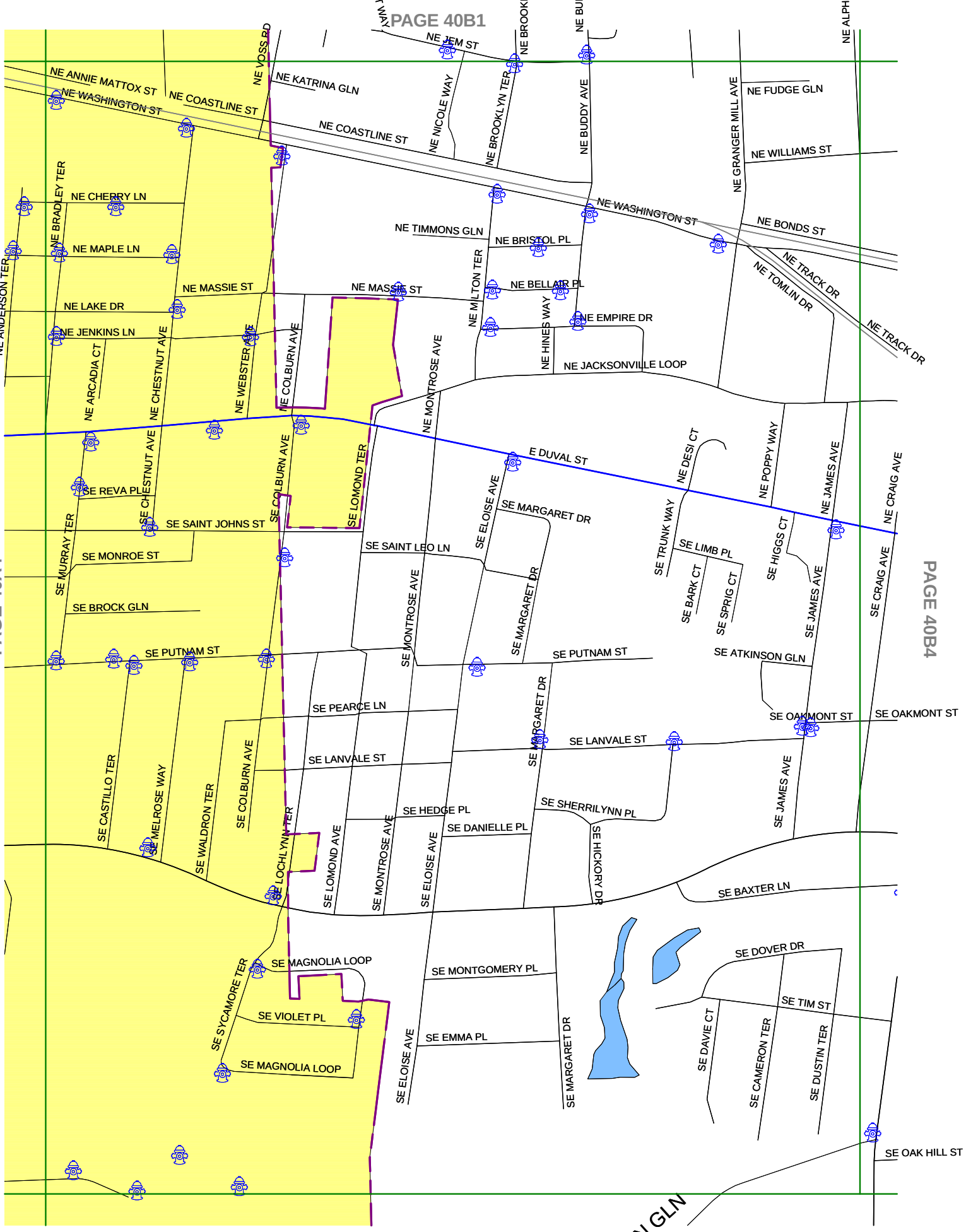

Return to Map Index

Print

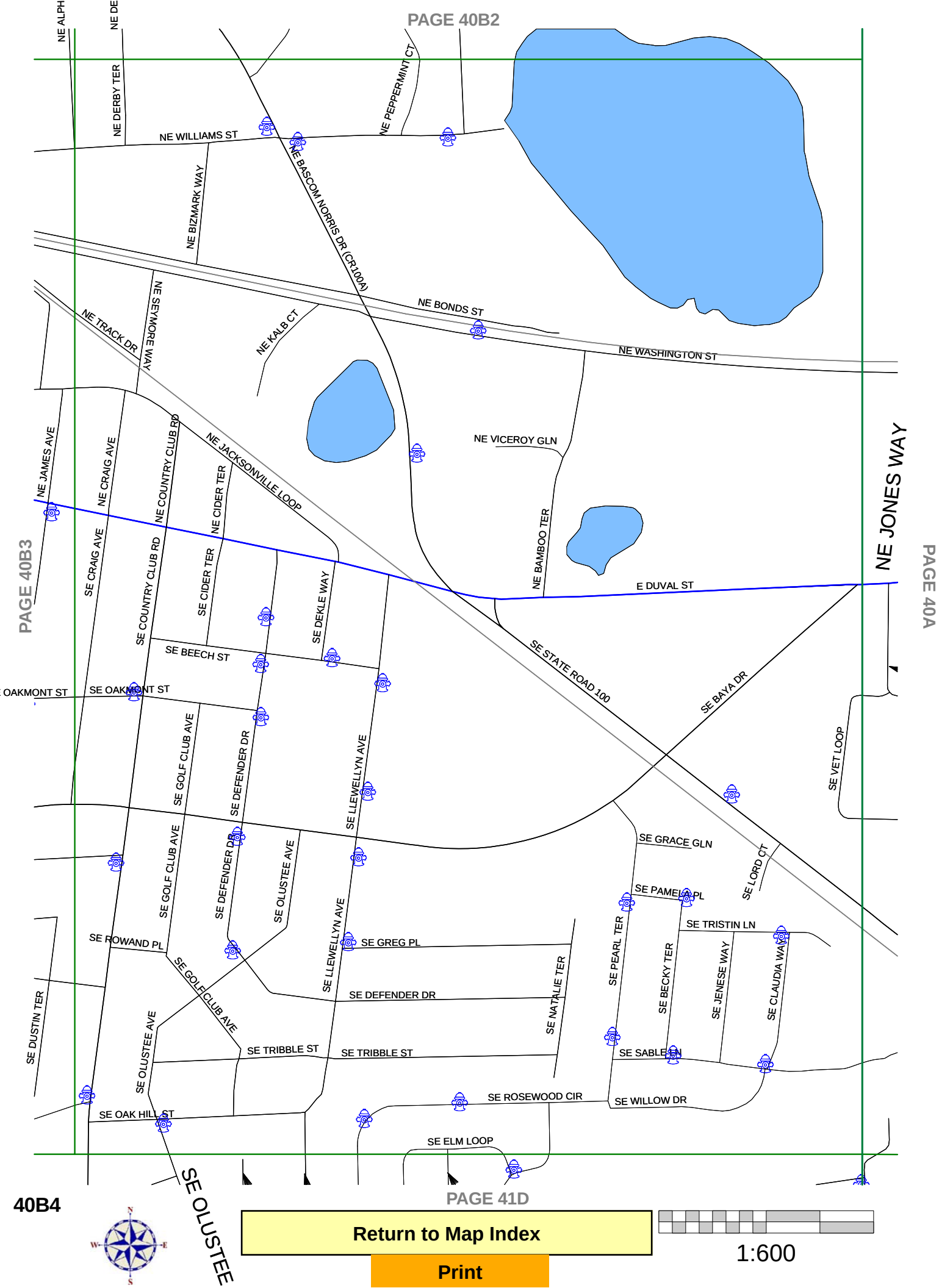
PAGE 40B2
PAGE 40B3
PAGE 40A
PAGE 41D
NE ALPH
NE DE
NE DERBY TER
NE WILLIAMS ST
NE PEPPERMINT CT
NE BASCOM NORRIS DR (CR100A)
NE BIZMARK WAY
NE BONDS ST
NE WASHINGTON ST
NE TRACK DR
NE SEYMORE WAY
NE KALB CT
NE VICEROY GLN
NE JACKSONVILLE LOOP
NE JAMES AVE
NE CRAIG AVE
NE COUNTRY CLUB RD
NE CIDER TER
NE BAMBOO TER
NE JONES WAY
E DUVAL ST
SE CRAIG AVE
SE COUNTRY CLUB RD
SE CIDER TER
SE DEKLE WAY
SE BEECH ST
SE OAKMONT ST
SE STATE ROAD 100
SE BAYA DR
SE VET LOOP
SE GOLF CLUB AVE
SE DEFENDER DR
SE LLEWELLYN AVE
SE GRACE GLN
SE LORD CT
SE PAMELA PL
SE OLUSTEE AVE
SE TRISTIN LN
SE ROWAND PL
SE GREG PL
SE NATALIE TER
SE PEARL TER
SE BECKY TER
SE JENESE WAY
SE CLAUDIA WAY
SE DUSTIN TER
SE TRIBBLE ST
SE SABLE LN
SE ROSEWOOD CIR
SE WILLOW DR
SE OAK HILL ST
SE ELM LOOP
SE OLUSTEE
40B4
N
W
E
S
Return to Map Index
Print
1:600

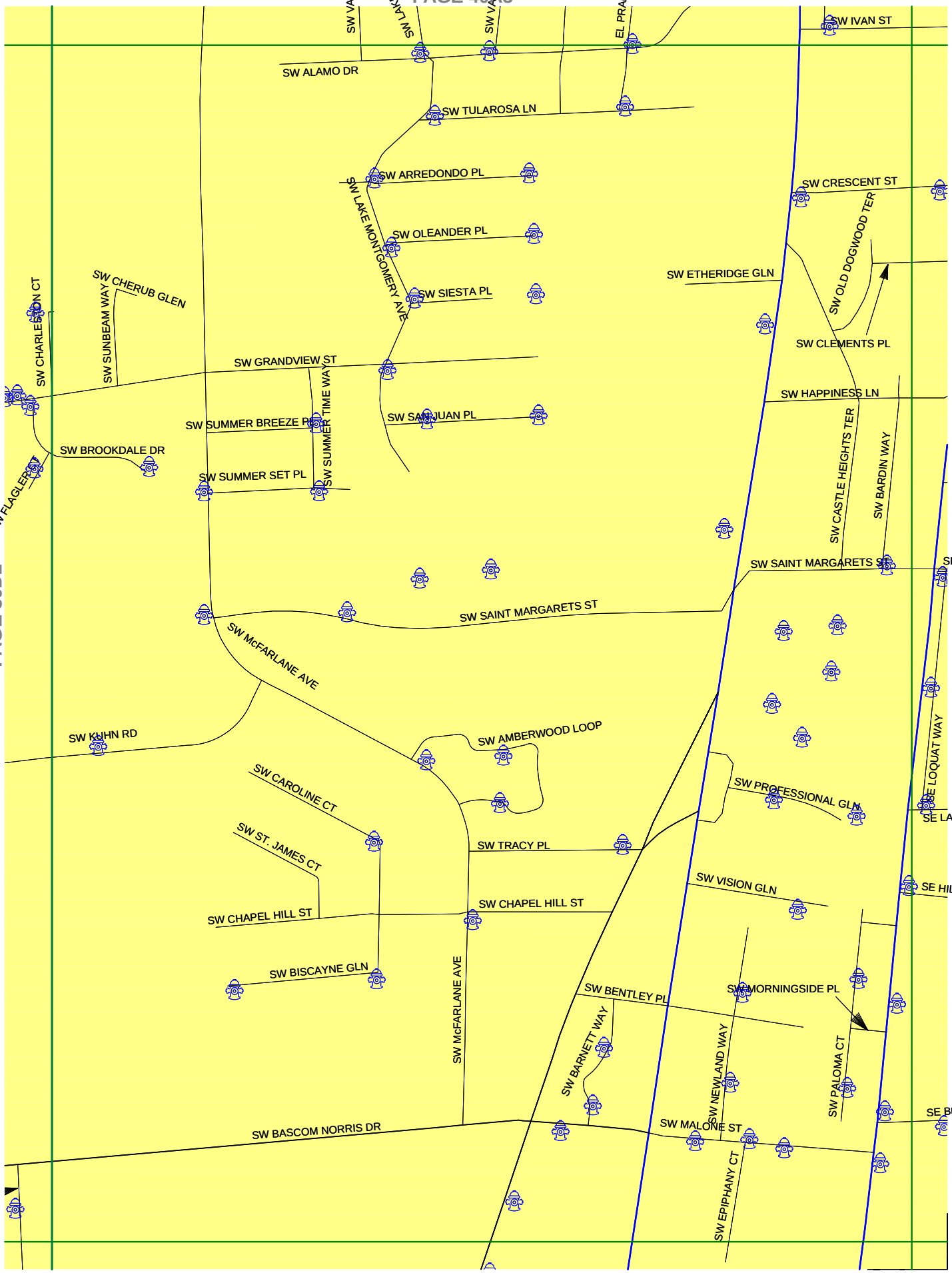

Return to Map Index

Print

1:600

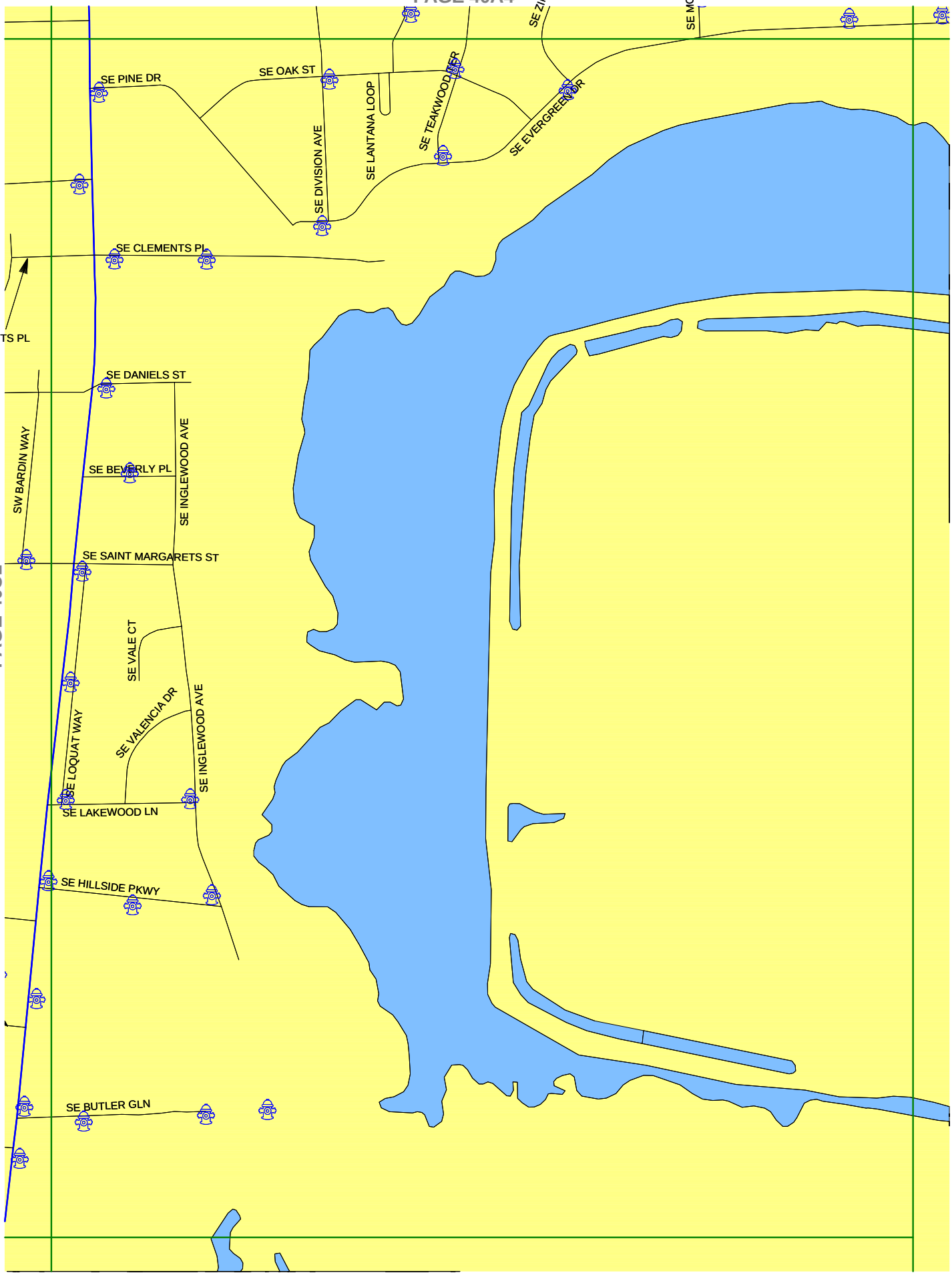
SE ZINNIA
SE MOSES
SE PINE DR
SE OAK ST
SE DIVISION AVE
SE LANTANA LOOP
SE TEAKWOOD DR
SE EVERGREEN DR
SE CLEMENTS PL
LEMENTS PL
SE DANIELS ST
SW BARDIN WAY
SE INGLEWOOD AVE
SE BEVERLY PL
SE SAINT MARGARETS ST
SE VALE CT
SE VALENCIA DR
SE LOQUAT WAY
SE INGLEWOOD AVE
SE LAKEWOOD LN
SE HILLSIDE PKWY
SE BUTLER GLN

1:600

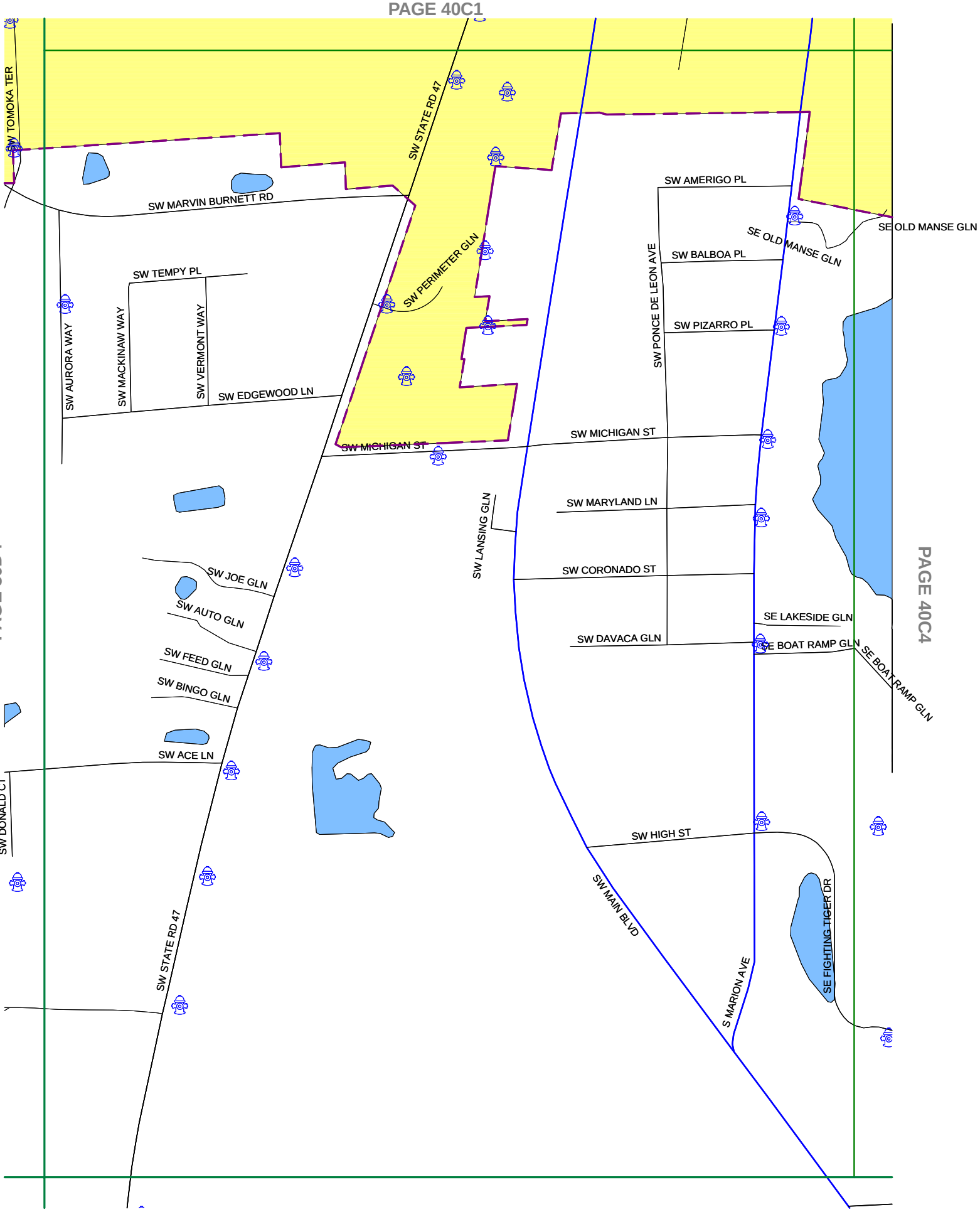

PAGE 39D4

PAGE 40C4

Return to Map Index

Print

1:600

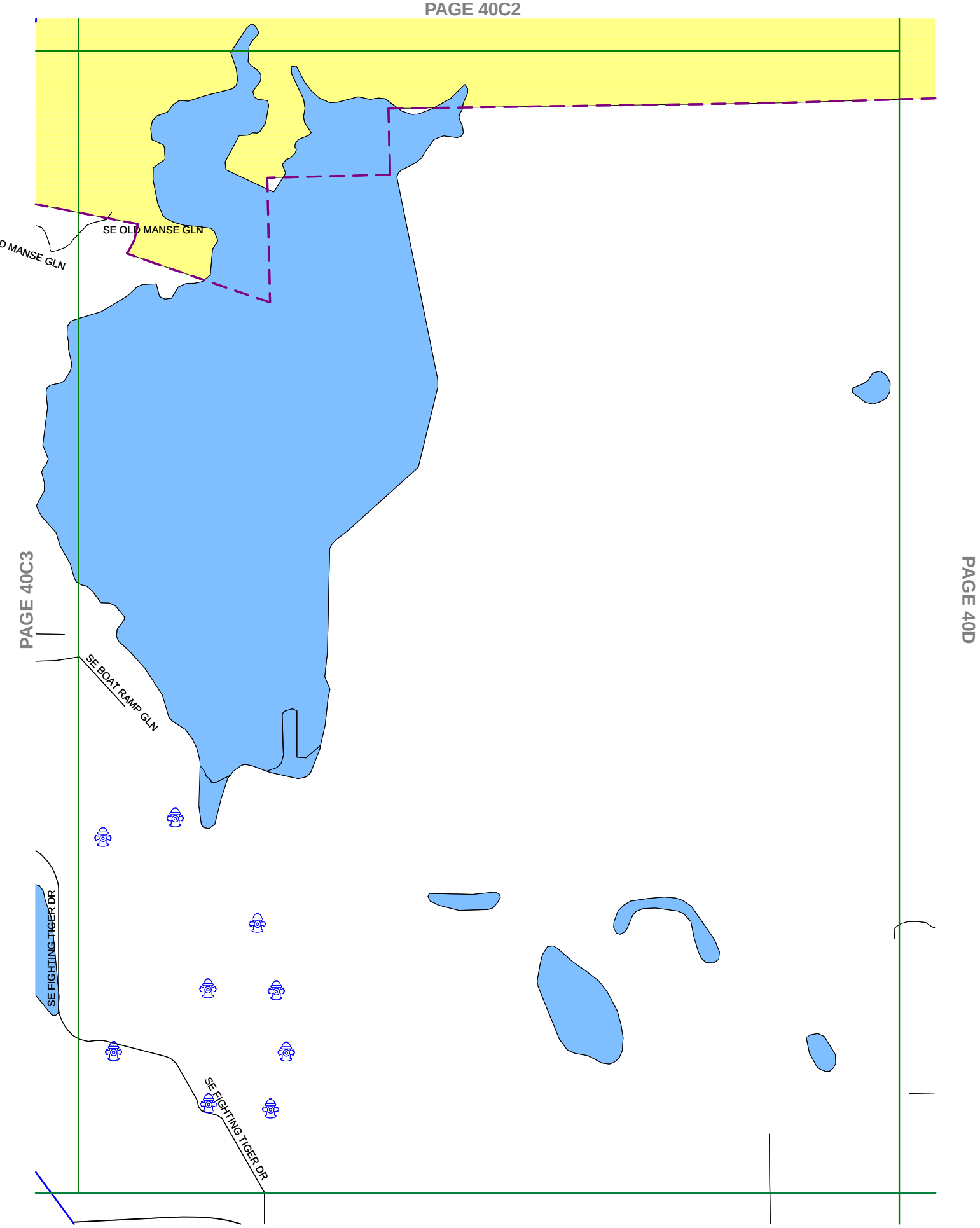

Return to Map Index

Print

1:600

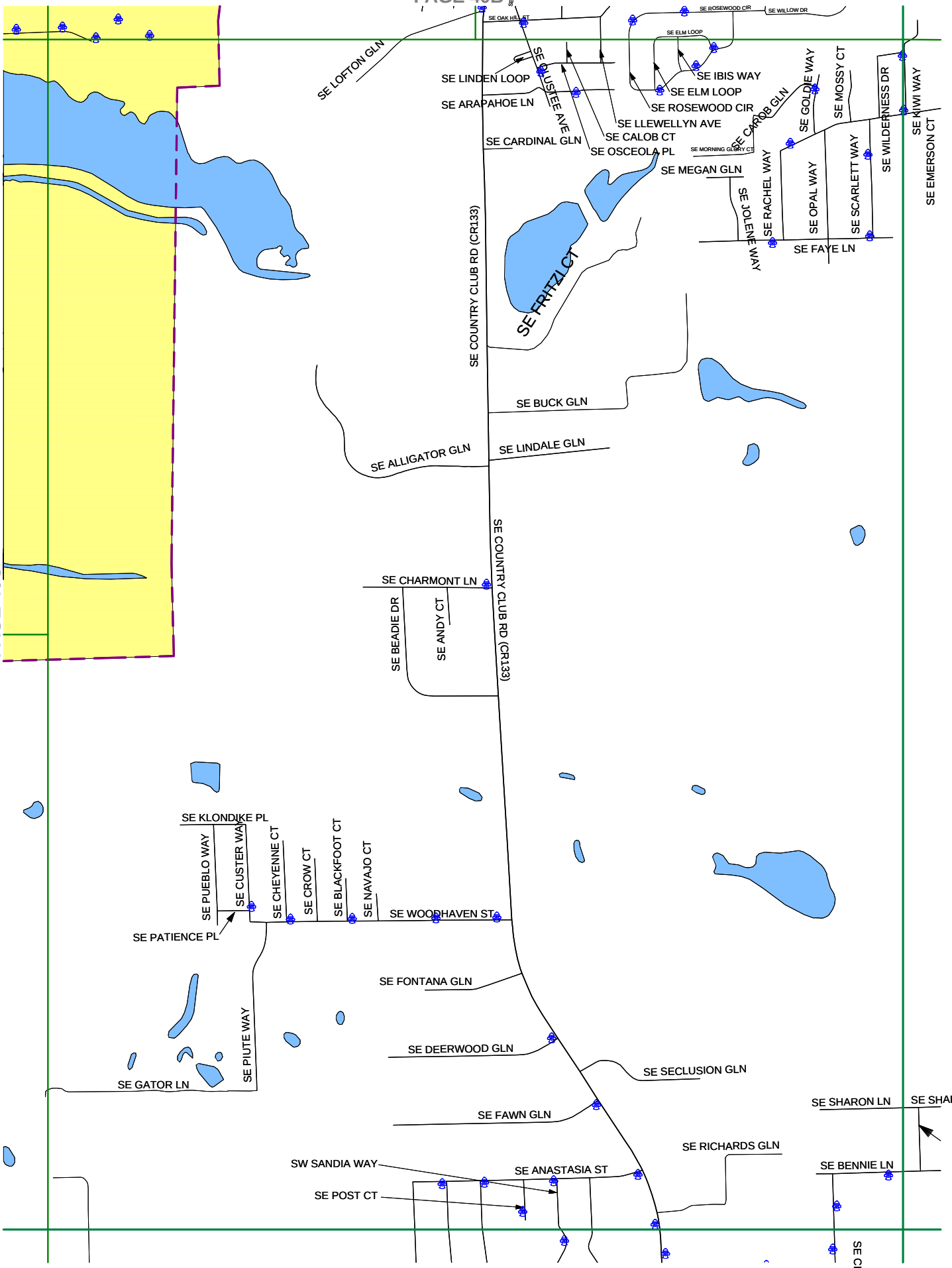

Return to Map Index

Print

1:1200

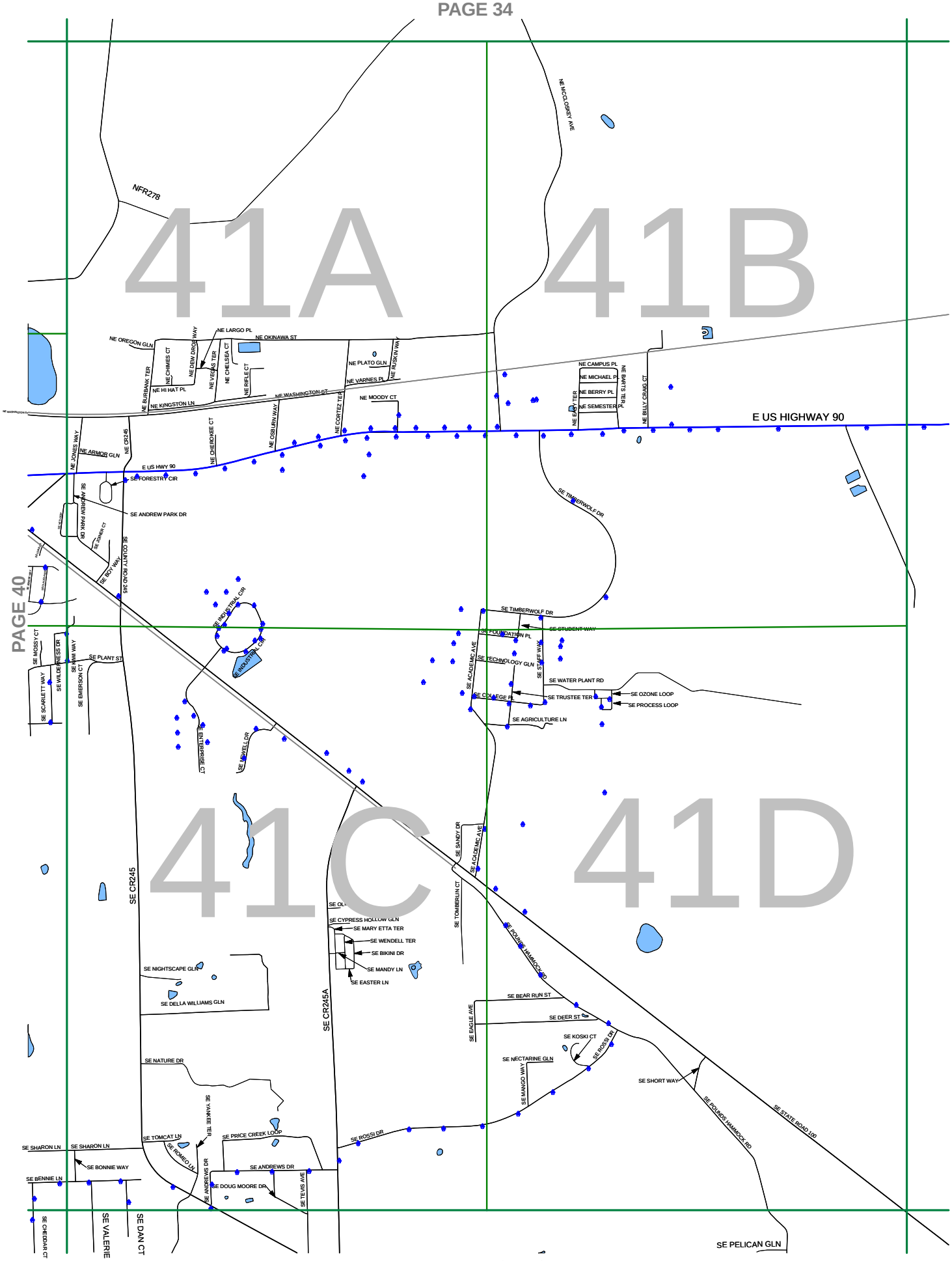

Return to Map Index

Print

1:2400

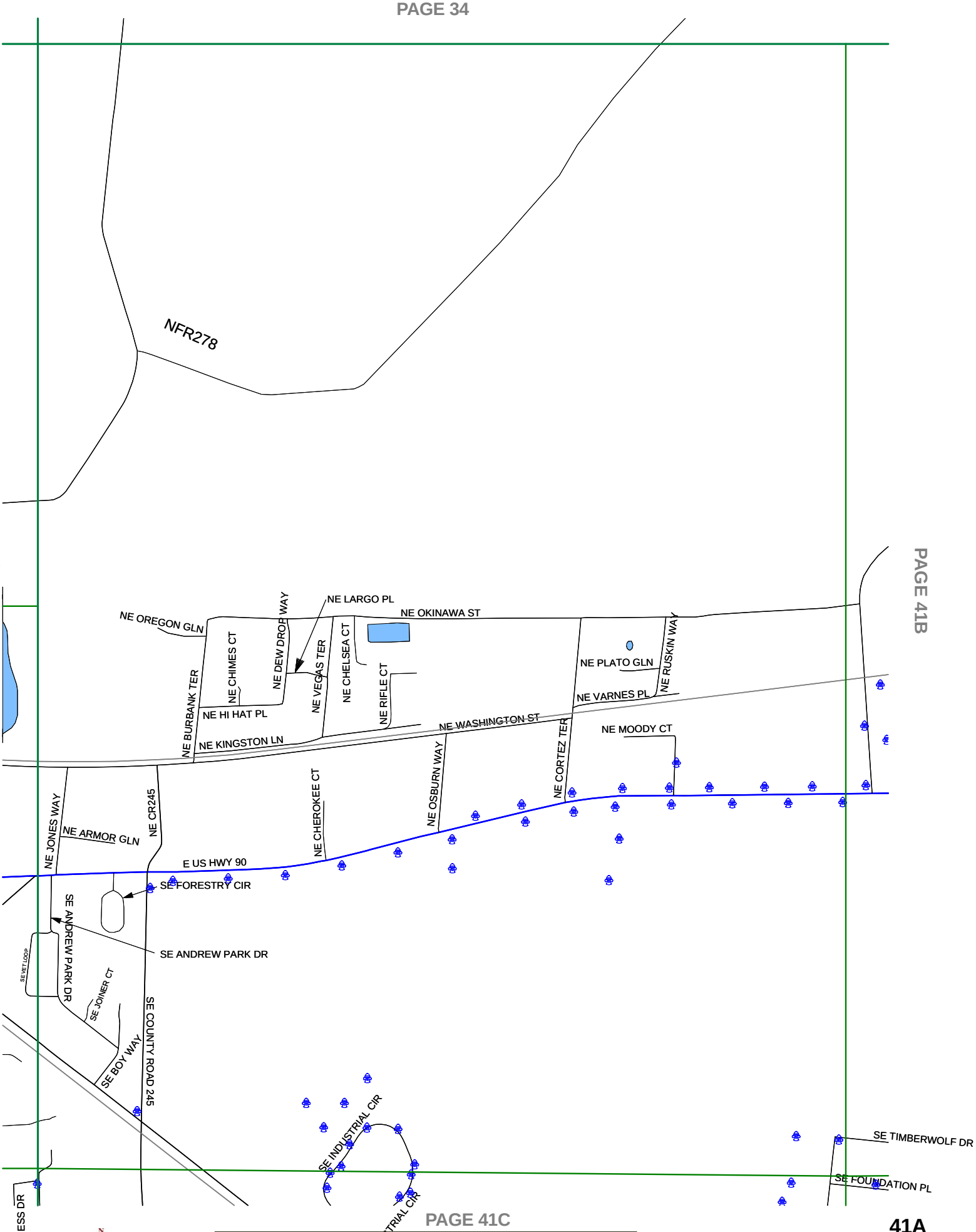

41A

Return to Map Index

Print

1:1200

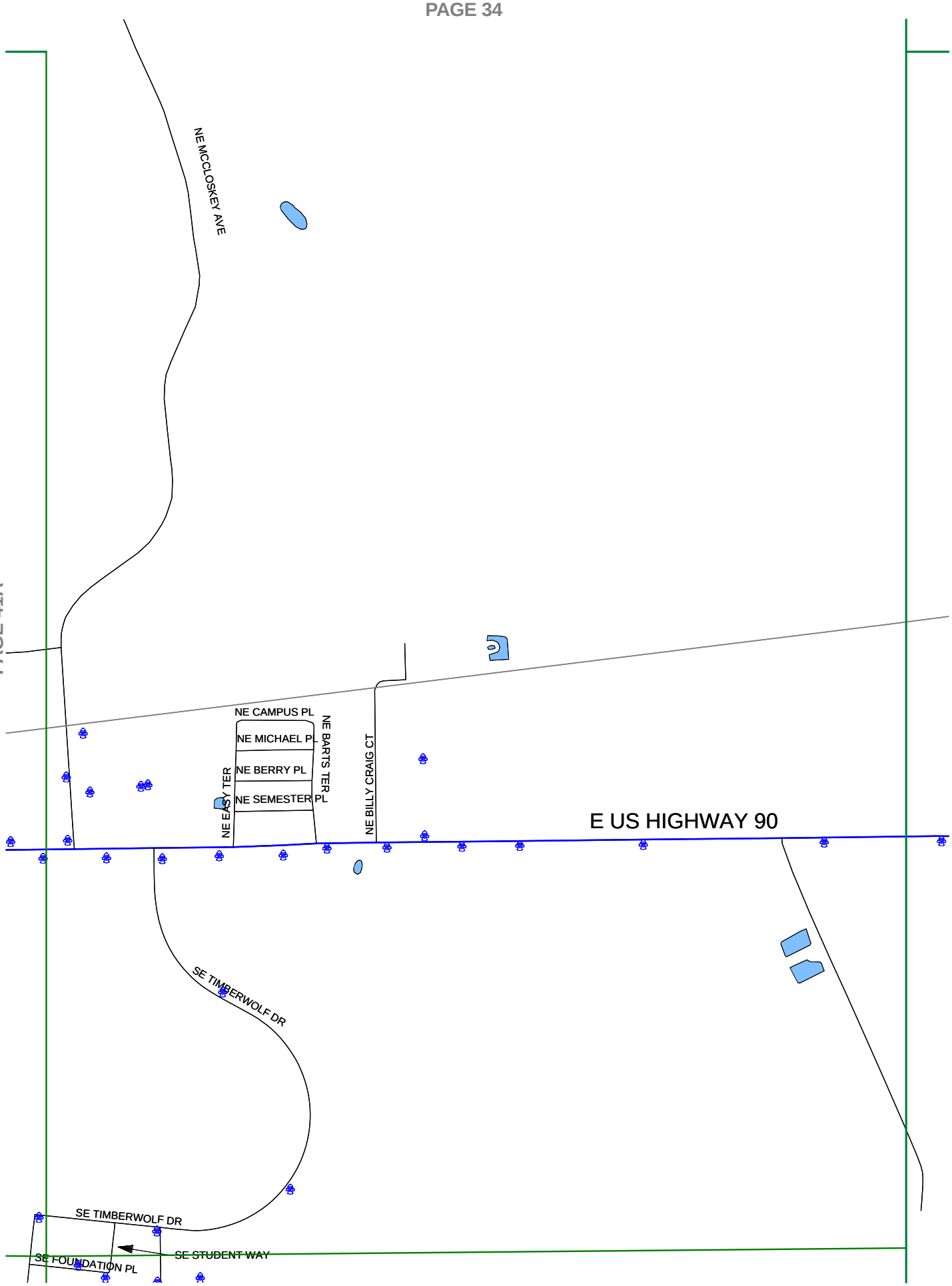

PAGE 41A

PAGE 42

PAGE 41D

Return to Map Index

Print

1:1200

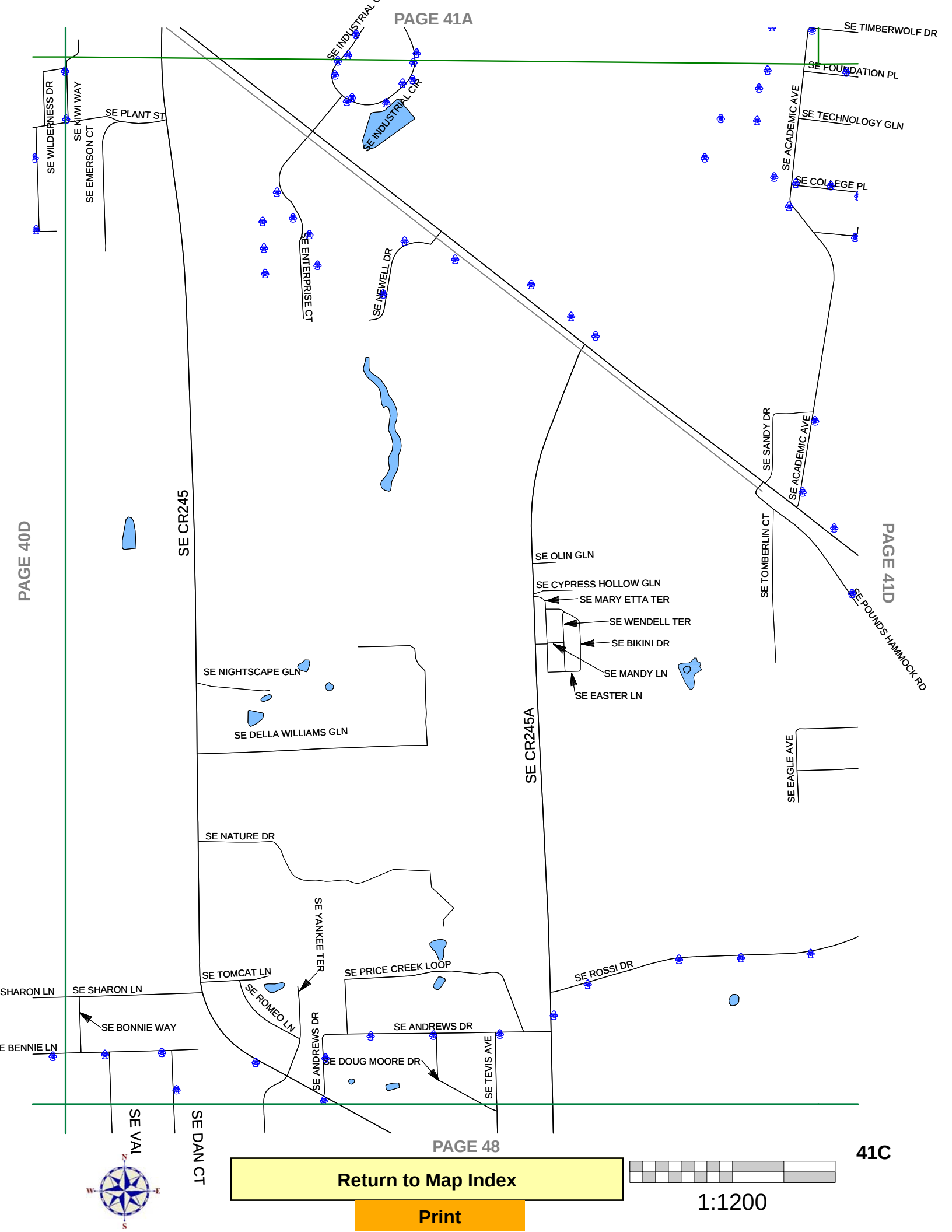
PAGE 41A
SE INDUSTRIAL CIR
SE INDUSTRIAL CIR
SE TIMBERWOLF DR
SE FOUNDATION PL
SE TECHNOLOGY GLN
SE ACADEMIC AVE
SE COLLEGE PL
SE WILDERNESS DR
SE KIWI WAY
SE PLANT ST
SE EMERSON CT
SE ENTERPRISE CT
SE NEWELL DR
SE SANDY DR
SE ACADEMIC AVE
SE TOMBERLIN CT
SE POUNDS HAMMOCK RD
PAGE 41D
PAGE 40D
SE CR245
SE OLIN GLN
SE CYPRESS HOLLOW GLN
SE MARY ETTA TER
SE WENDELL TER
SE BIKINI DR
SE MANDY LN
SE EASTER LN
SE NIGHTSCAPE GLN
SE DELLA WILLIAMS GLN
SE CR245A
SE EAGLE AVE
SE NATURE DR
SE YANKEE TER
SE TOMCAT LN
SE PRICE CREEK LOOP
SE ROSSI DR
SHARON LN
SE SHARON LN
SE ROMEO LN
SE BONNIE WAY
SE ANDREWS DR
SE ANDREWS DR
E BENNIE LN
SE DOUG MOORE DR
SE TEVIS AVE
SE VAL
SE DAN CT
PAGE 48
41C
Return to Map Index
Print
1:1200

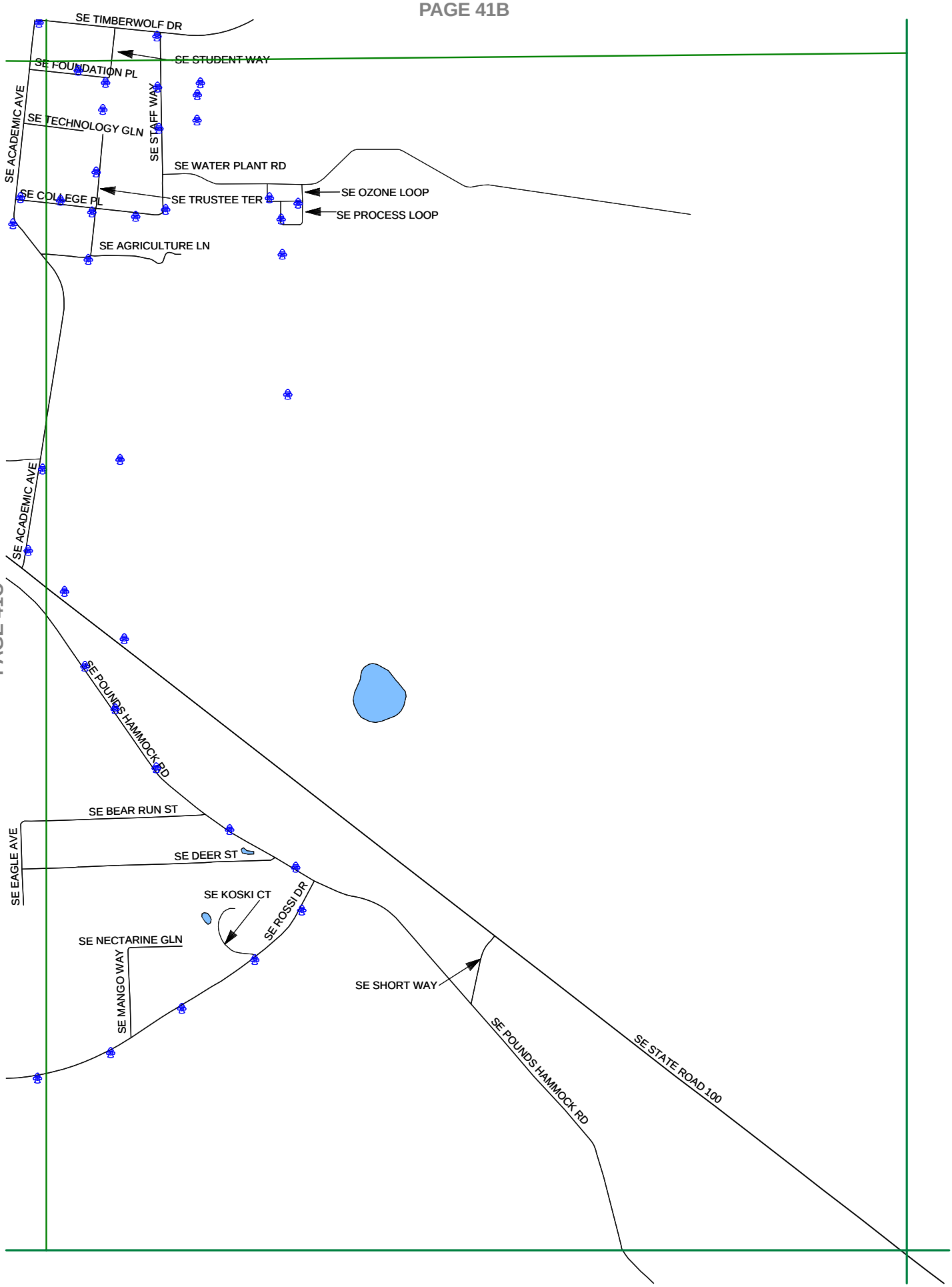

Return to Map Index

Print

1:1200

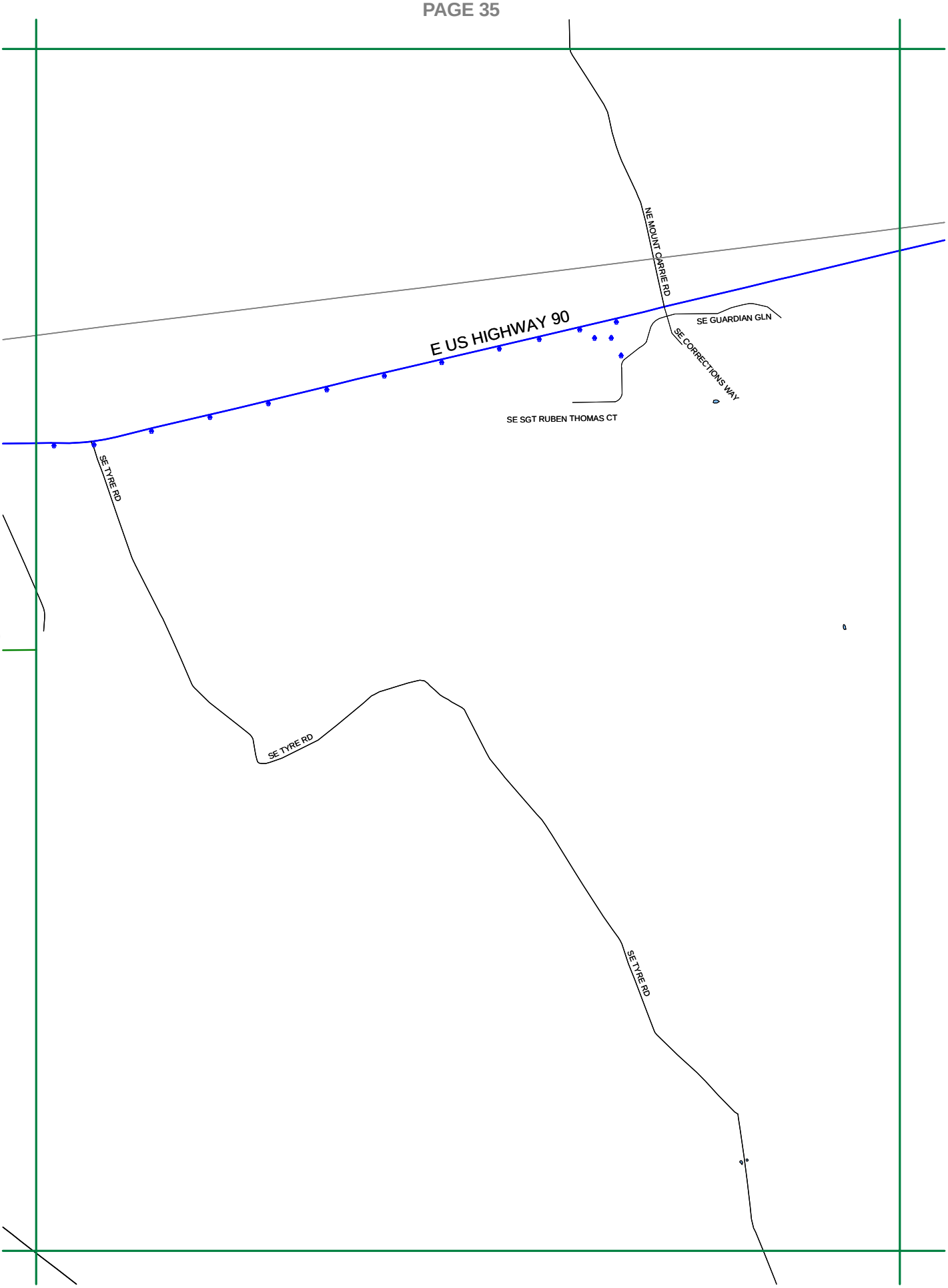
NE MOUNT CARRIE RD
E US HIGHWAY 90
SE GUARDIAN GLN
SE CORRECTIONS WAY
SE SGT RUBEN THOMAS CT
SE TYRE RD
SE TYRE RD
SE TYRE RD

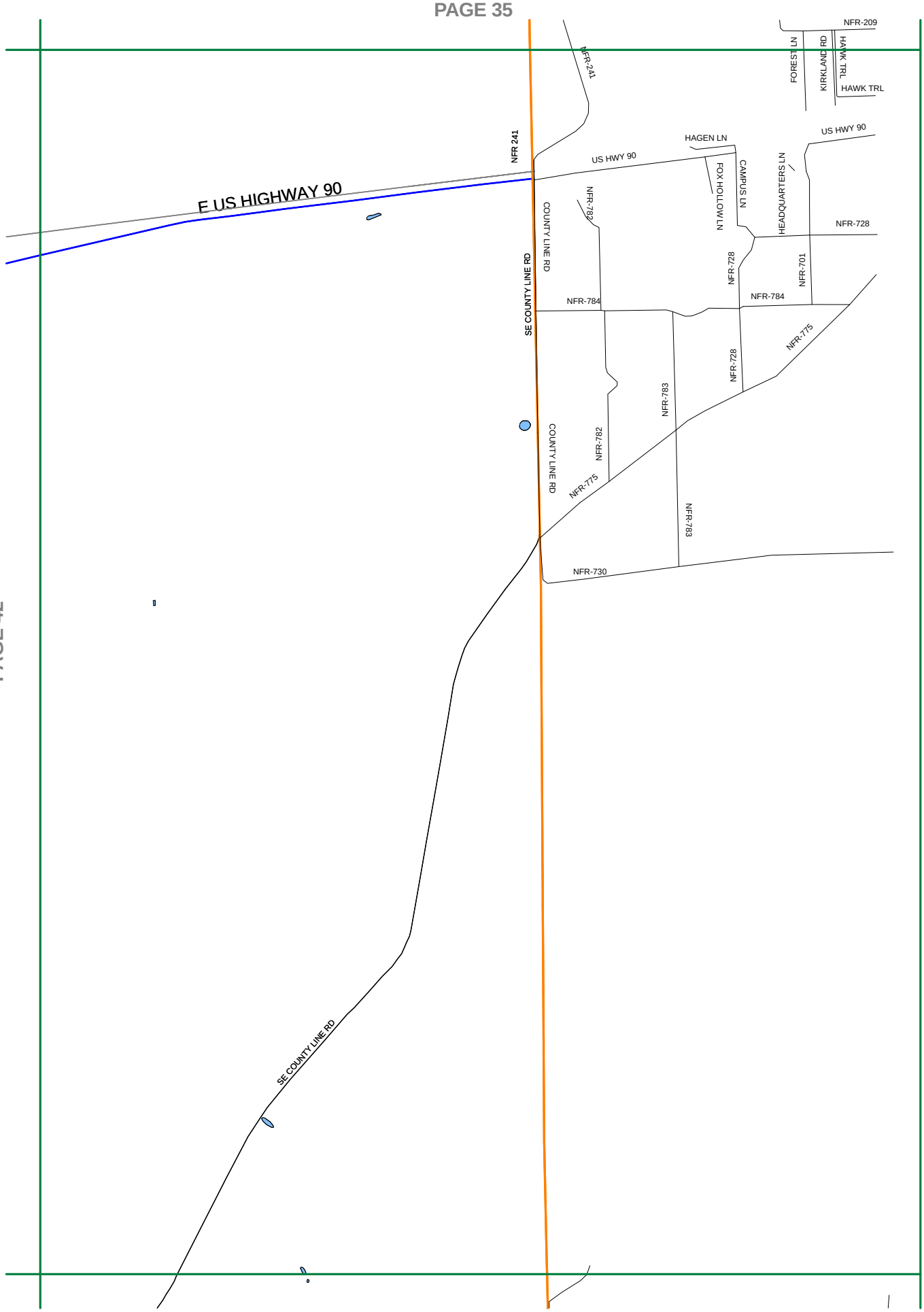
NFR-209
FOREST LN
KIRKLAND RD
HAWK TRL
HAWK TRL
NFR-241
NFR 241
US HWY 90
US HWY 90
HAGEN LN
FOX HOLLOW LN
CAMPUS LN
HEADQUARTERS LN
NFR-728
F US HIGHWAY 90
COUNTY LINE RD
NFR-782
NFR-728
NFR-701
SE COUNTY LINE RD
NFR-784
NFR-784
NFR-775
NFR-728
NFR-783
COUNTY LINE RD
NFR-782
NFR-775
NFR-783
NFR-730
SE COUNTY LINE RD

1:2400

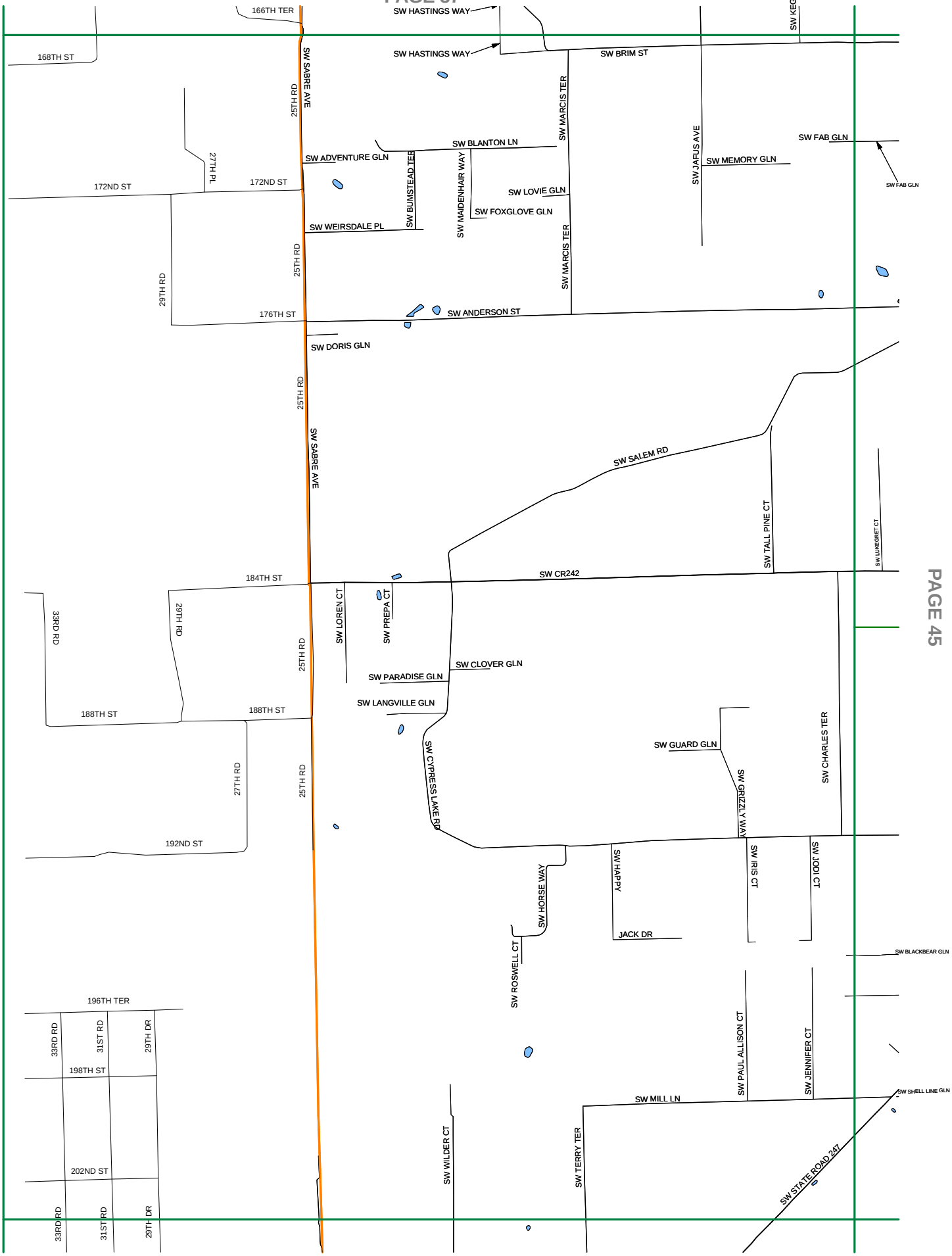

Return to Map Index

Print

1:2400

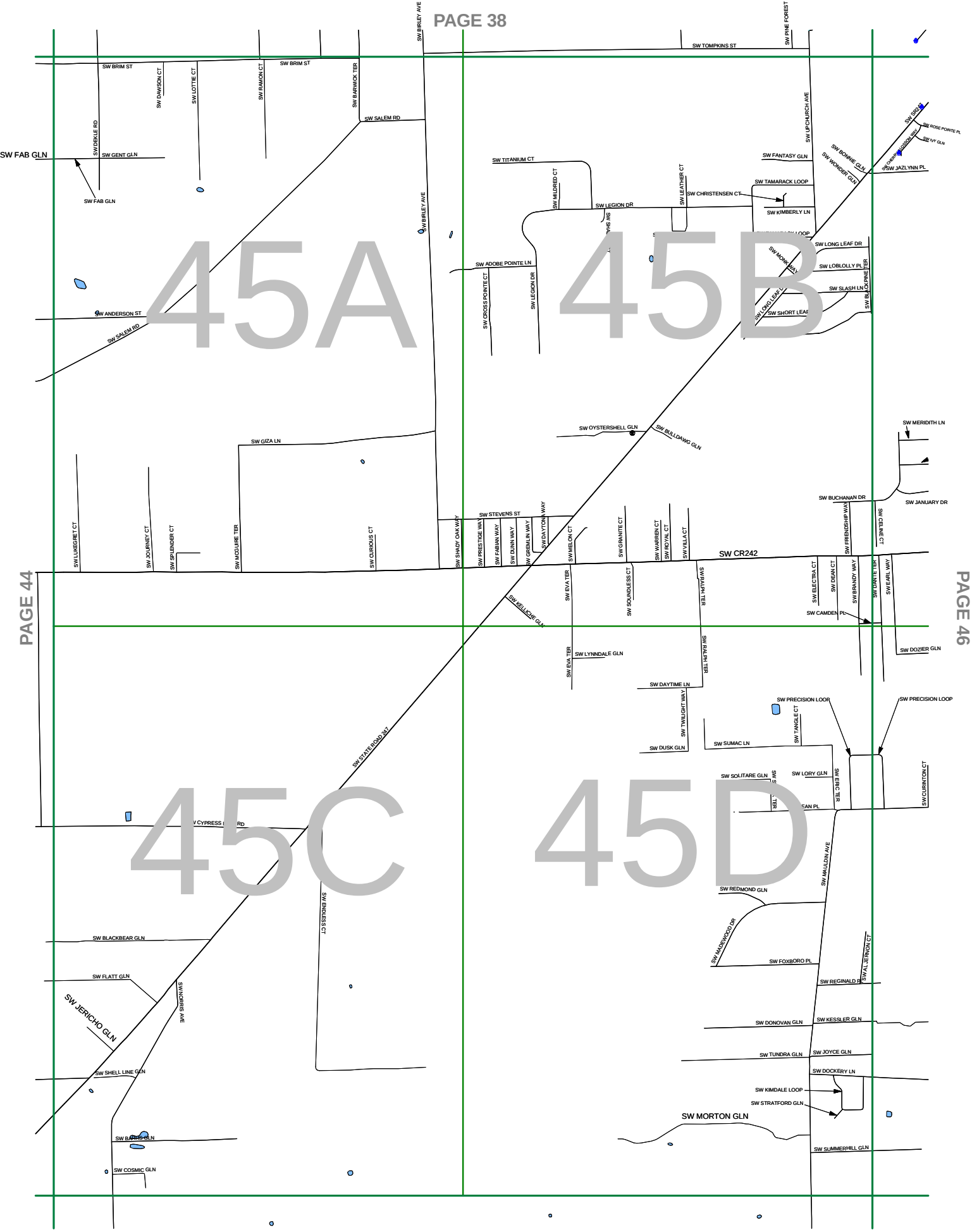

Return to Map Index

Print

1:2400

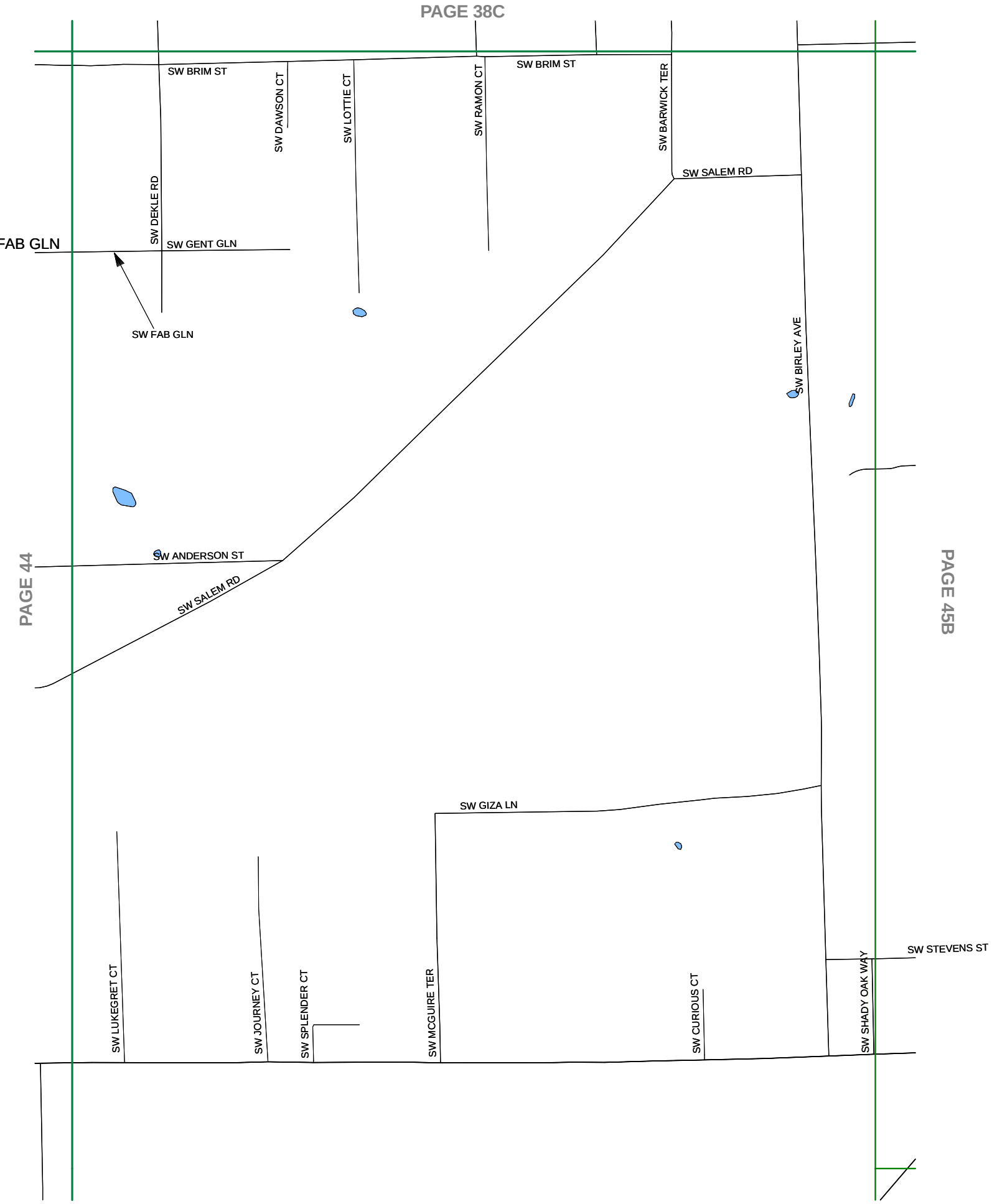

PAGE 45C

45A

Return to Map Index

Print

1:1200

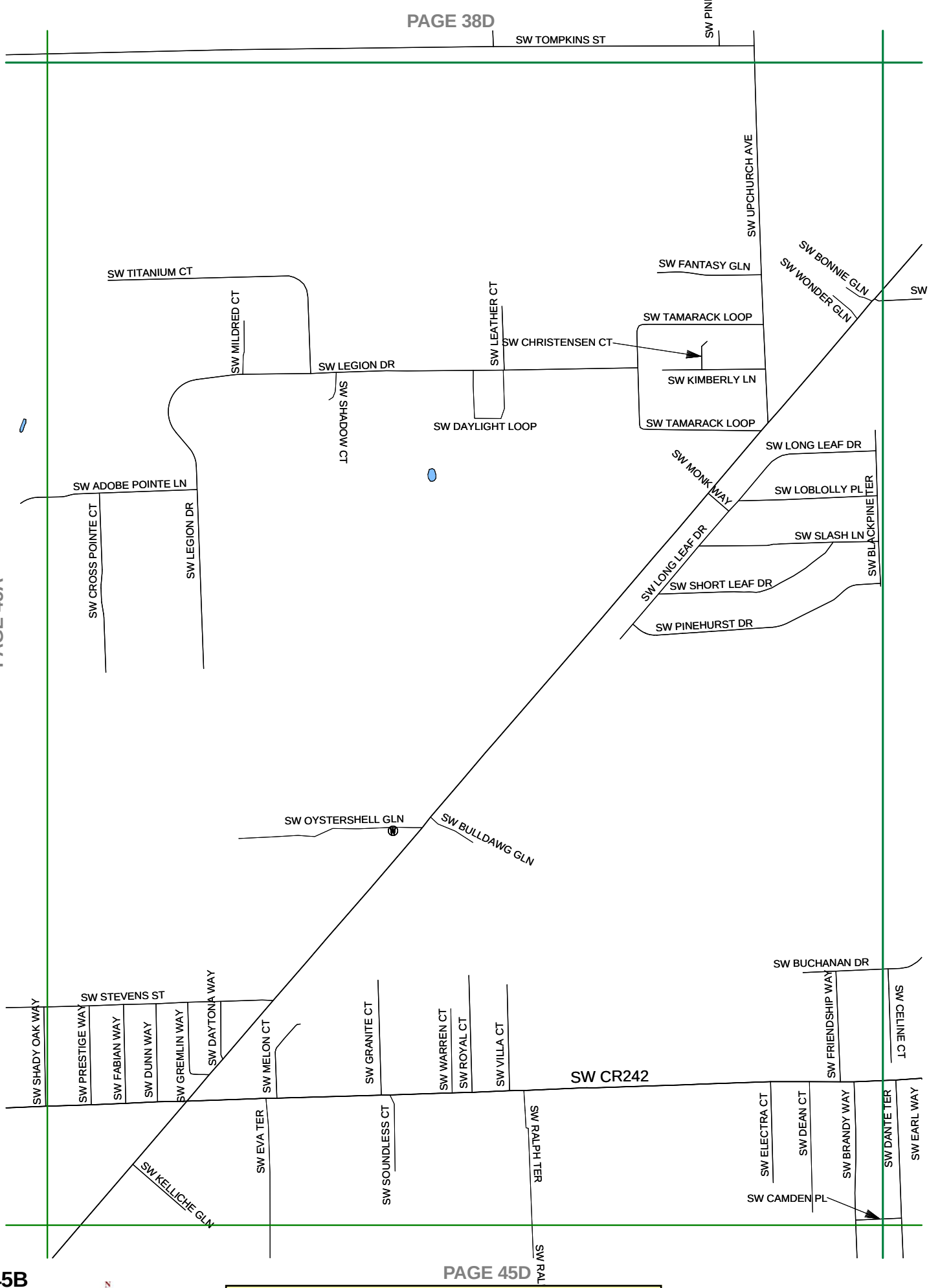

45B

Return to Map Index

Print

1:1200

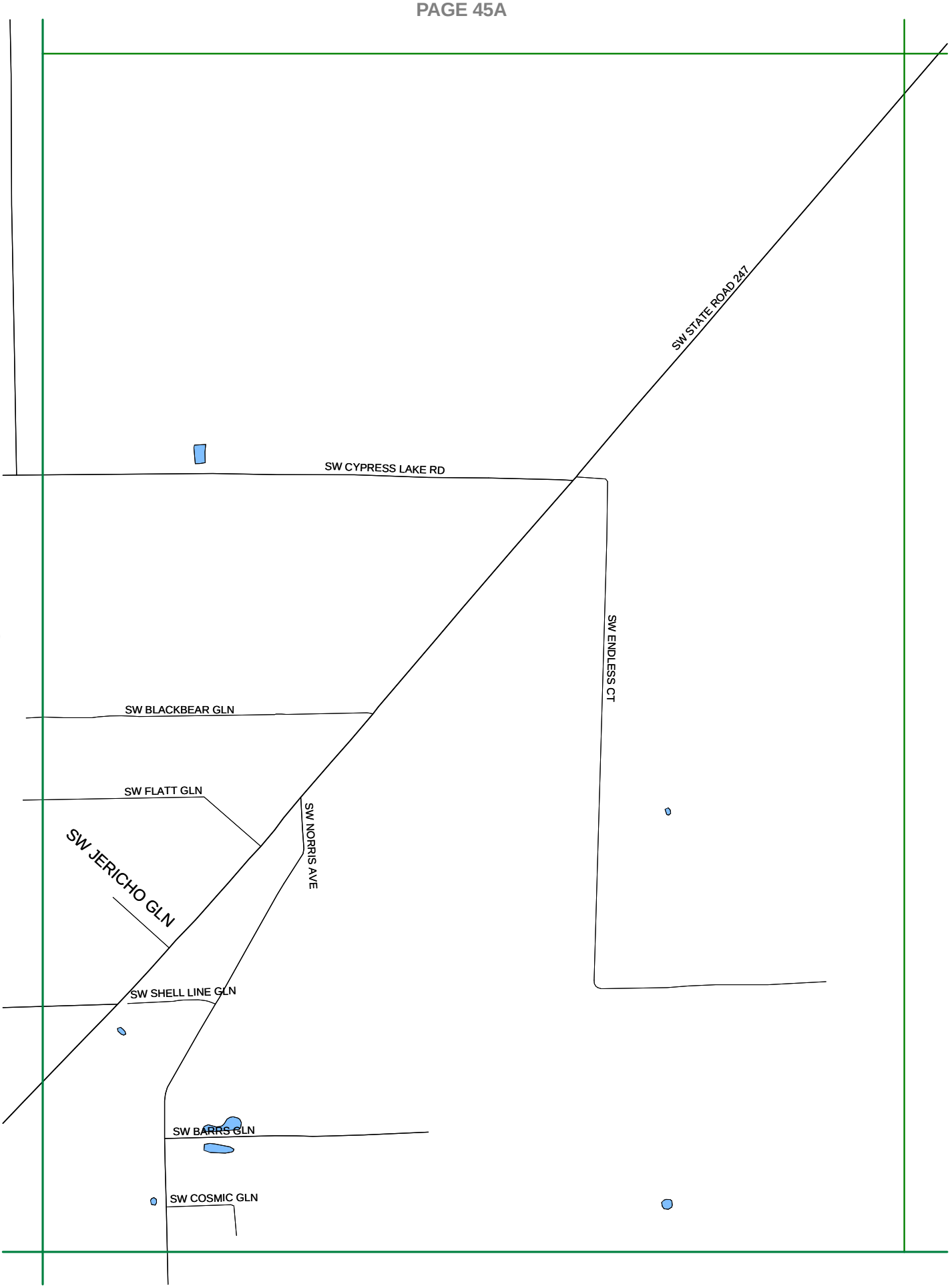

Return to Map Index

Print

1:1200

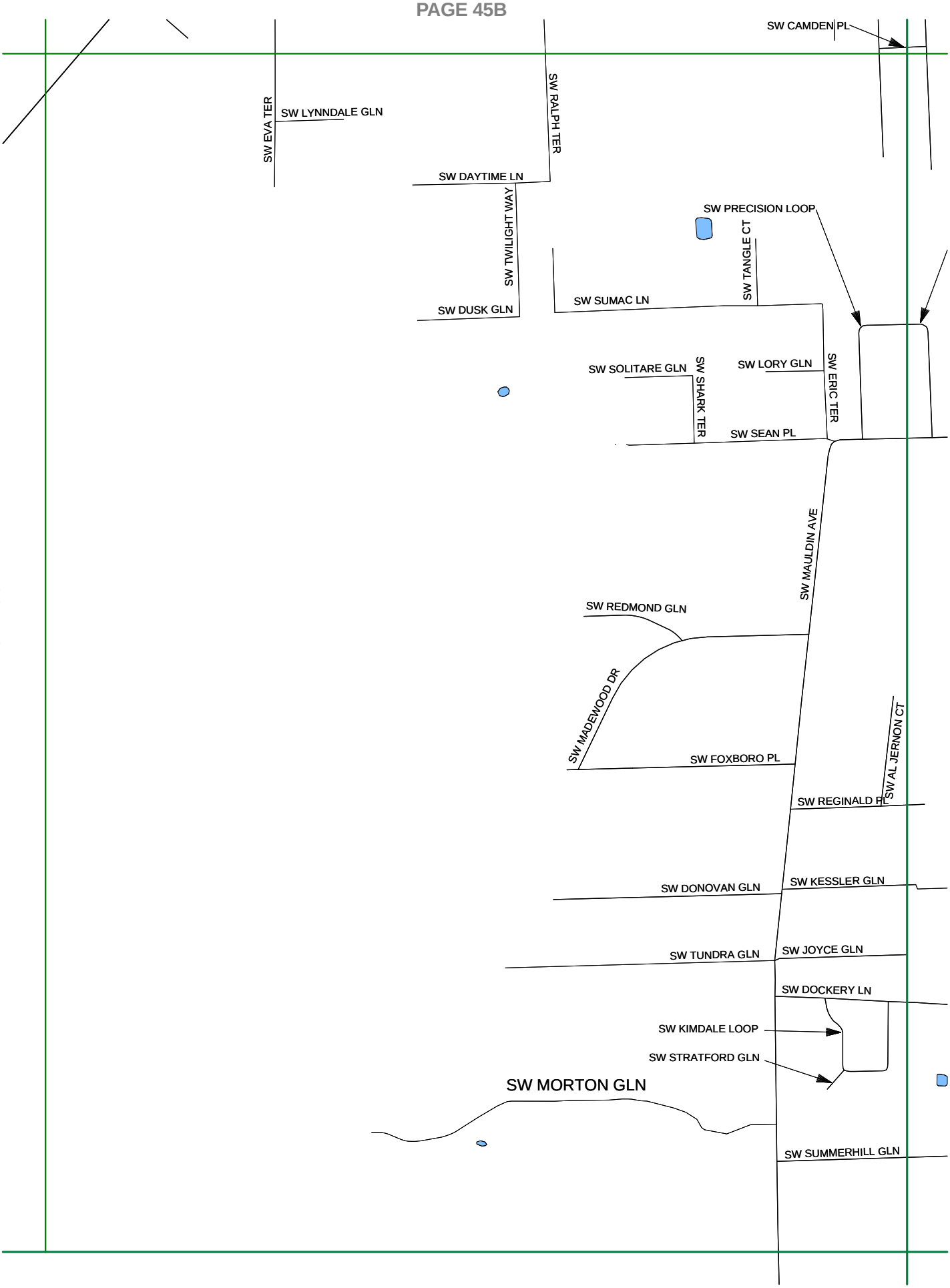
SW CAMDEN PL
SW EVA TER
SW LYNNDALE GLN
SW RALPH TER
SW DAYTIME LN
SW TWILIGHT WAY
SW PRECISION LOOP
SW TANGLE CT
SW SUMAC LN
SW DUSK GLN
SW SOLITARE GLN
SW SHARK TER
SW LORY GLN
SW ERIC TER
SW SEAN PL
SW MAULDIN AVE
SW REDMOND GLN
SW MADEWOOD DR
SW FOXBORO PL
SW AL JERNON CT
SW REGINALD PL
SW DONOVAN GLN
SW KESSLER GLN
SW TUNDRA GLN
SW JOYCE GLN
SW DOCKERY LN
SW KIMDALE LOOP
SW STRATFORD GLN
SW MORTON GLN
SW SUMMERHILL GLN

1:1200

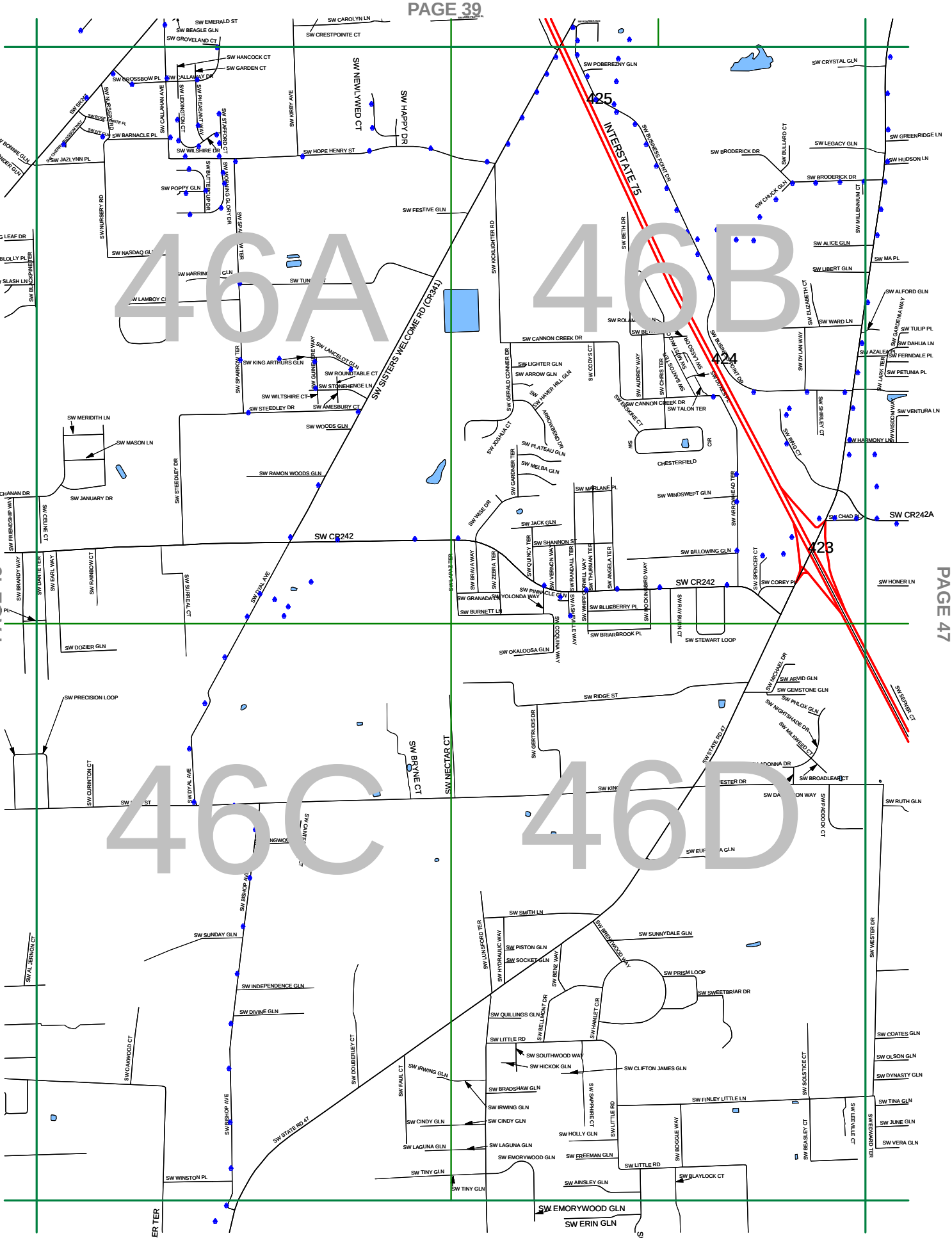
46A
46B
46C
46D
INTERSTATE 75
425
424
423
SW SISTERS WELCOME RD (CR341)
SW CR242
SW CR242A
SW NEWLYWED CT
SW HAPPY DR
SW HOPE HENRY ST
SW FESTIVE GLN
SW KICKLIGHTER RD
SW CANNON CREEK DR
SW CANNON CREEK DR
SW TALON TER
CHESTERFIELD
SW WOODS GLN
SW RAMON WOODS GLN
SW STEEDLEY DR
SW MEADOW GLEN TER
SW KING ARTHURS GLN
SW LANCELOT GLN
SW ROUNDTABLE CT
SW STONEHENGE LN
SW WILTSHIRE CT
SW AMESBURY CT
SW MERIDITH LN
SW MASON LN
SW JANUARY DR
SW BUCHANAN DR
SW FRIENDSHIP WAY
SW CELINE CT
SW BRANDY WAY
SW DANTE TER
SW EARL WAY
SW RAINBOW CT
SW SURREAL CT
SW DOZIER GLN
SW CAMDEN PL
SW PRECISION LOOP
SW CLINTON CT
SW STUDY AVE
SW BRYNE CT
SW NECTAR CT
SW RIDGE ST
SW GERTRUDS DR
SW STATE RD 47
SW MICHAEL DR
SW ARVID GLN
SW GEMSTONE GLN
SW PHLOX GLN
SW NIGHTSHADE DR
SW MILKWEED CT
SW BROADLEAF CT
SW PADDOCK CT
SW RUTH GLN
SW SERVER CT
SW WESTER DR
SW SMITH LN
SW SUNNYDALE GLN
SW PISTON GLN
SW SOCKET GLN
SW PRISM LOOP
SW SWEETBRIAR DR
SW SUNDAY GLN
SW INDEPENDENCE GLN
SW DIVINE GLN
SW QUILLINGS GLN
SW LITTLE RD
SW SOUTHWOOD WAY
SW HICKOK GLN
SW CLIFTON JAMES GLN
SW BRADSHAW GLN
SW IRWING GLN
SW CINDY GLN
SW LAGUNA GLN
SW EMORYWOOD GLN
SW FREEMAN GLN
SW HOLLY GLN
SW FINLEY LITTLE LN
SW COATES GLN
SW OLSON GLN
SW DYNASTY GLN
SW TINA GLN
SW JUNE GLN
SW VERA GLN
SW AINSLEY GLN
SW BLAYLOCK CT
SW TINY GLN
SW WINSTON PL
SW ZIEGLER TER
SW EMORYWOOD GLN
SW ERIN GLN
SW OAKWOOD CT
SW BISHOP AVE
SW ALJERNON CT
SW DOUBERLEY CT
SW FAUL CT
SW LUNSFORD TER
SW HYDRAULIC WAY
SW BENZ WAY
SW BERRYWOOD WAY
SW HAMLET CIR
SW BELLMONT DR
SW SAPPHIRE CT
SW BOGGLE WAY
SW BEASLEY CT
SW LEEVILLE CT
SW EDWARD TER
SW SOLSTICE CT
SW BRAVA WAY
SW ZEBRA TER
SW QUINCY TER
SW VERNON WAY
SW RANDALL TER
SW THURMAN TER
SW ANGELA TER
SW GRANADA WAY
SW YOLONDA WAY
SW PINNACLE GLN
SW BURNETT LN
SW BLUEBERRY PL
SW BRIARBROOK PL
SW OKALOOSA GLN
SW RAYBURN CT
SW STEWART LOOP
SW BILLOWING GLN
SW SPENCER CT
SW COREY PL
SW HONER LN
SW CHAD
SW WINDSWEPT GLN
SW ARROWHEAD TER
SW MARLANE PL
SW JACK GLN
SW SHANNON ST
SW WISE DR
SW PLATEAU GLN
SW MELBA GLN
SW GARDNER TER
SW JOSHUA CT
SW GERALD CONNER DR
SW LIGHTER GLN
SW ARROW GLN
SW ARCHWEBER DR GLN
SW COADY ST
SW AUDREY WAY
SW CHRIS TER
SW SHIRLEY CT
SW DYLAN WAY
SW WARD LN
SW ALFORD GLN
SW TULIP PL
SW DAHLIA LN
SW FERNDALE PL
SW PETUNIA PL
SW VENTURA LN
SW HARMONY LN
SW BUSINESS POINT DR
SW POBEREZNY GLN
SW CRYSTAL GLN
SW GREENRIDGE LN
SW LEGACY GLN
SW HUDSON LN
SW BRODERICK DR
SW BULLARD CT
SW CRUCK GLN
SW MILLENNIUM CT
SW ALICE GLN
SW MA PL
SW LIBERT GLN
SW ELIZABETH CT
SW GARDENIA WAY
SW AZALEA
SW LARK TER
SW BETH DR
SW ROLAND
SW BE
SW CAMPBELL
SW SANTOS WAY
SW LASSO WAY
SW ESKONE CT
SW CAROLYN LN
SW CRESTPOINTE CT
SW EMERALD ST
SW BEAGLE GLN
SW GROVELAND CT
SW HANCOCK CT
SW GARDEN CT
SW BROSSBOW PL
SW CALLAWAY DR
SW CALLAHAN AVE
SW ALBERTSON
SW BROOKSTONE PL
SW BROOKSTONE
SW CHERRY BLOSSOM WAY
SW BARNACLE PL
SW JAZLYNN PL
SW BONNIE GLN
SW WONDER GLN
SW LEXINGTON CT
SW PHEASANT WAY
SW WILSHIRE DR
SW STAFFORD CT
SW ABBEY AVE
SW POPPY GLN
SW BUTTERCUP DR
SW CROWNING GLORY DR
SW NURSERY RD
SW LONG LEAF DR
SW LOBLOLLY PL
SW SLASH LN
SW BLOOMFIELD TER
SW NASDAQ GLN
SW HARRING GLN
SW TUN
SW LAMBOY CT
SW TER
SW SPARROW TER
SW STEEDLEY DR
SW RAMON WOODS GLN
SW MEADOW GLEN TER
SW GLENDALE WAY
SW LANCELOT GLN
SW ROUNDTABLE CT
SW STONEHENGE LN
SW WILTSHIRE CT
SW AMESBURY CT
SW STEEDLEY DR
SW WOODS GLN
SW MERIDITH LN
SW MASON LN
SW JANUARY DR
SW BUCHANAN DR
SW FRIENDSHIP WAY
SW CELINE CT
SW BRANDY WAY
SW DANTE TER
SW EARL WAY
SW RAINBOW CT
SW SURREAL CT
SW DOZIER GLN
SW CAMDEN PL
SW PRECISION LOOP
SW CLINTON CT
SW STUDY AVE
SW BRYNE CT
SW NECTAR CT
SW RIDGE ST
SW GERTRUDS DR
SW STATE RD 47
SW MICHAEL DR
SW ARVID GLN
SW GEMSTONE GLN
SW PHLOX GLN
SW NIGHTSHADE DR
SW MILKWEED CT
SW BROADLEAF CT
SW PADDOCK CT
SW RUTH GLN
SW SERVER CT
SW WESTER DR
SW SMITH LN
SW SUNNYDALE GLN
SW PISTON GLN
SW SOCKET GLN
SW PRISM LOOP
SW SWEETBRIAR DR
SW SUNDAY GLN
SW INDEPENDENCE GLN
SW DIVINE GLN
SW QUILLINGS GLN
SW LITTLE RD
SW SOUTHWOOD WAY
SW HICKOK GLN
SW CLIFTON JAMES GLN
SW BRADSHAW GLN
SW IRWING GLN
SW CINDY GLN
SW LAGUNA GLN
SW EMORYWOOD GLN
SW FREEMAN GLN
SW HOLLY GLN
SW FINLEY LITTLE LN
SW COATES GLN
SW OLSON GLN
SW DYNASTY GLN
SW TINA GLN
SW JUNE GLN
SW VERA GLN
SW AINSLEY GLN
SW BLAYLOCK CT
SW TINY GLN
SW WINSTON PL
SW ZIEGLER TER
SW EMORYWOOD GLN
SW ERIN GLN
SW OAKWOOD CT
SW BISHOP AVE
SW ALJERNON CT
SW DOUBERLEY CT
SW FAUL CT
SW LUNSFORD TER
SW HYDRAULIC WAY
SW BENZ WAY
SW BERRYWOOD WAY
SW HAMLET CIR
SW BELLMONT DR
SW SAPPHIRE CT
SW BOGGLE WAY
SW BEASLEY CT
SW LEEVILLE CT
SW EDWARD TER
SW SOLSTICE CT
SW BRAVA WAY
SW ZEBRA TER
SW QUINCY TER
SW VERNON WAY
SW RANDALL TER
SW THURMAN TER
SW ANGELA TER
SW GRANADA WAY
SW YOLONDA WAY
SW PINNACLE GLN
SW BURNETT LN
SW BLUEBERRY PL
SW BRIARBROOK PL
SW OKALOOSA GLN
SW RAYBURN CT
SW STEWART LOOP
SW BILLOWING GLN
SW SPENCER CT
SW COREY PL
SW HONER LN
SW CHAD
SW WINDSWEPT GLN
SW ARROWHEAD TER
SW MARLANE PL
SW JACK GLN
SW SHANNON ST
SW WISE DR
SW PLATEAU GLN
SW MELBA GLN
SW GARDNER TER
SW JOSHUA CT
SW GERALD CONNER DR
SW LIGHTER GLN
SW ARROW GLN
SW ARCHWEBER DR GLN
SW COADY ST
SW AUDREY WAY
SW CHRIS TER
SW SHIRLEY CT
SW DYLAN WAY
SW WARD LN
SW ALFORD GLN
SW TULIP PL
SW DAHLIA LN
SW FERNDALE PL
SW PETUNIA PL
SW VENTURA LN
SW HARMONY LN
SW BUSINESS POINT DR
SW POBEREZNY GLN
SW CRYSTAL GLN
SW GREENRIDGE LN
SW LEGACY GLN
SW HUDSON LN
SW BRODERICK DR
SW BULLARD CT
SW CRUCK GLN
SW MILLENNIUM CT
SW ALICE GLN
SW MA PL
SW LIBERT GLN
SW ELIZABETH CT
SW GARDENIA WAY
SW AZALEA
SW LARK TER
SW BETH DR
SW ROLAND
SW BE
SW CAMPBELL
SW SANTOS WAY
SW LASSO WAY
SW ESKONE CT
SW CANNON CREEK DR
SW TALON TER
CHESTERFIELD
SW WOODS GLN
SW RAMON WOODS GLN
SW STEEDLEY DR
SW MEADOW GLEN TER
SW KING ARTHURS GLN

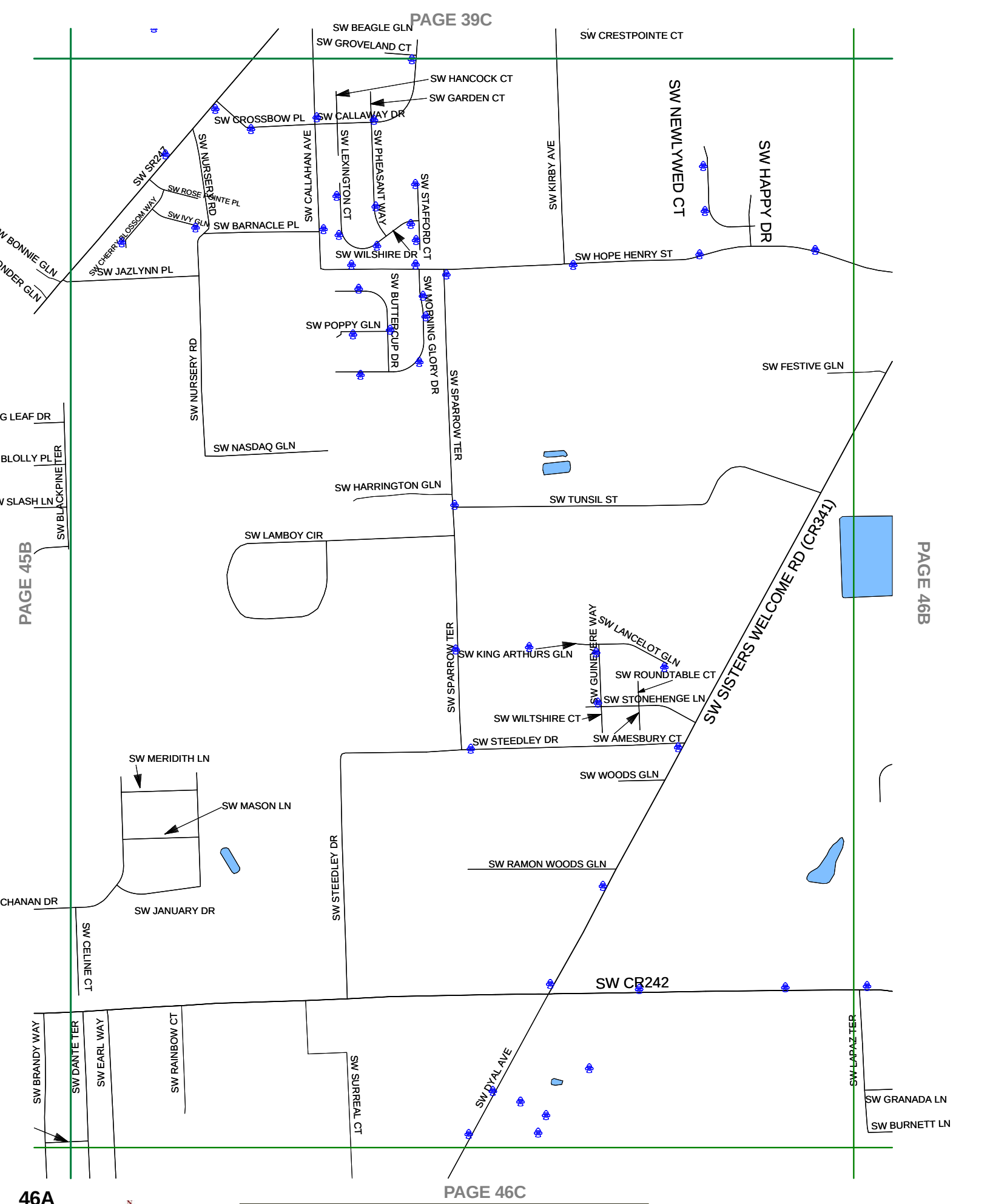

46A

Return to Map Index

Print

1:1200

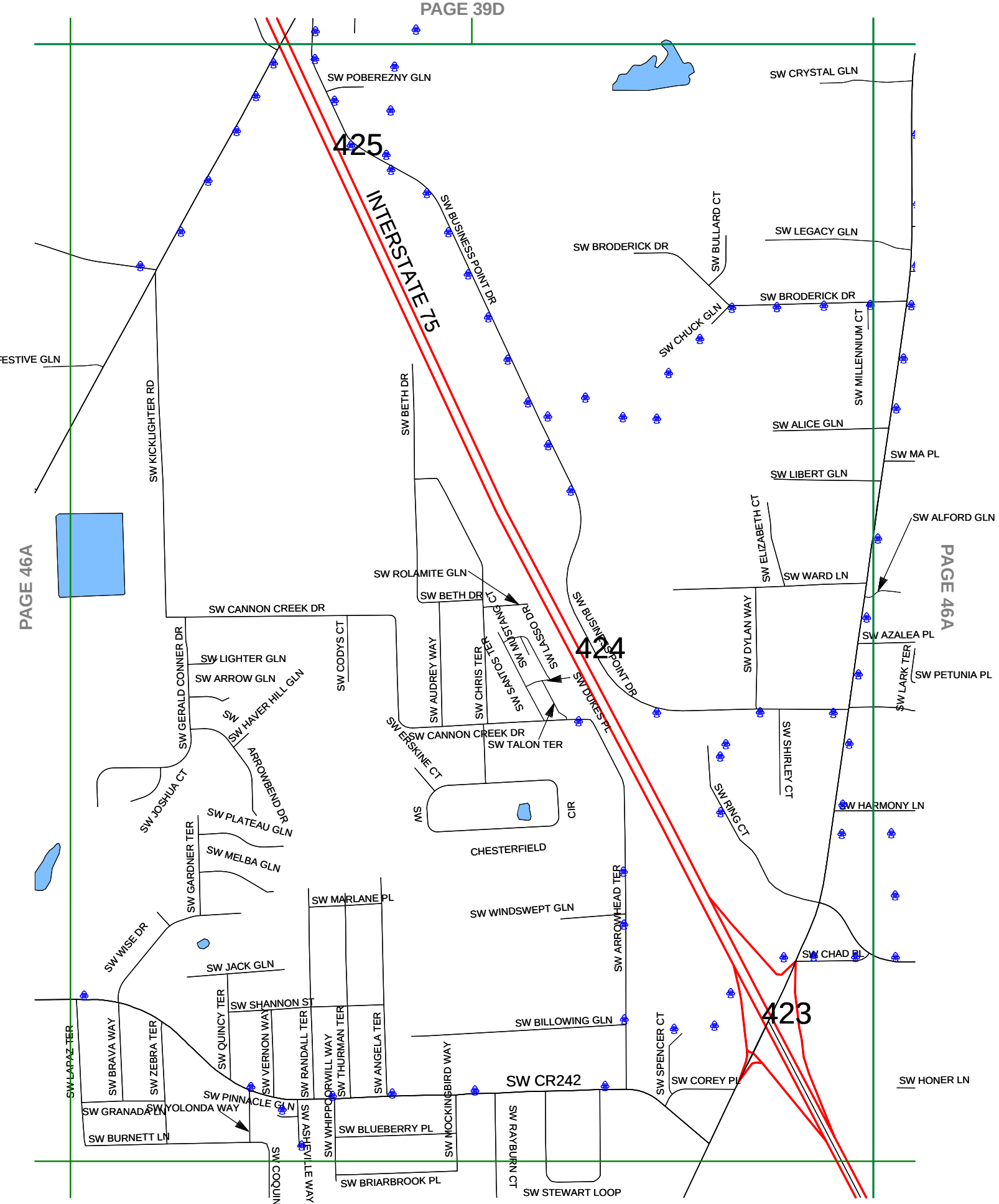

46B

Return to Map Index

Print

1:1200

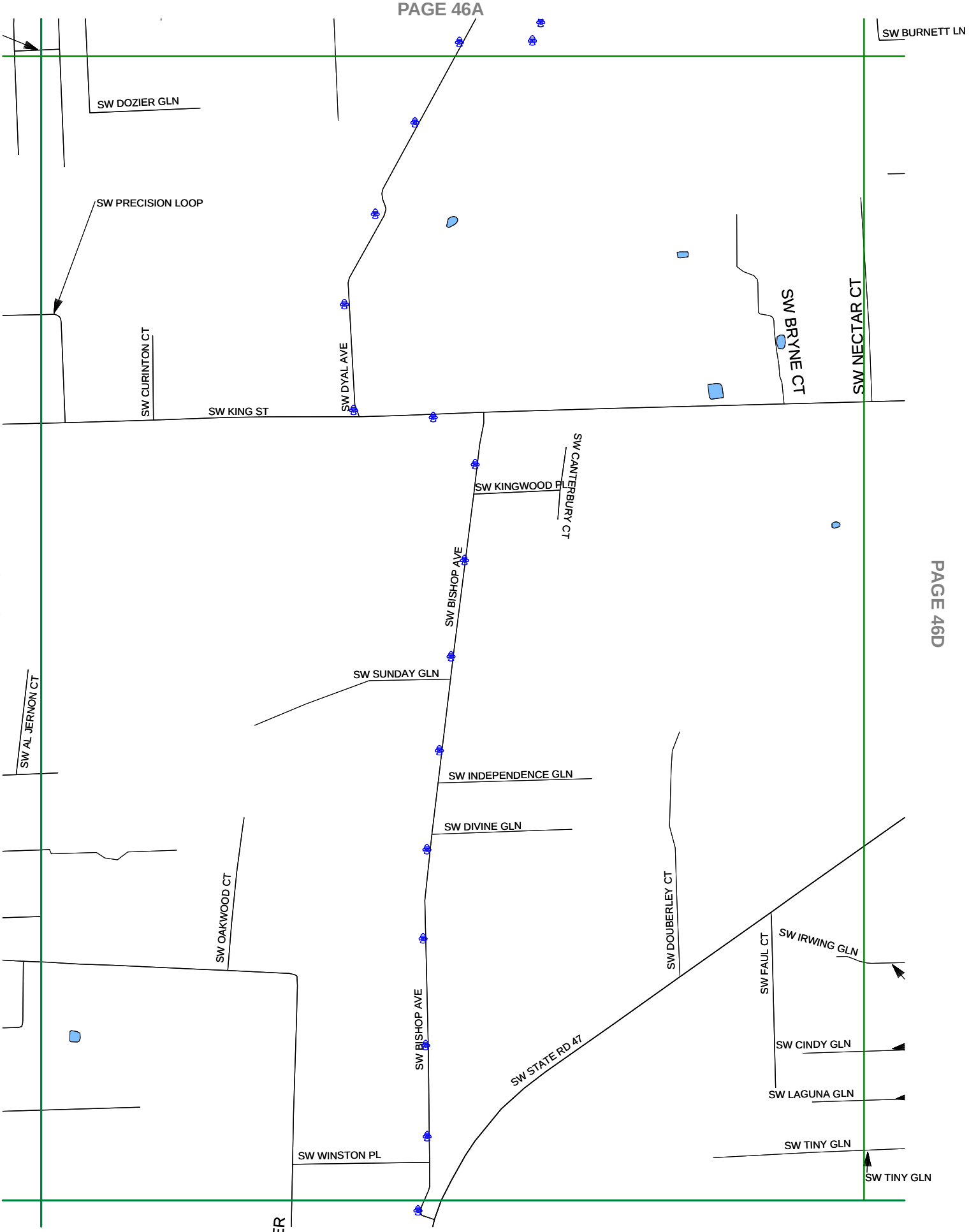

Return to Map Index

Print

1:1200

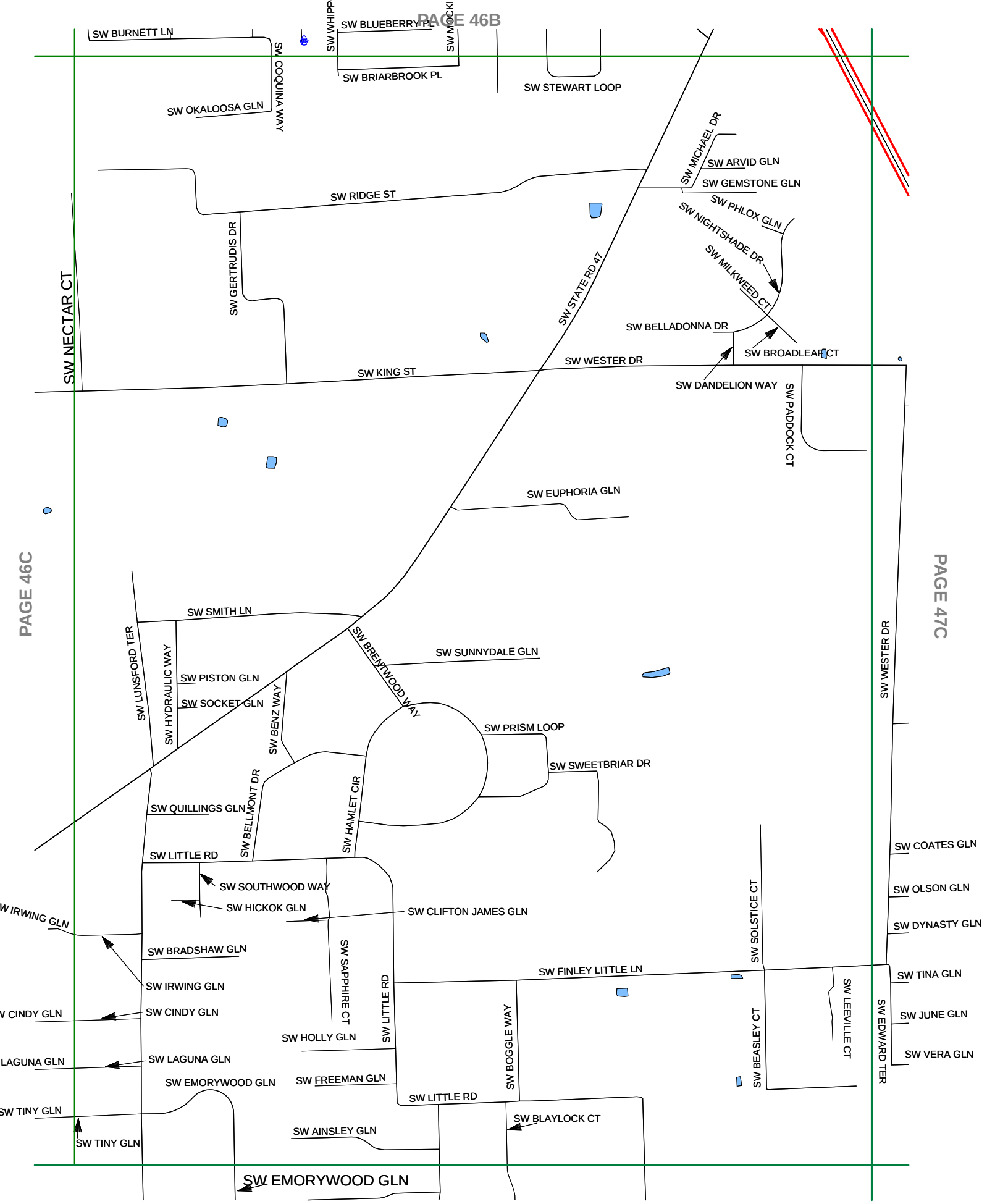

46D

Return to Map Index

Print

1:1200

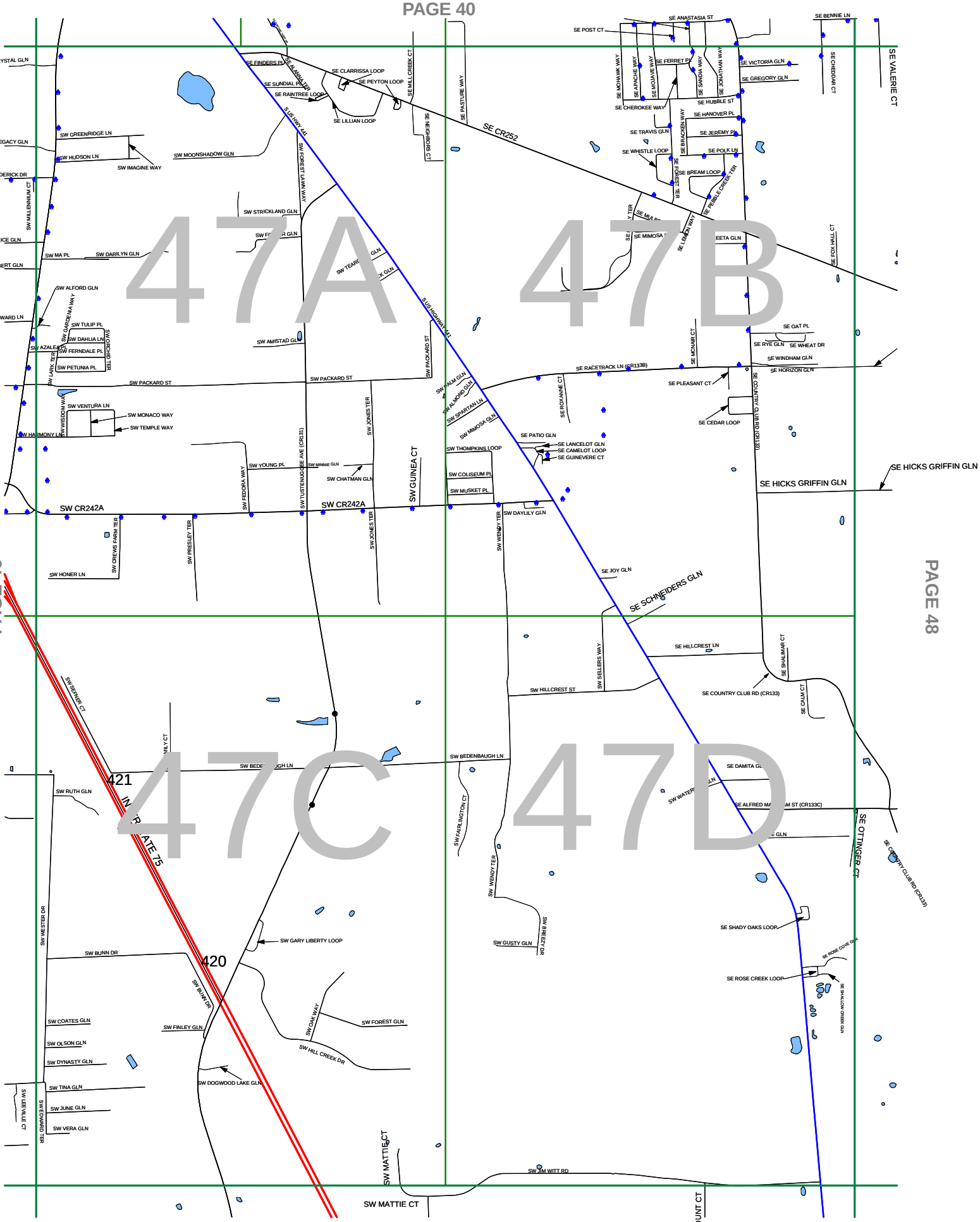

PAGE 46
PAGE 48
PAGE 54

Return to Map Index

Print

1:2400

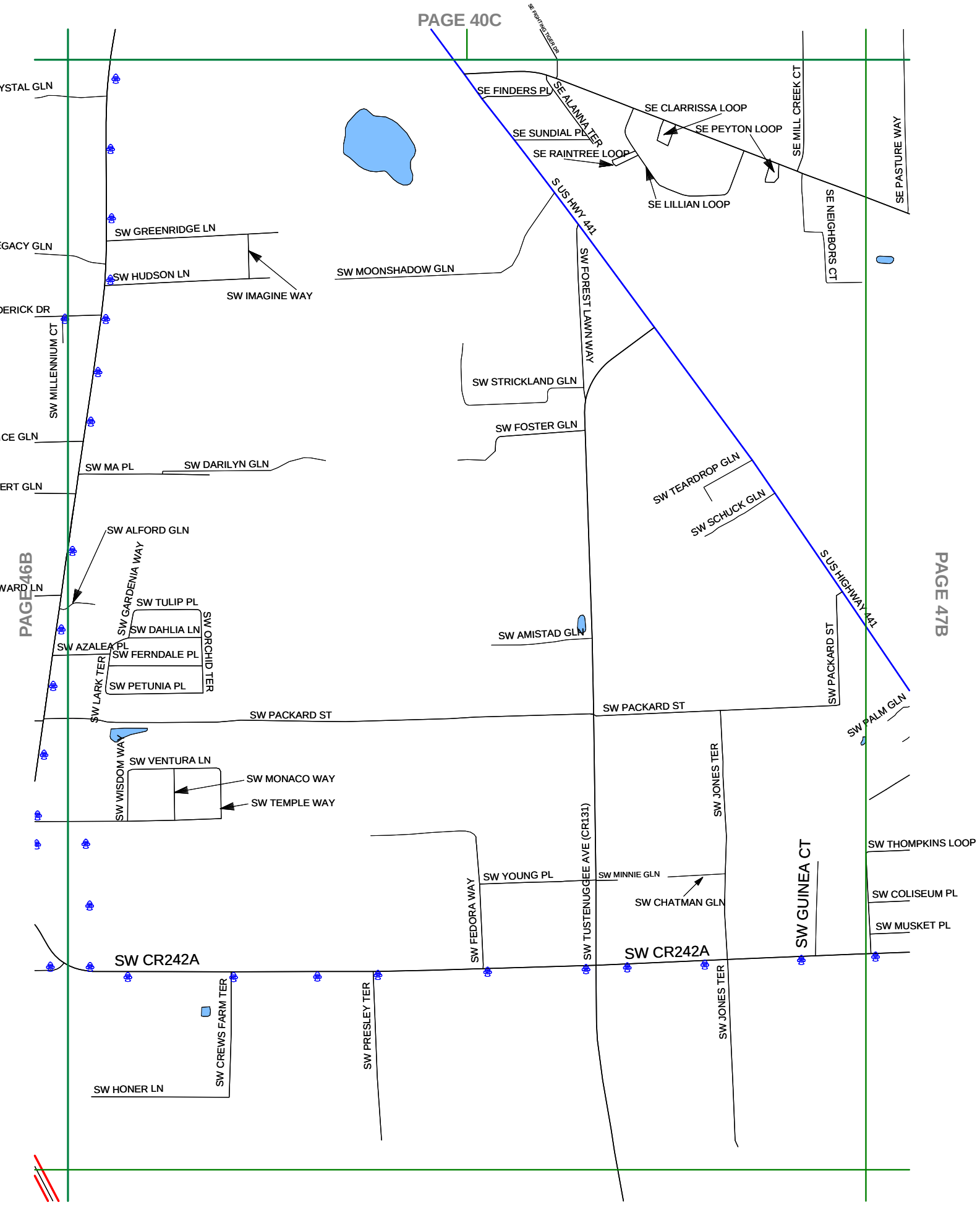

Return to Map Index

Print

1:1200

47A

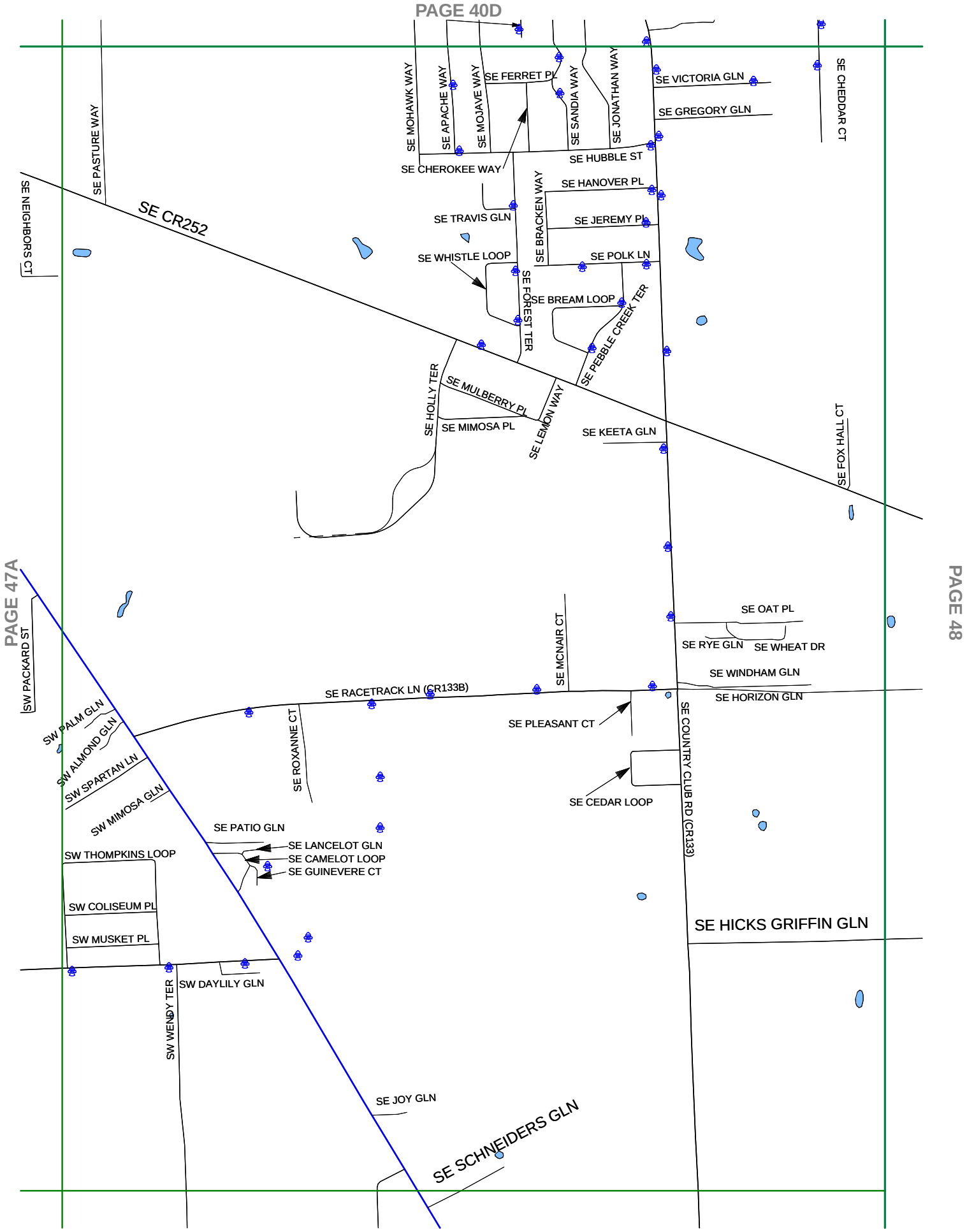

47B

Return to Map Index

Print

1:1200

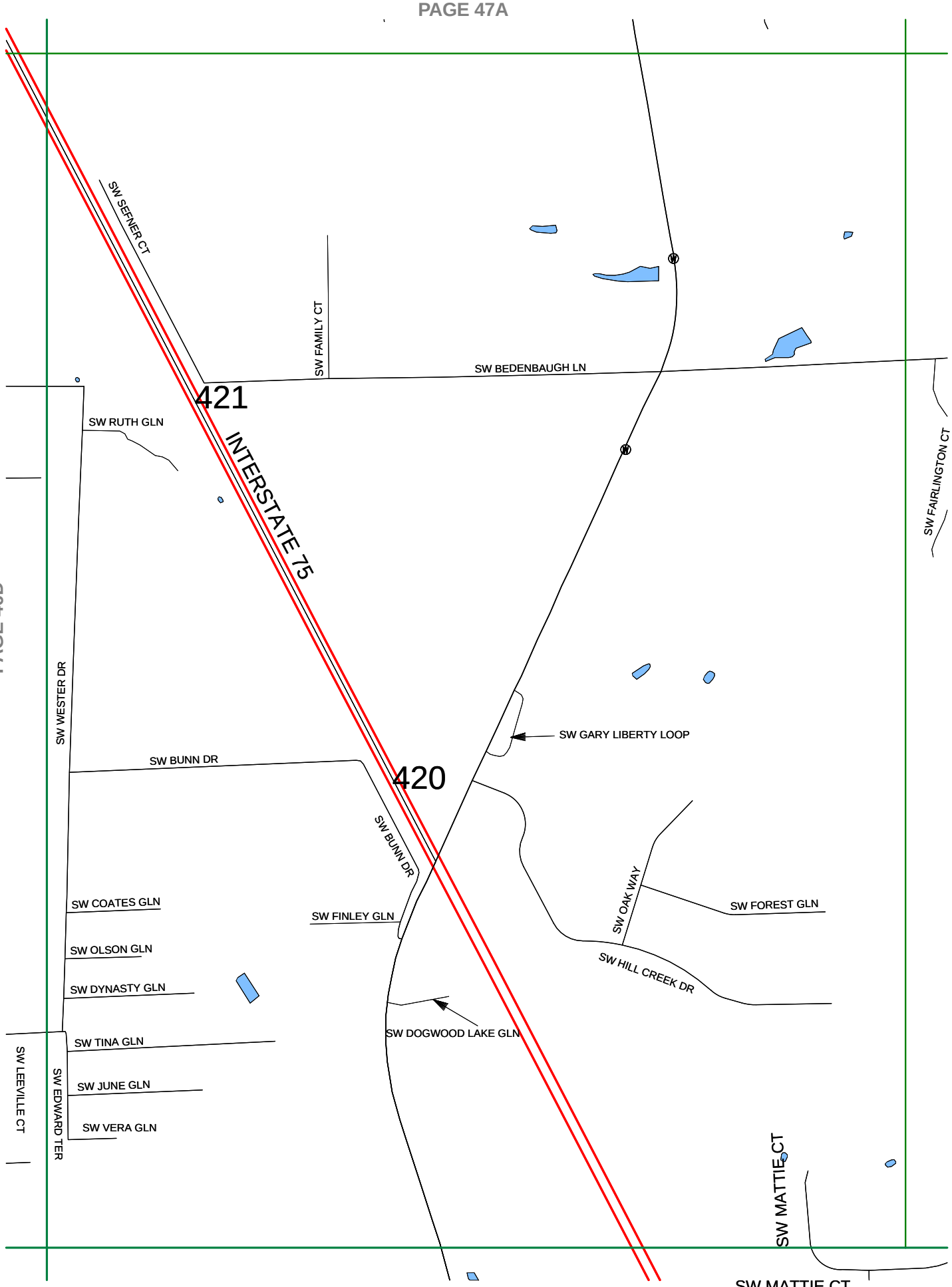

PAGE 46D

PAGE 47D

PAGE 54

Return to Map Index

Print

1:1200

SE SCHNEIDER

SE HILLCREST LN

SW SELLERS WAY

SE SHALIMAR CT

SW HILLCREST ST

SE COUNTRY CLUB RD (CR133)

SE CALM CT

SW BEDENBAUGH LN

SE DAMITA GLN

SW WATERFALL GLN

SE ALFRED MARKHAM ST (CR133C)

SE OTTINGER CT

SW FAIRLINGTON CT

SE DOE GLN

SW WENDY TER

SW BREEZY DR

SE SHADY OAKS LOOP

SW GUSTY GLN

SE ROSE COVE GLN

SE ROSE CREEK LOOP

SE SHALLOW CREEK GLN

SW JIM WITT RD

Return to Map Index

Print

1:1200

SE BENNIE LN
SE ANDREWS DR
SE DOUG MOORE DR
SE TEVIS AVE
SE CHERDAR CT
SE VALERIE CT
SE DAN CT
SE CR245A
SE PELICAN GLN
SE POUNDS HAMMOCK RD
SE SULTON LOOP
SE SULTON LOOP
SE WEEKS LN
SE PRESS RUTH DR
SE FOX HALL CT
SE HALDEN CT
SE MYRTIS DORTCH TER
SE STILES WAY
SE CHASTEEN LN
SE CHASTEEN LN
SE HORIZON GLN
SE CR252
SE HICKS GRIFFIN GLN
SE PEACOCK TER
SE MORGHAN GLN
SE DOPPLER CT
SE SADDLE GLN
SE DUANE LN
SE NOBLE GLN
SE HIGH FALLS RD
SE SEABOLDT GLN
SE WALTER FLINN LN
SE ELK PL
SE PEACOCK TER
SE CR245
SE PINECREST PL
SE WOODS TER
SE POWELL PL
SE SUZANNE WAY
SE TOM BULLOCK PL
SE STANFORD PL
SE BRITT PL
SE BRANDON DR
SE ALFRED MARKHAM ST
SE ALFRED MARKHAM ST (CR133C)
SE MINK GLN
SE OTTINGER CT
SE LAURENCE CT
SE WILFORD CT
SE QUIET GLN
SE ANTHONY LOOP
SE HOPEFUL DR
SE WILLOWHAVEN CT
SE HIGH FALLS RD
SE COUNTRY CLUB RD (CR139)
SE RHETT PL
SE SAVANNAH GLN
SE REGAL CT
SE EBENEZER RD
SE DORETHA TER
SE PUMPKIN GLN
SE MAYHALL TER
SE PERFECT CT
SE ROBERT COX TER
SE HAVEN CT
SE SMART CT
SE SETH NETTLES DR
SE HOME COVE GLN
SE APRIL LN
DICKS DR
SE MALLOY GLN
SE TUDOR GLN
N OLD WEBO HWY
SE SHIPS WAY
SE RODNEY
SE FEAGLE AVE
SE HIGH FALLS RD
SE ROY DICKS GLN
SE LOYD WARD ST

Return to Map Index

Print

1:2400

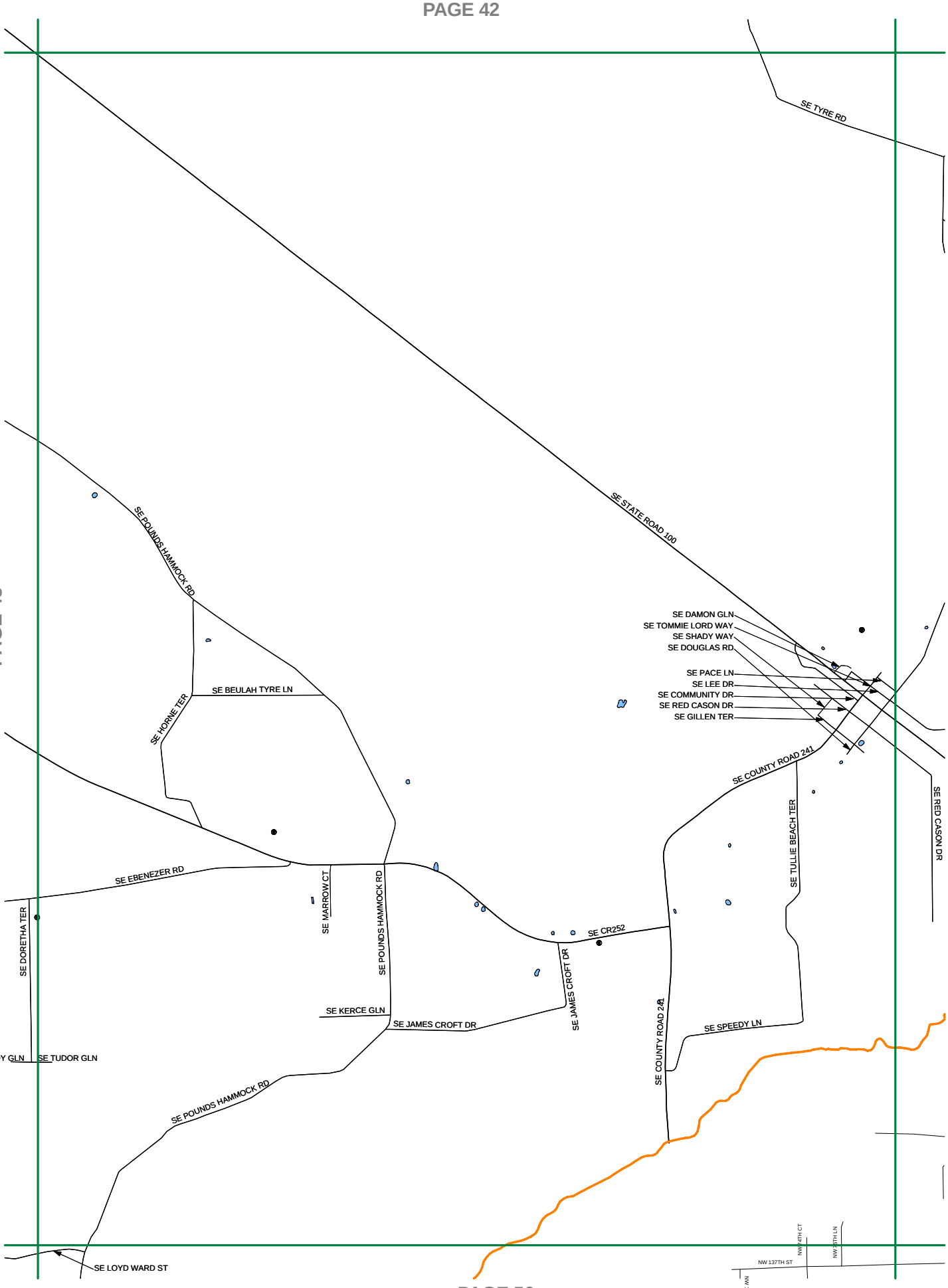
SE TYRE RD
SE STATE ROAD 100
SE POUNDS HAMMOCK RD
SE BEULAH TYRE LN
SE HORNE TER
SE DAMON GLN
SE TOMMIE LORD WAY
SE SHADY WAY
SE DOUGLAS RD
SE PACE LN
SE LEE DR
SE COMMUNITY DR
SE RED CASON DR
SE GILLEN TER
SE COUNTY ROAD 241
SE TULLIE BEACH TER
SE RED CASON DR
SE EBENEZER RD
SE MARROW CT
SE POUNDS HAMMOCK RD
SE CR252
SE DORETHA TER
SE JAMES CROFT DR
SE KERCE GLN
SE JAMES CROFT DR
SE COUNTY ROAD 241
SE SPEEDY LN
E MALLOY GLN
SE TUDOR GLN
SE POUNDS HAMMOCK RD
SE LOYD WARD ST
NW 137TH ST

1:2400

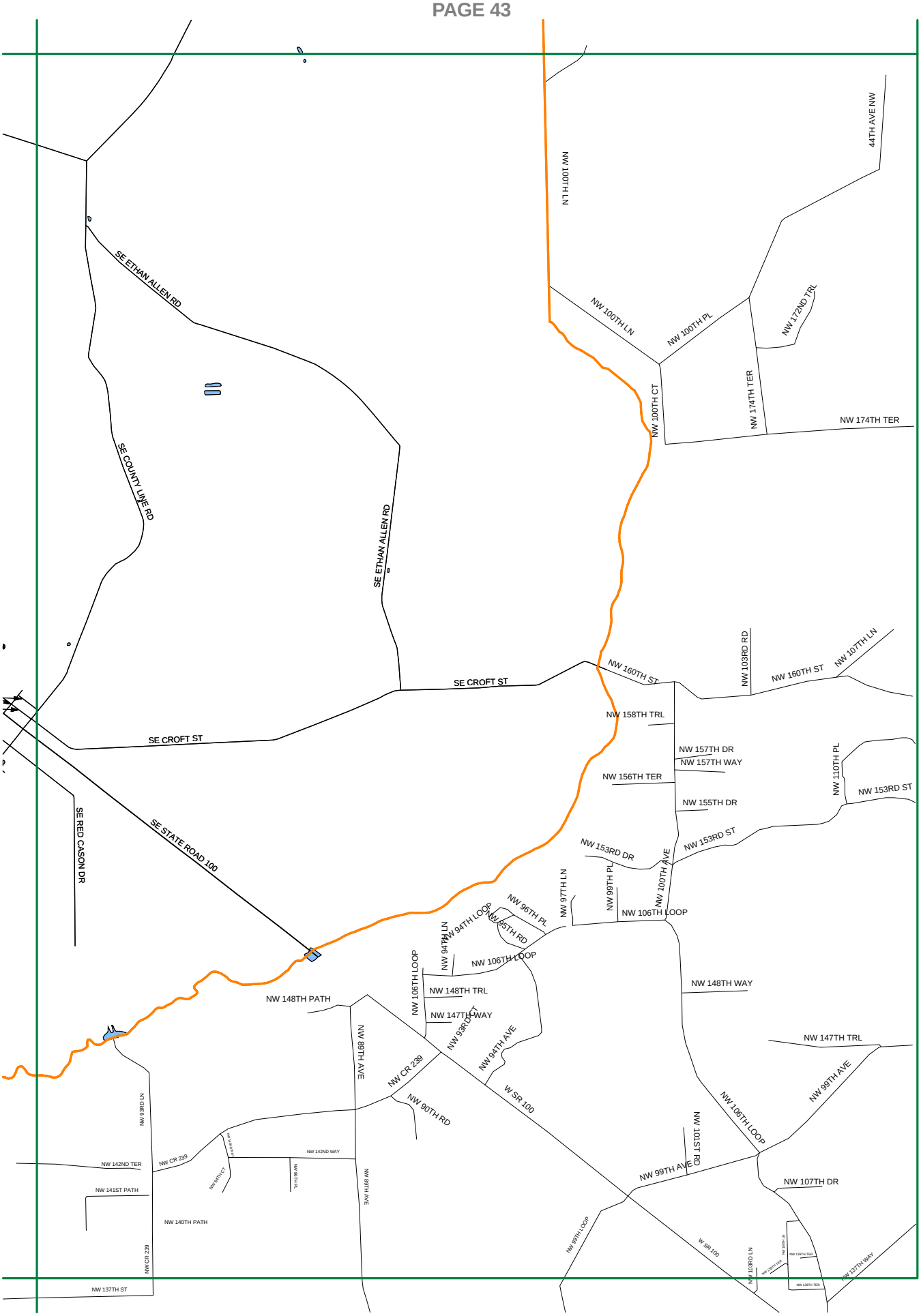

Return to Map Index

Print

1:2400

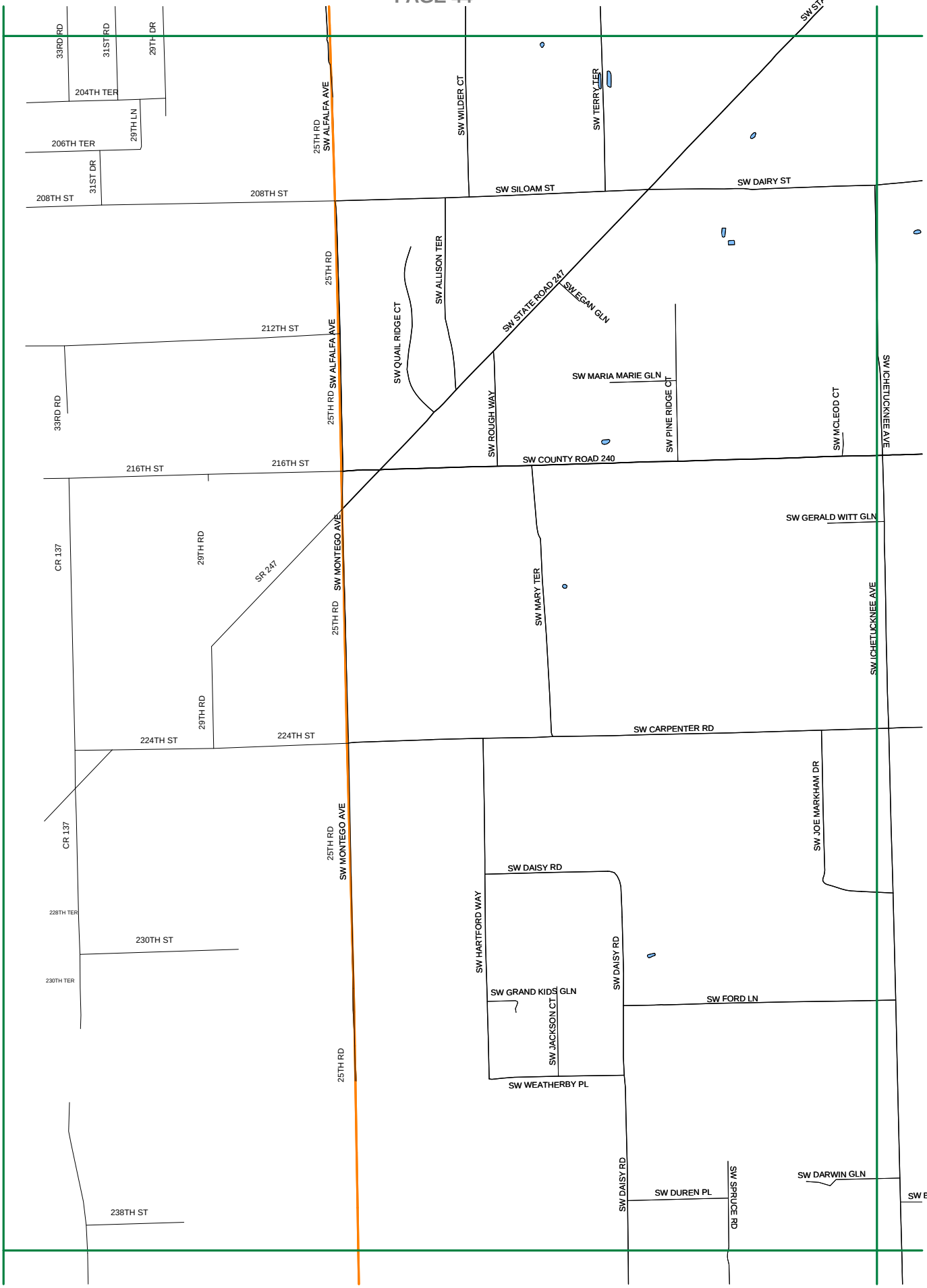

SUWANNEE COUNTY

PAGE 52

PAGE 57

51

Return to Map Index

Print

1:2400

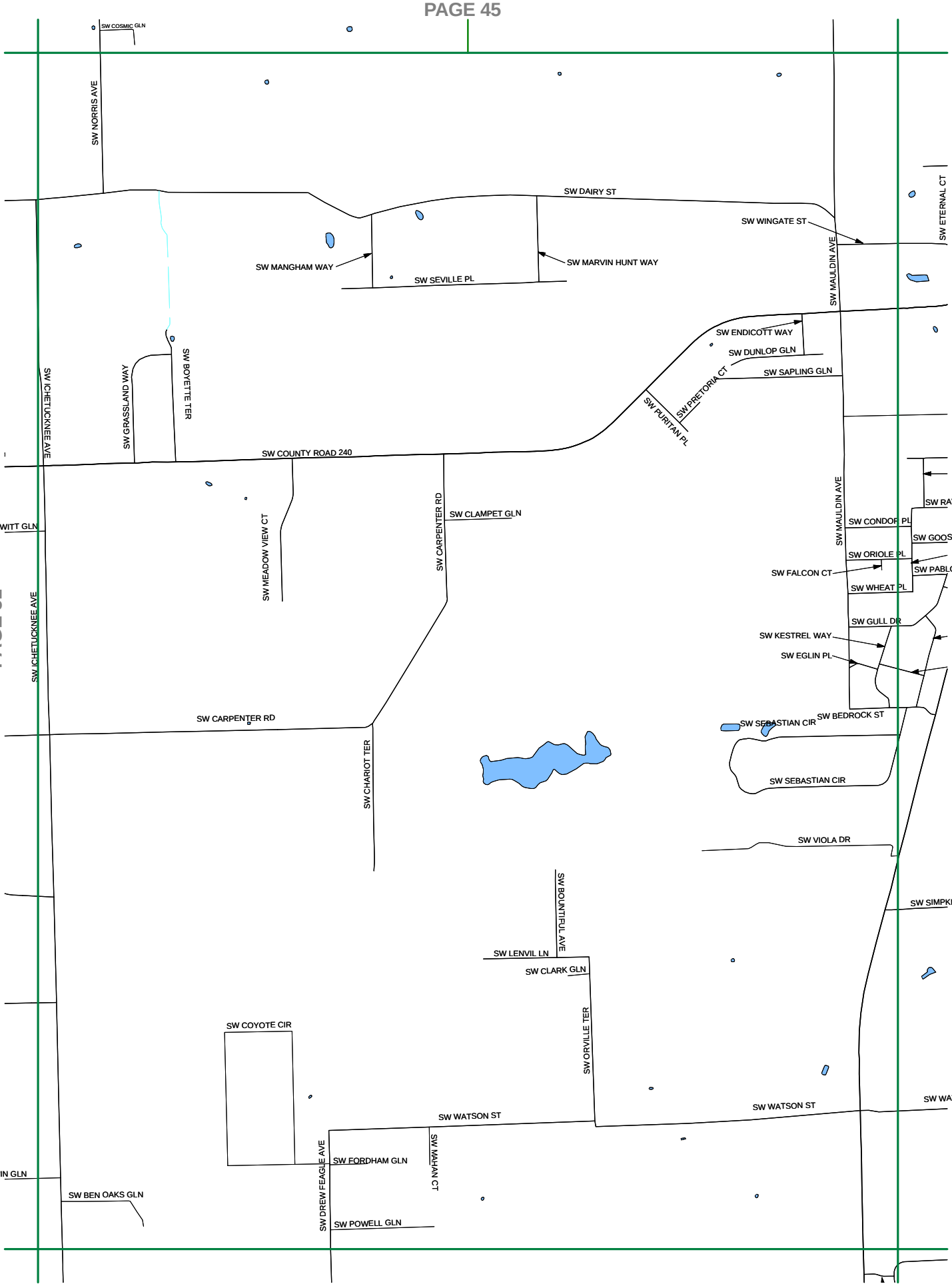

Return to Map Index

Print

1:2400

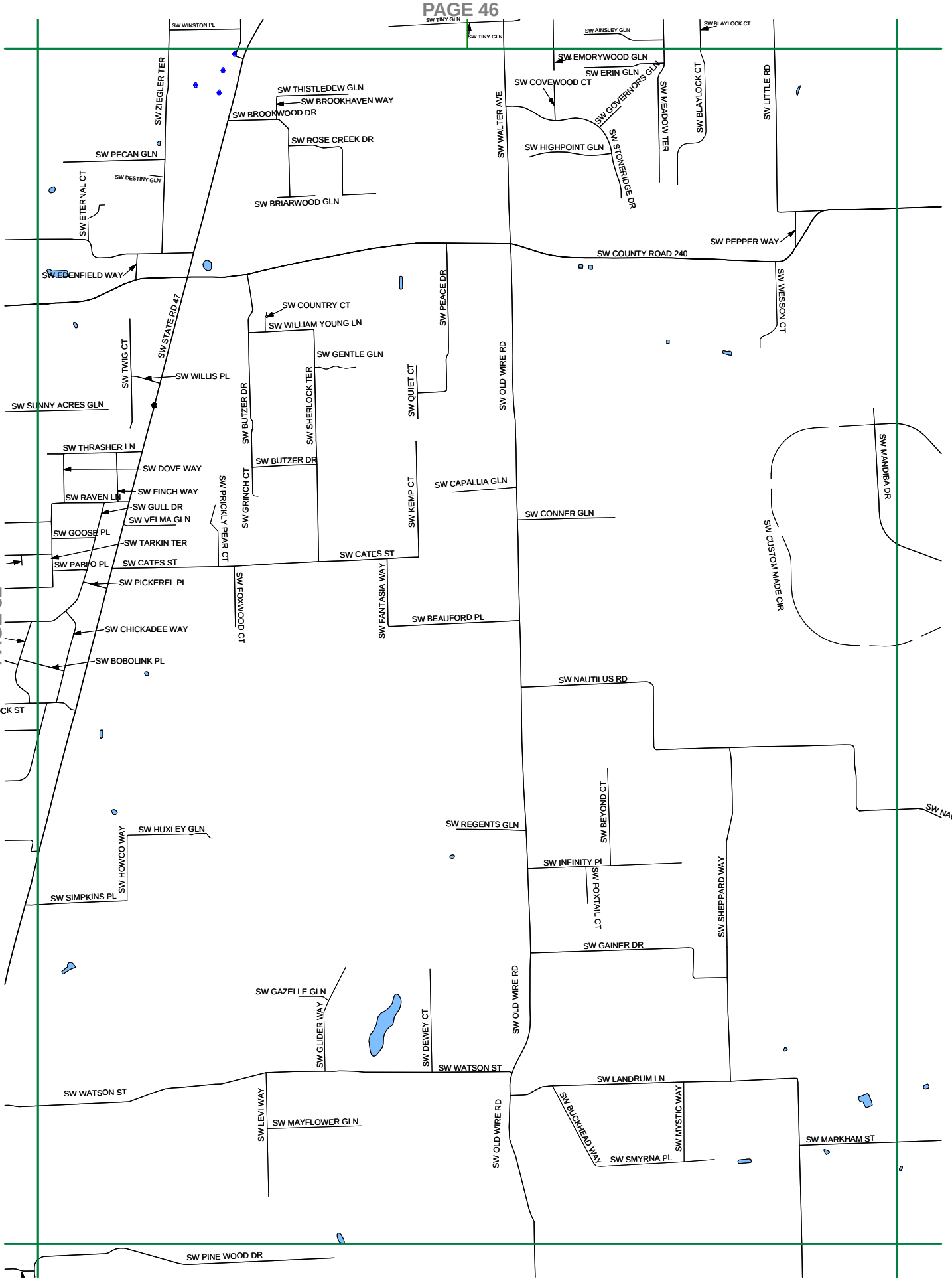

Return to Map Index

Print

1:2400

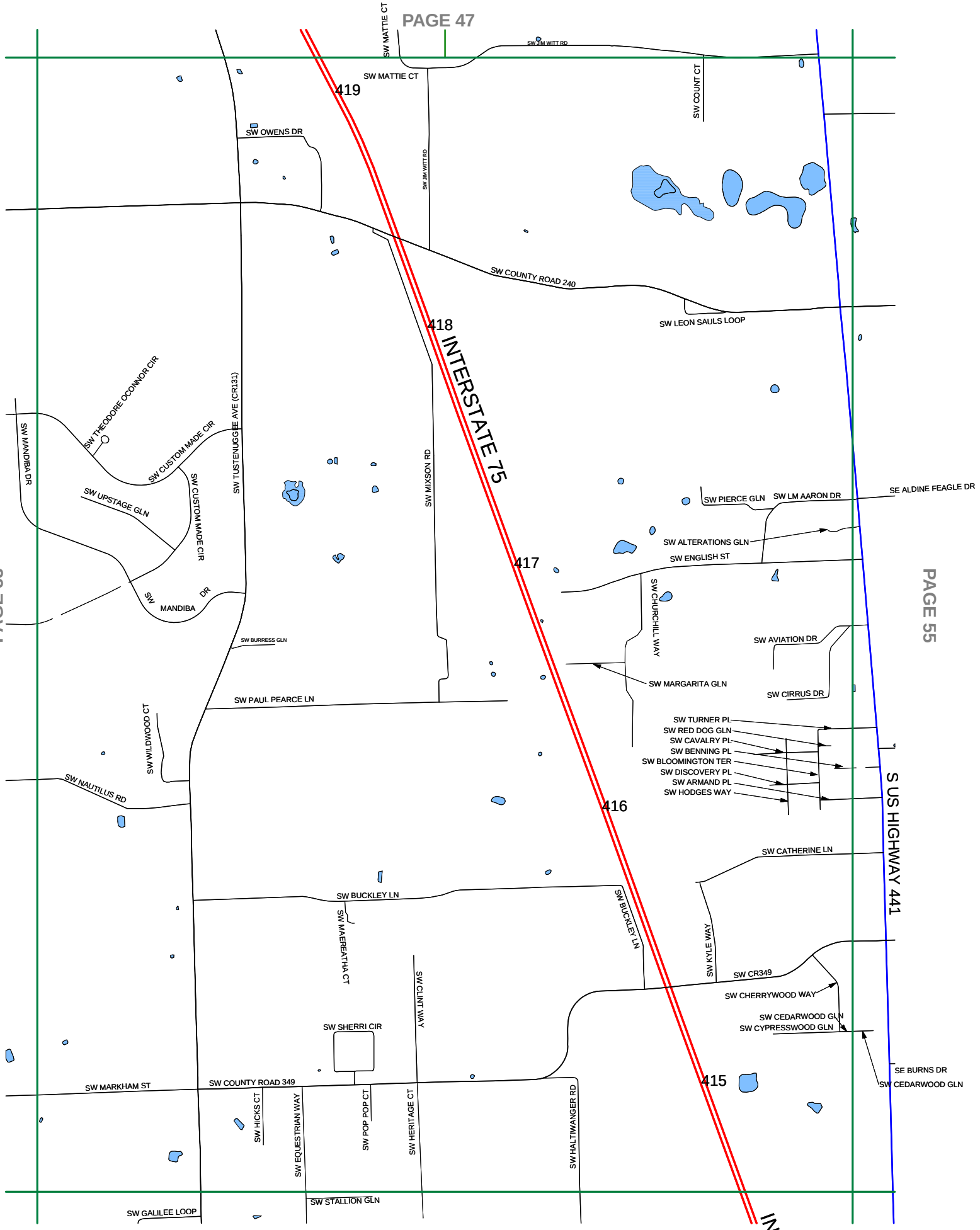

Return to Map Index

Print

1:2400

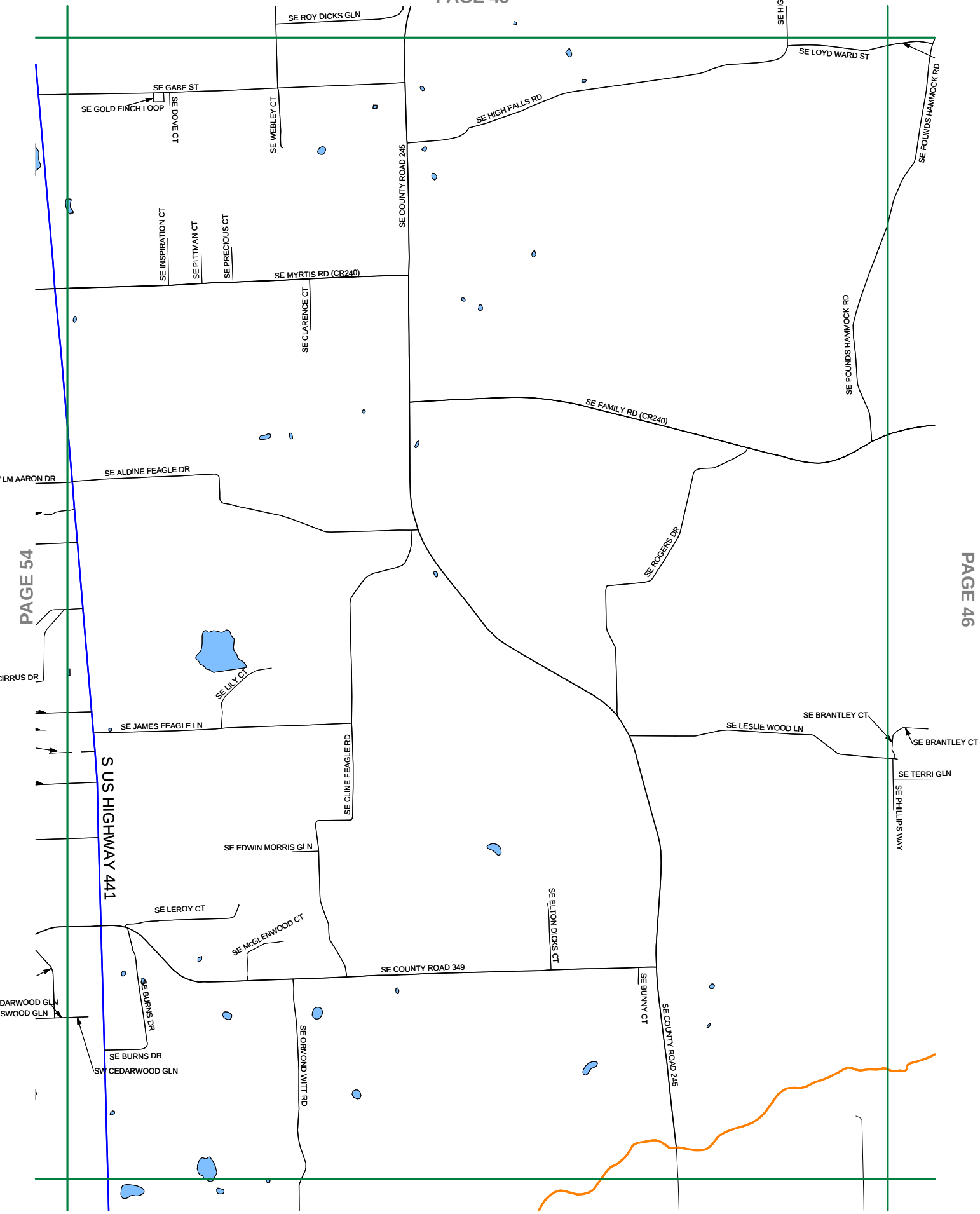

Return to Map Index

Print

1:2400

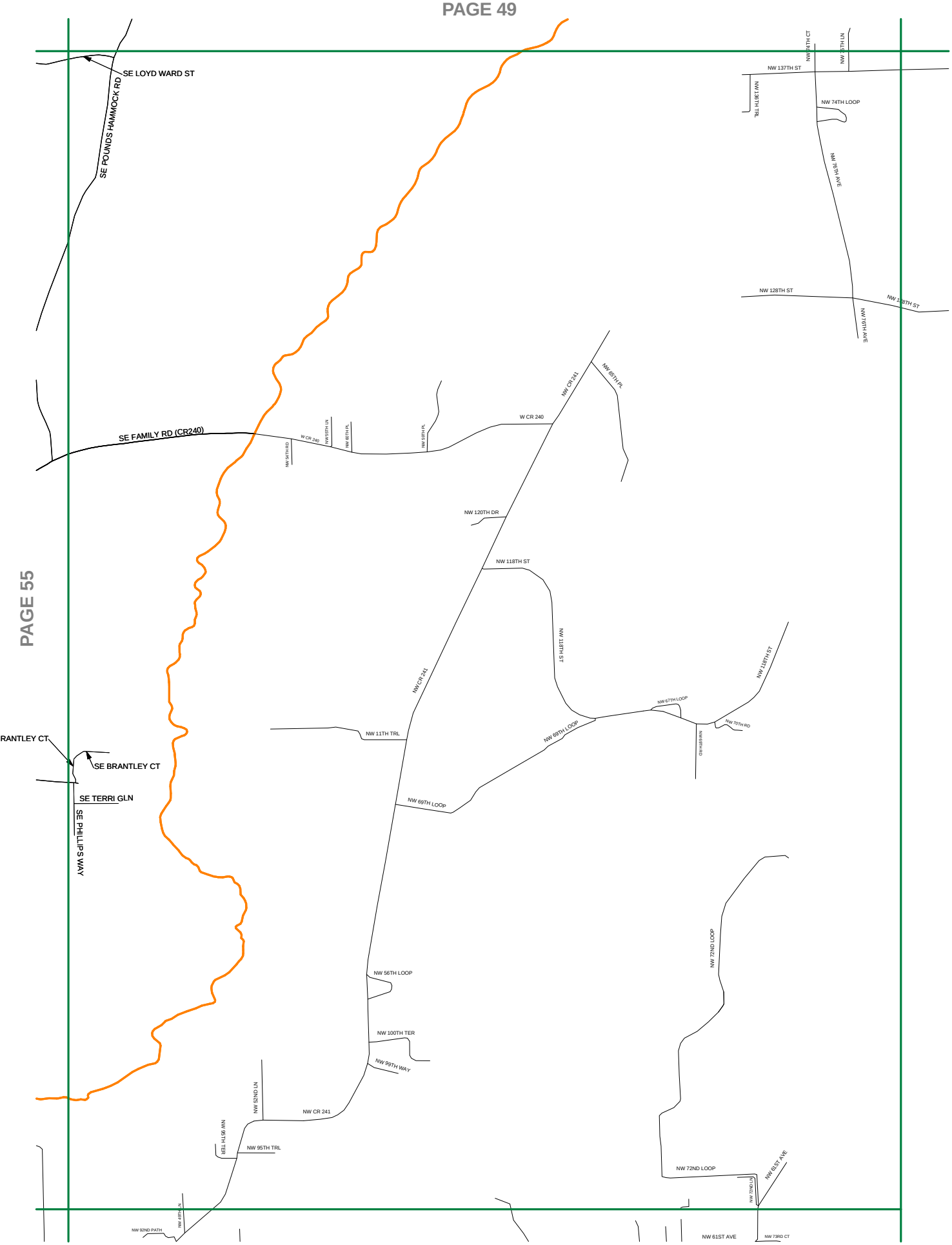

Return to Map Index

Print

1:2400

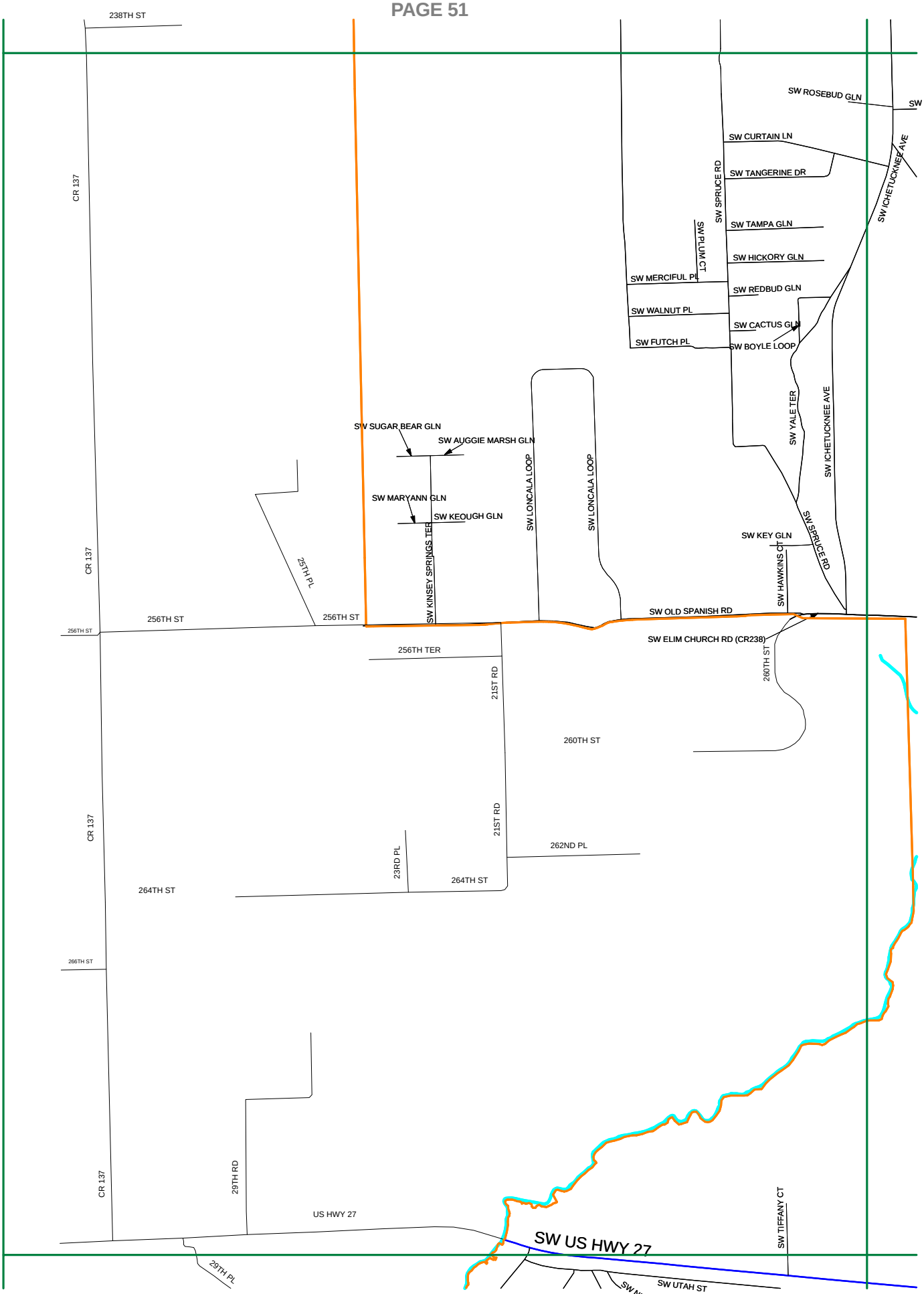

Return to Map Index

Print

1:2400

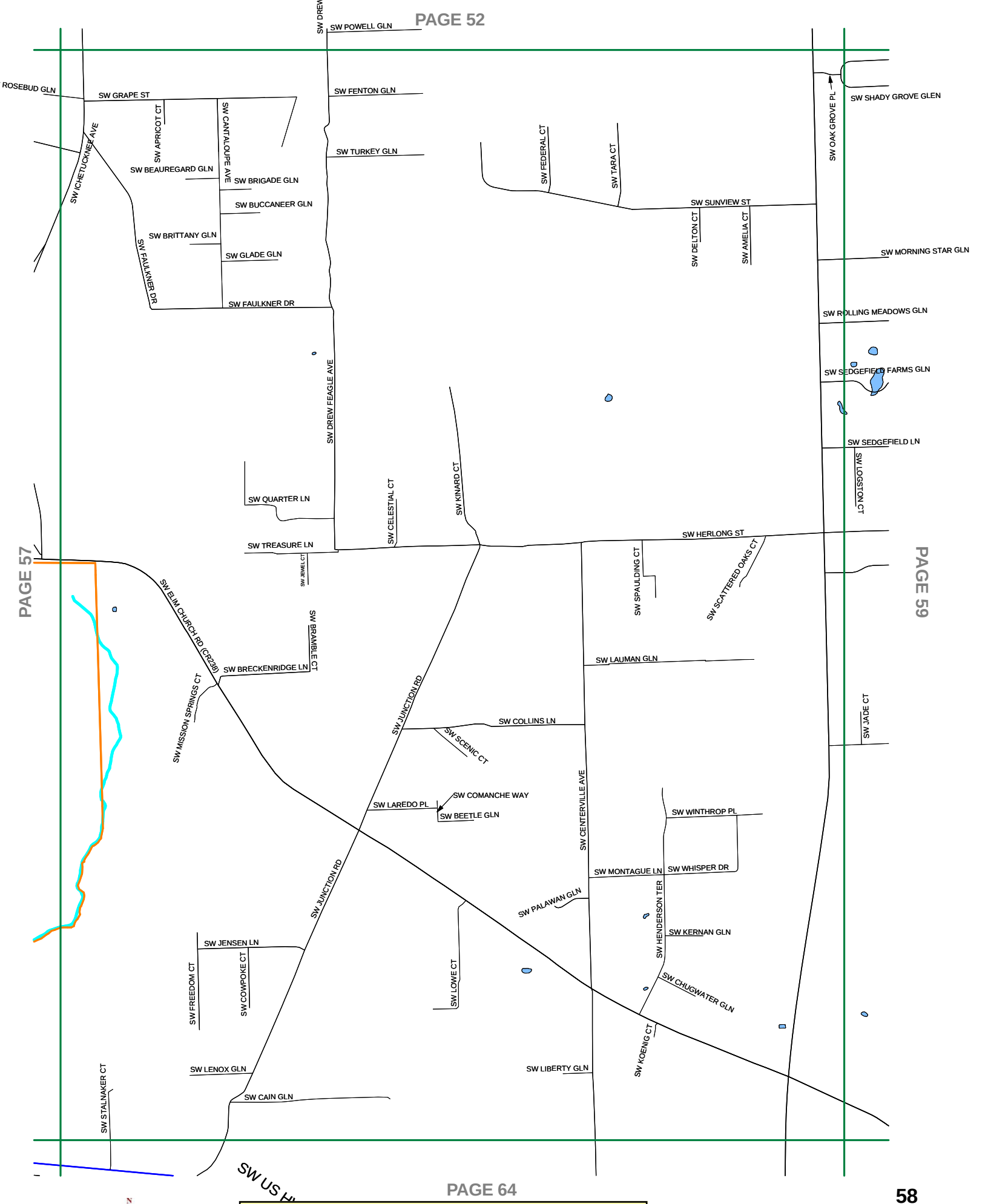

Return to Map Index

Print

1:2400

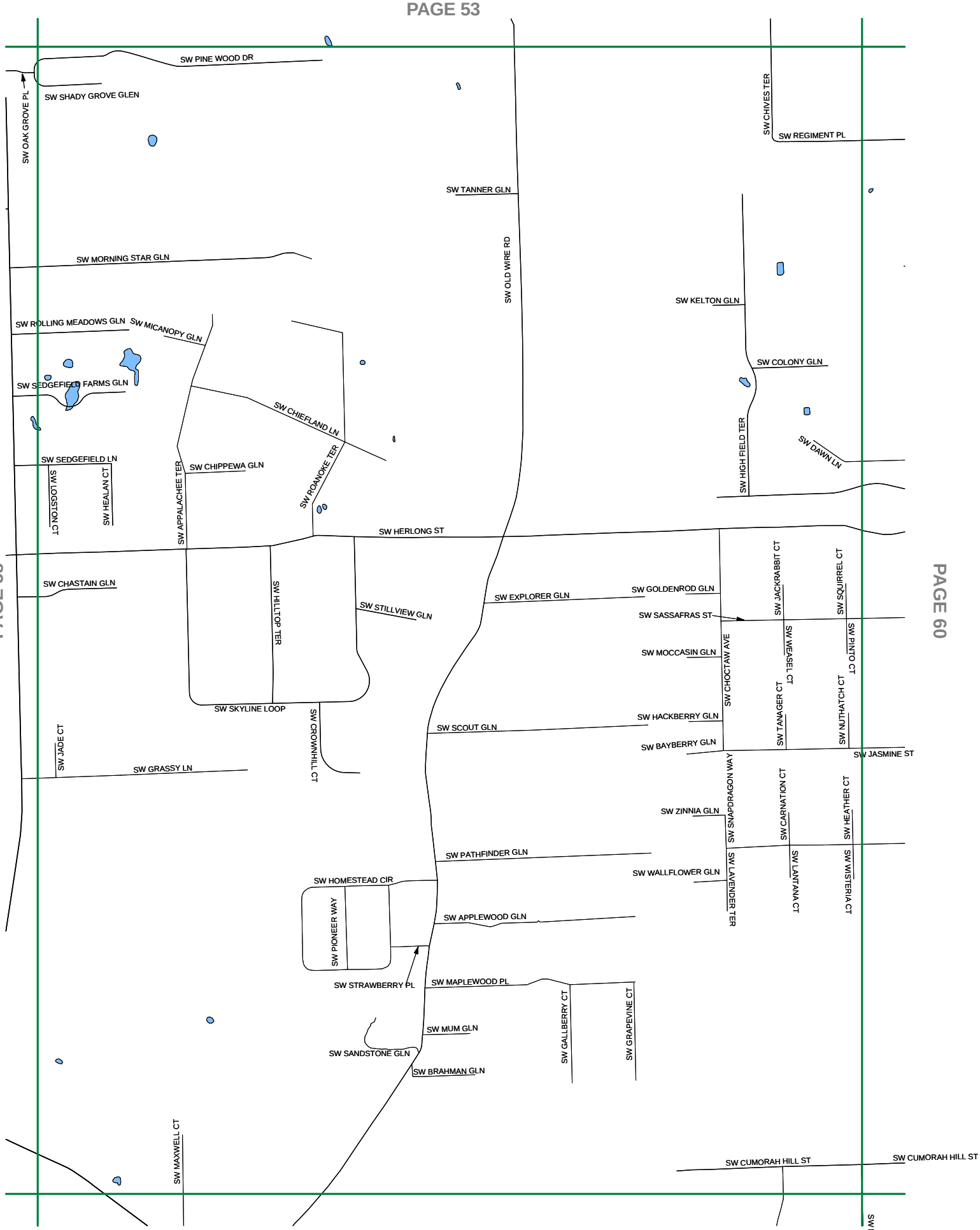

Return to Map Index

Print

1:2400

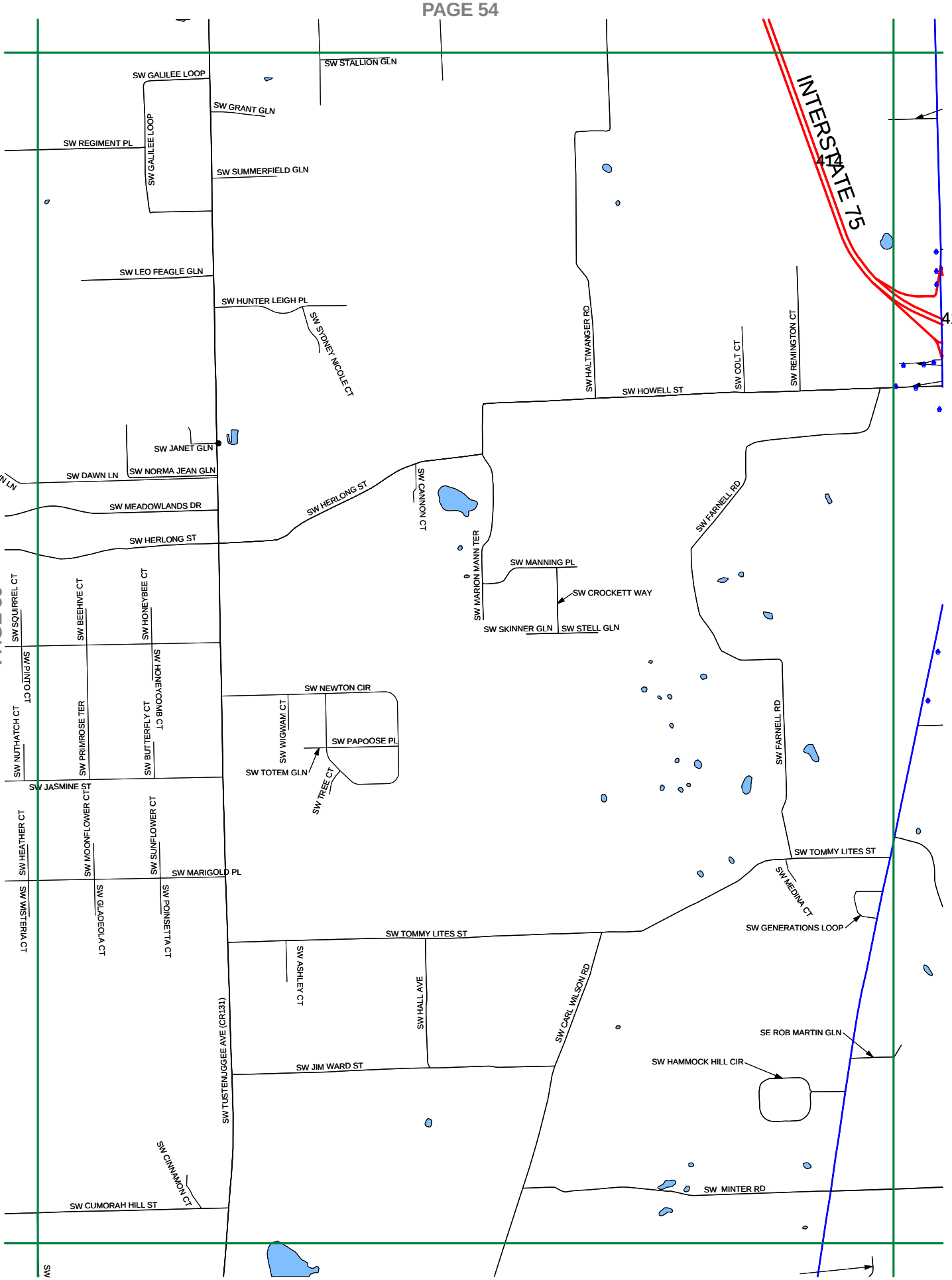

Return to Map Index

Print

1:2400

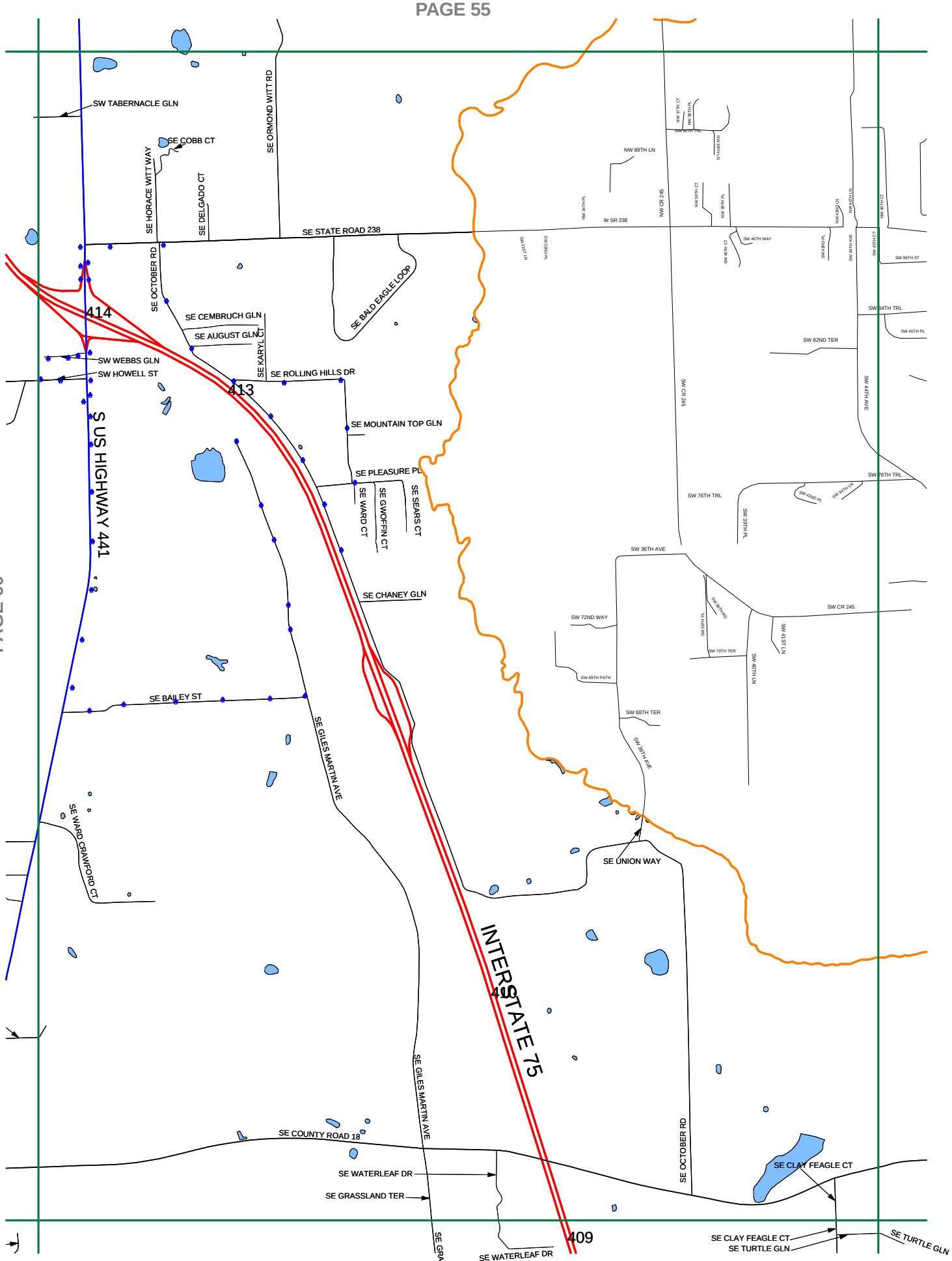

Return to Map Index

Print

1:2400

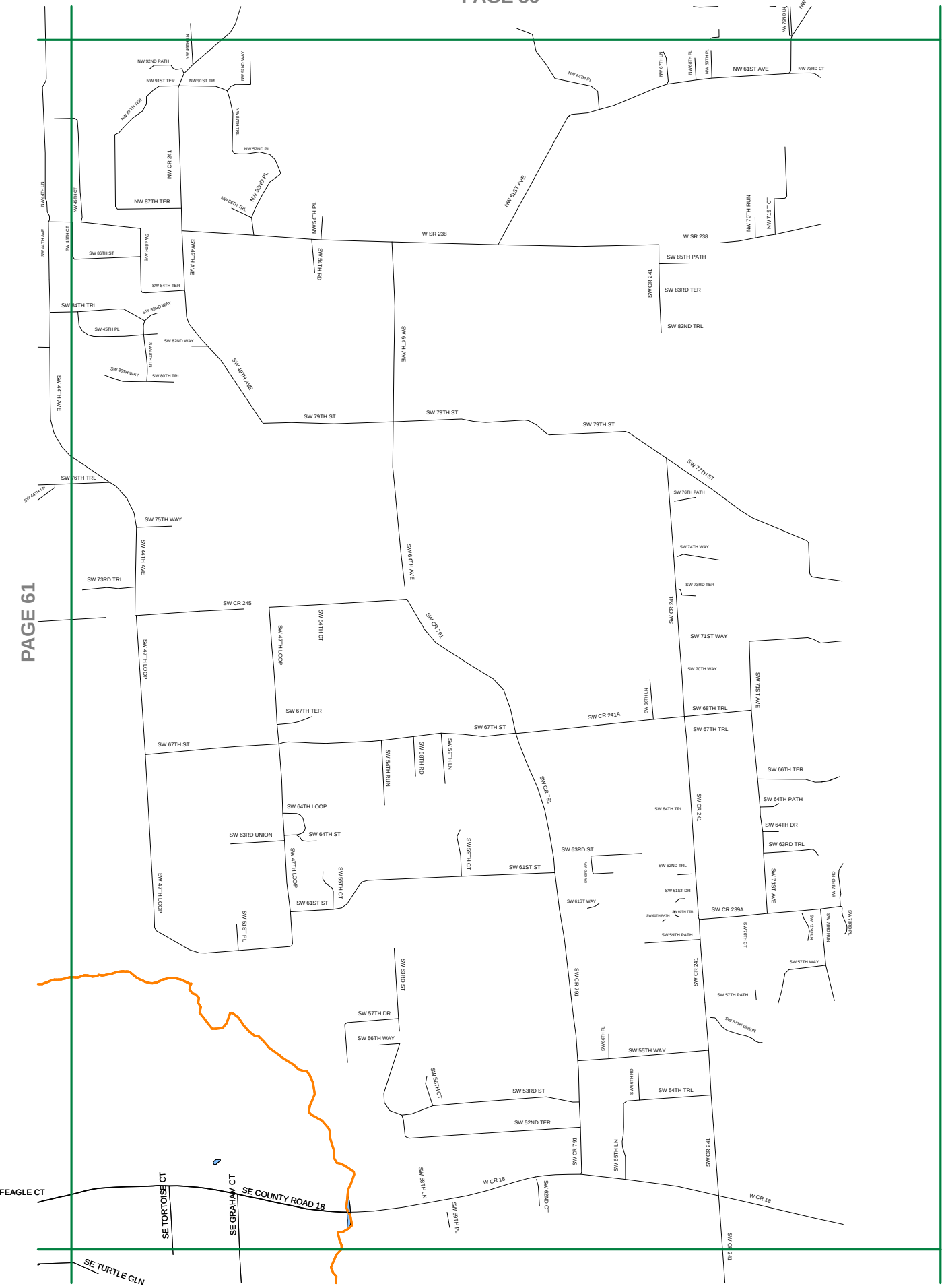

Return to Map Index

Print

1:2400

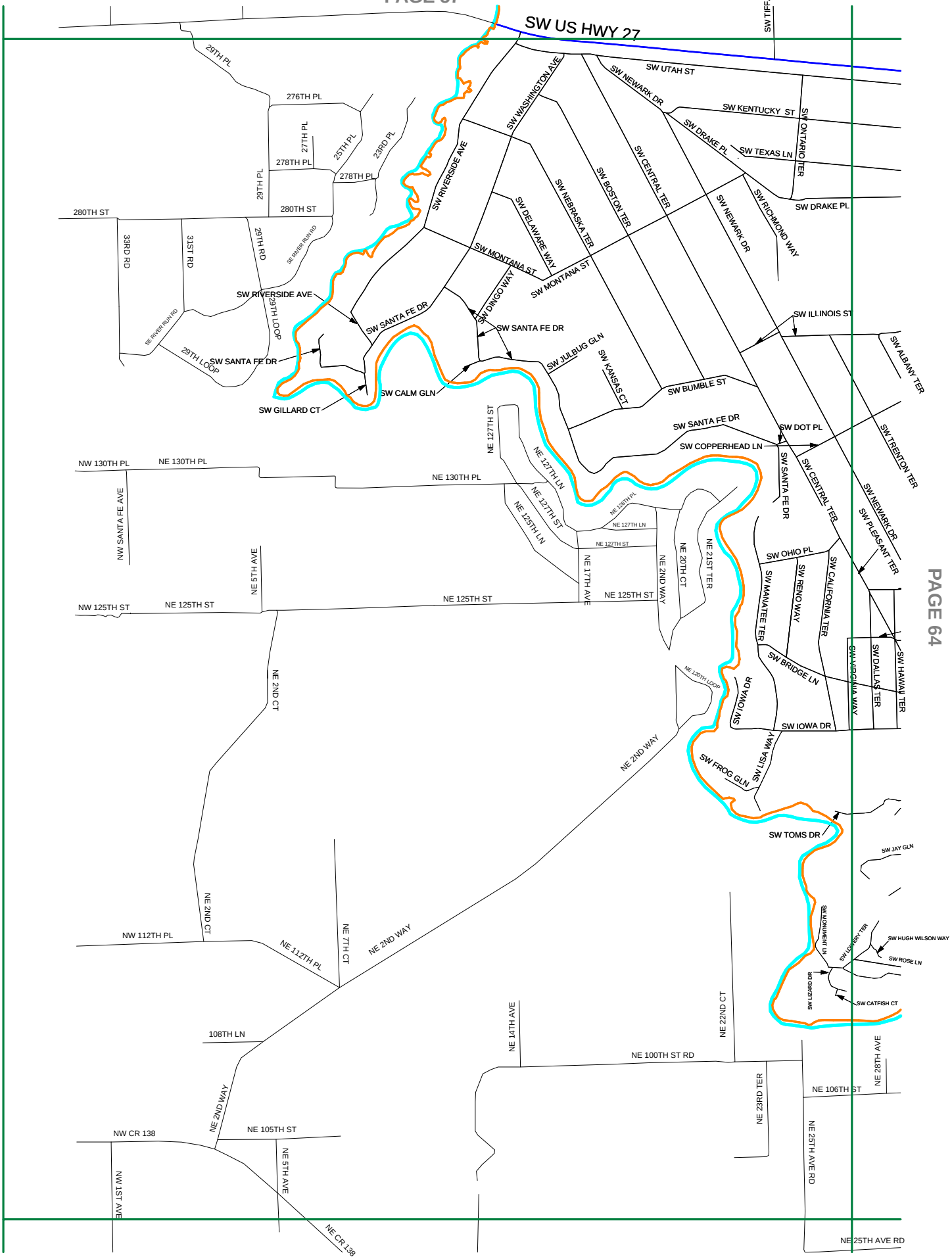

SUWANNEE COUNTY

PAGE 64

GILCHRIST COUNTY

Return to Map Index

Print

1:2400

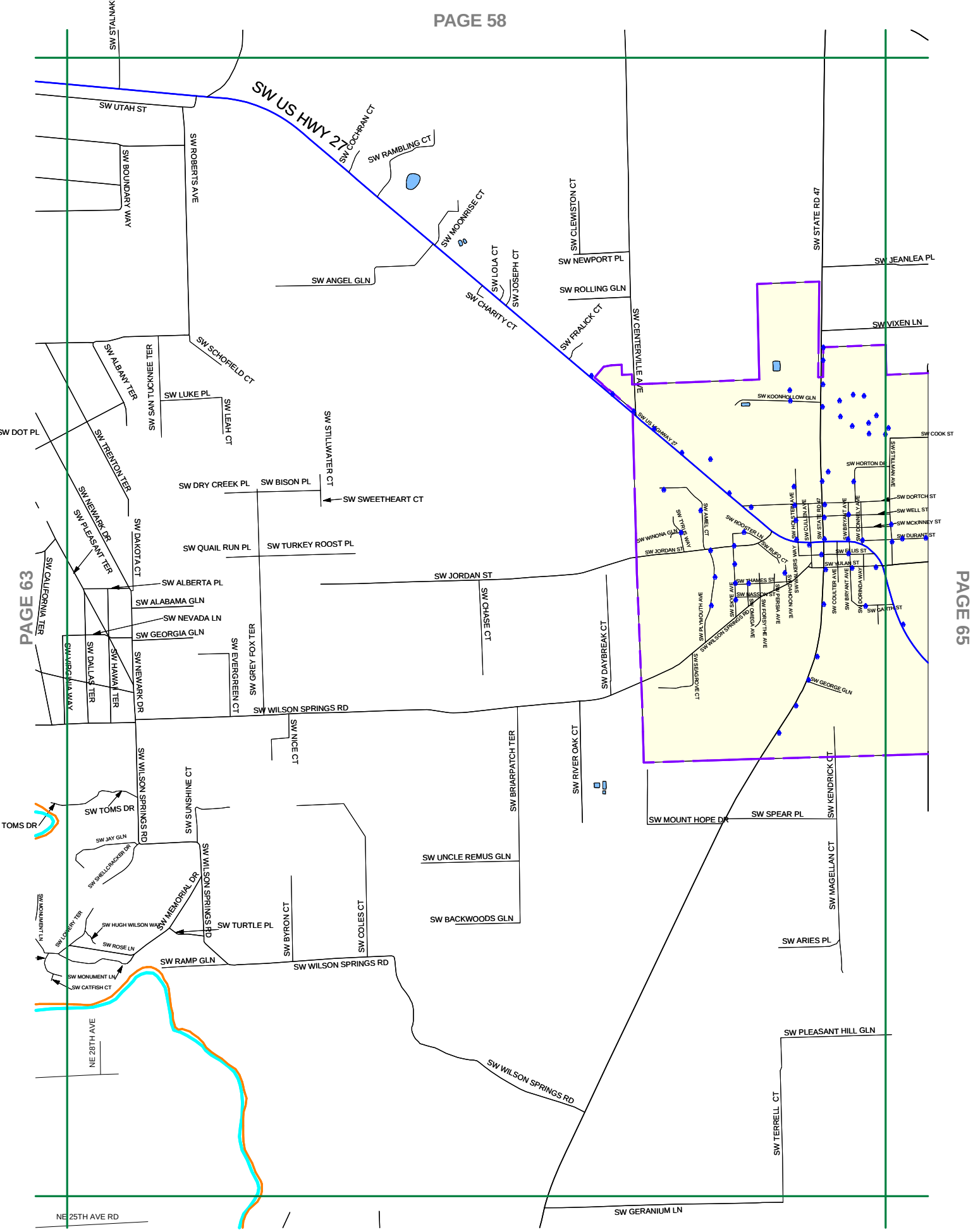

Return to Map Index

Print

1:2400

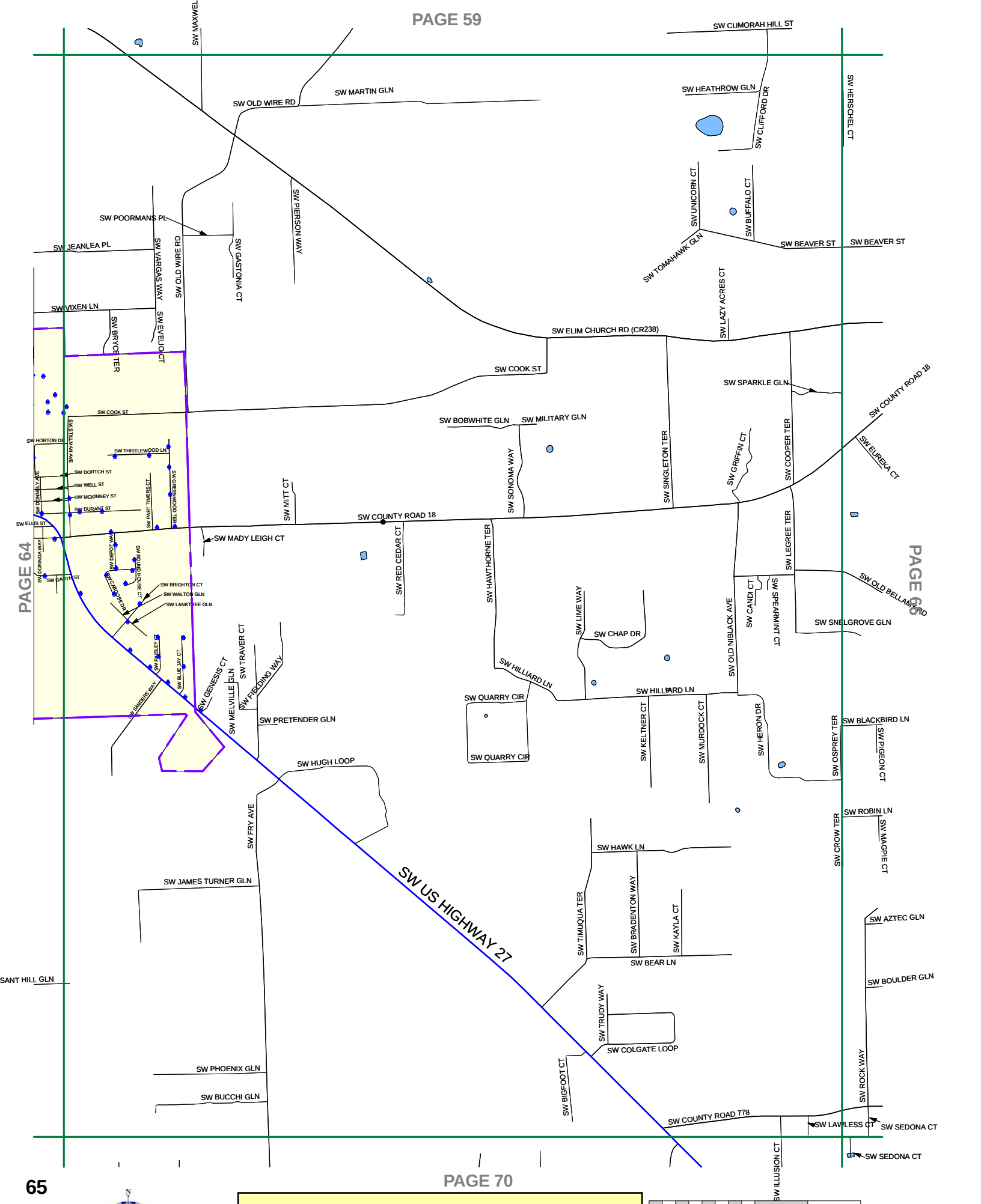

Return to Map Index

Print

1:2400

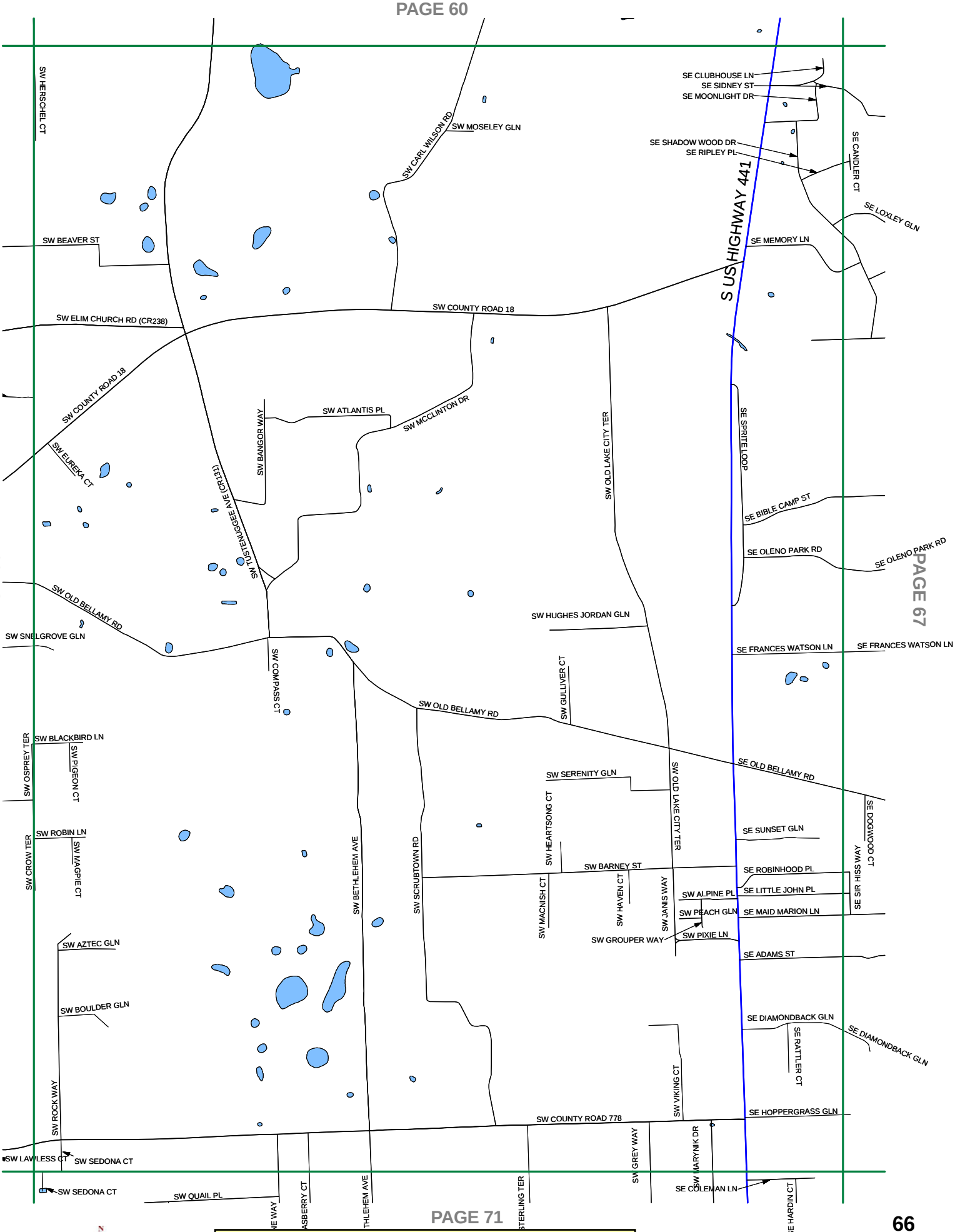

Return to Map Index

Print

1:2400

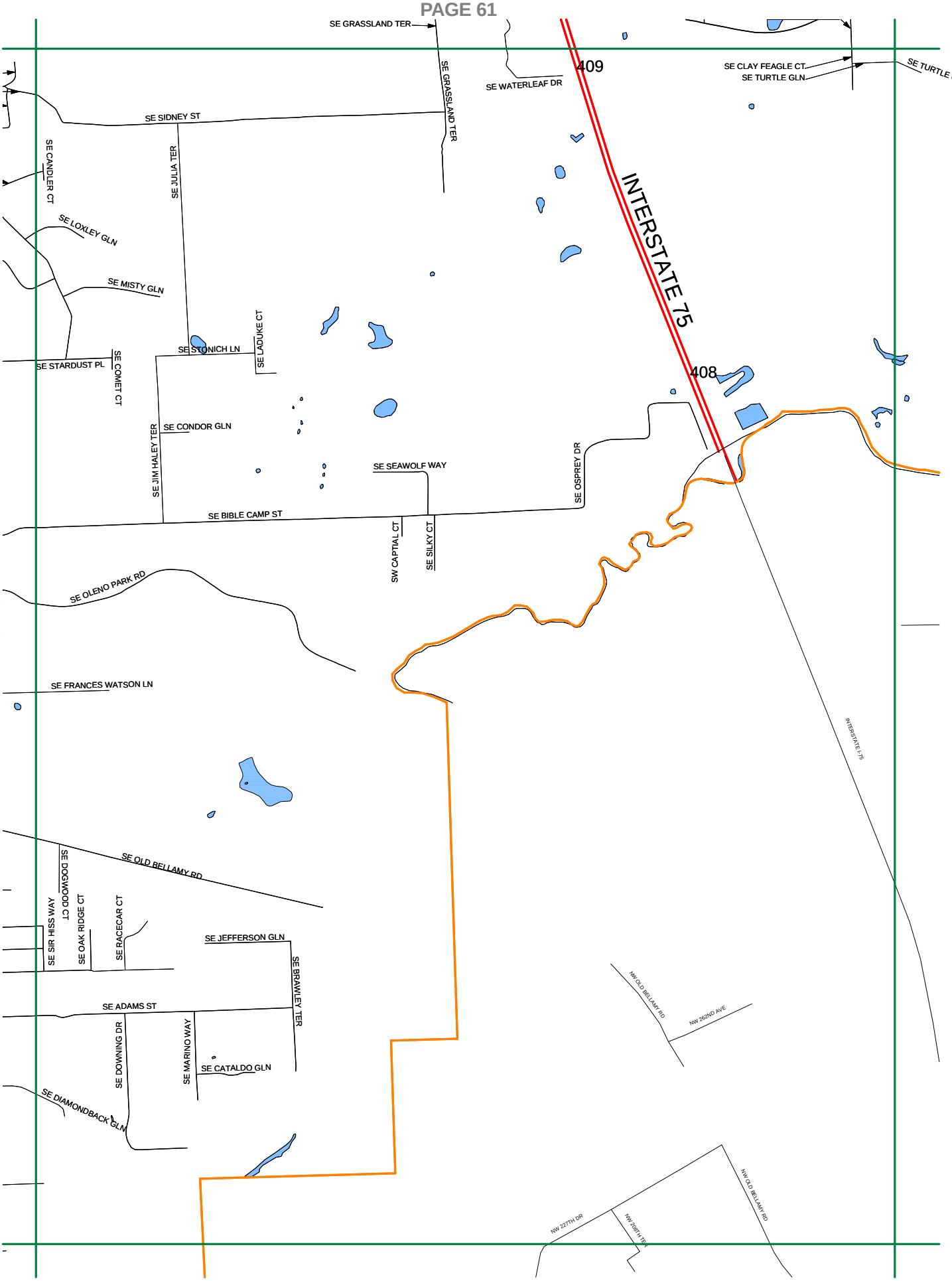

Return to Map Index

Print

1:2400

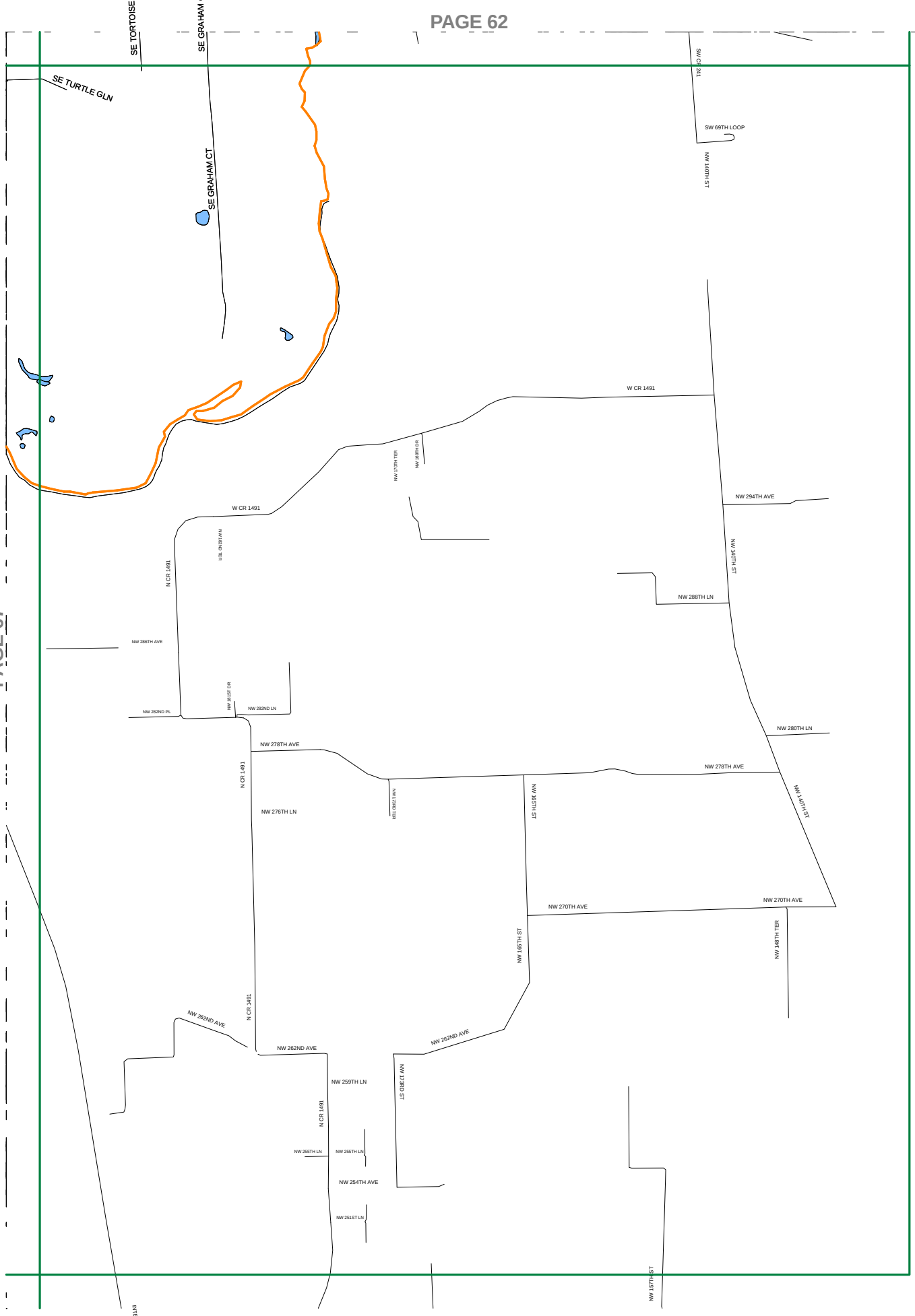

Return to Map Index

Print

1:2400

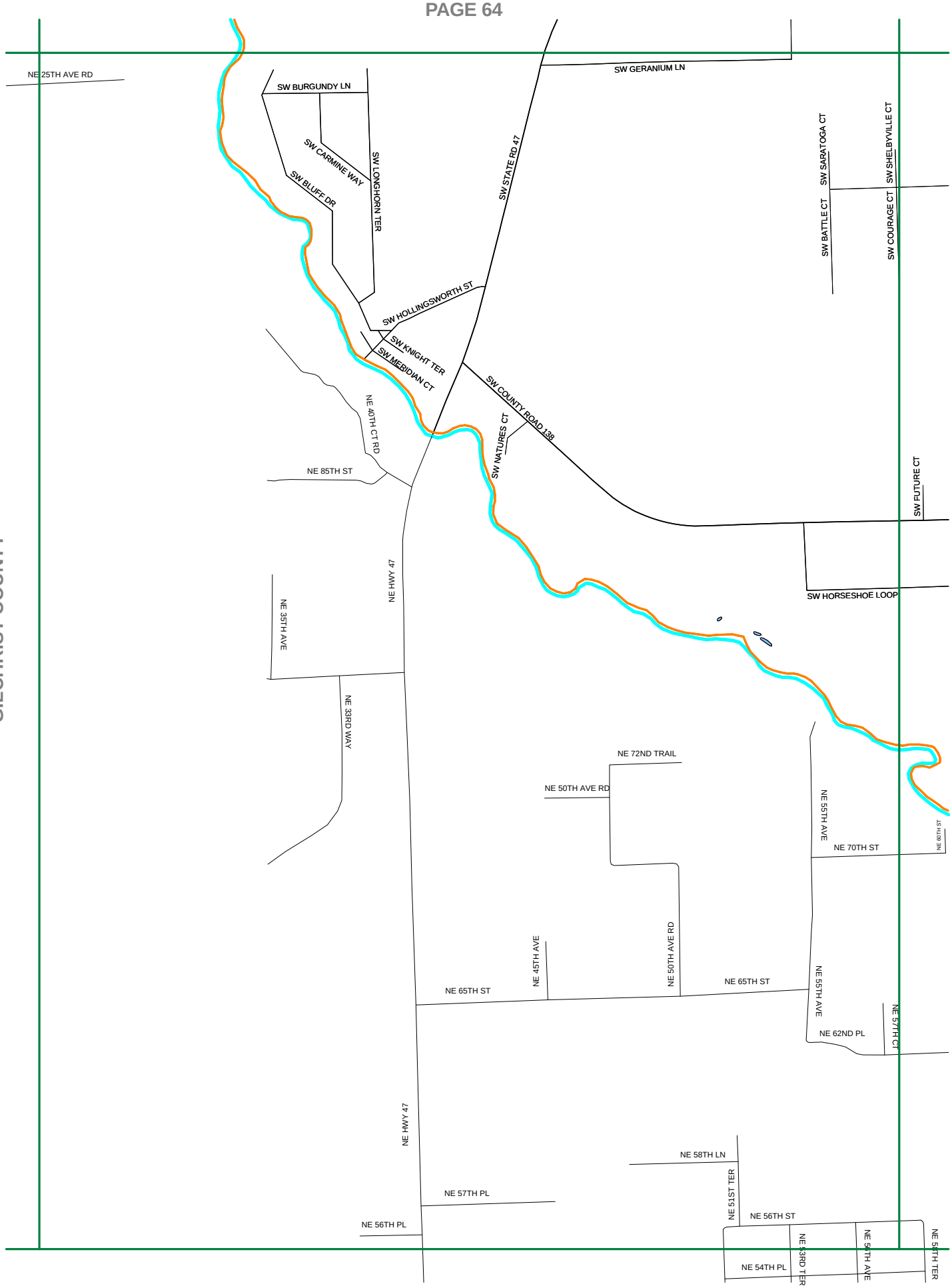

Return to Map Index

Print

1:2400

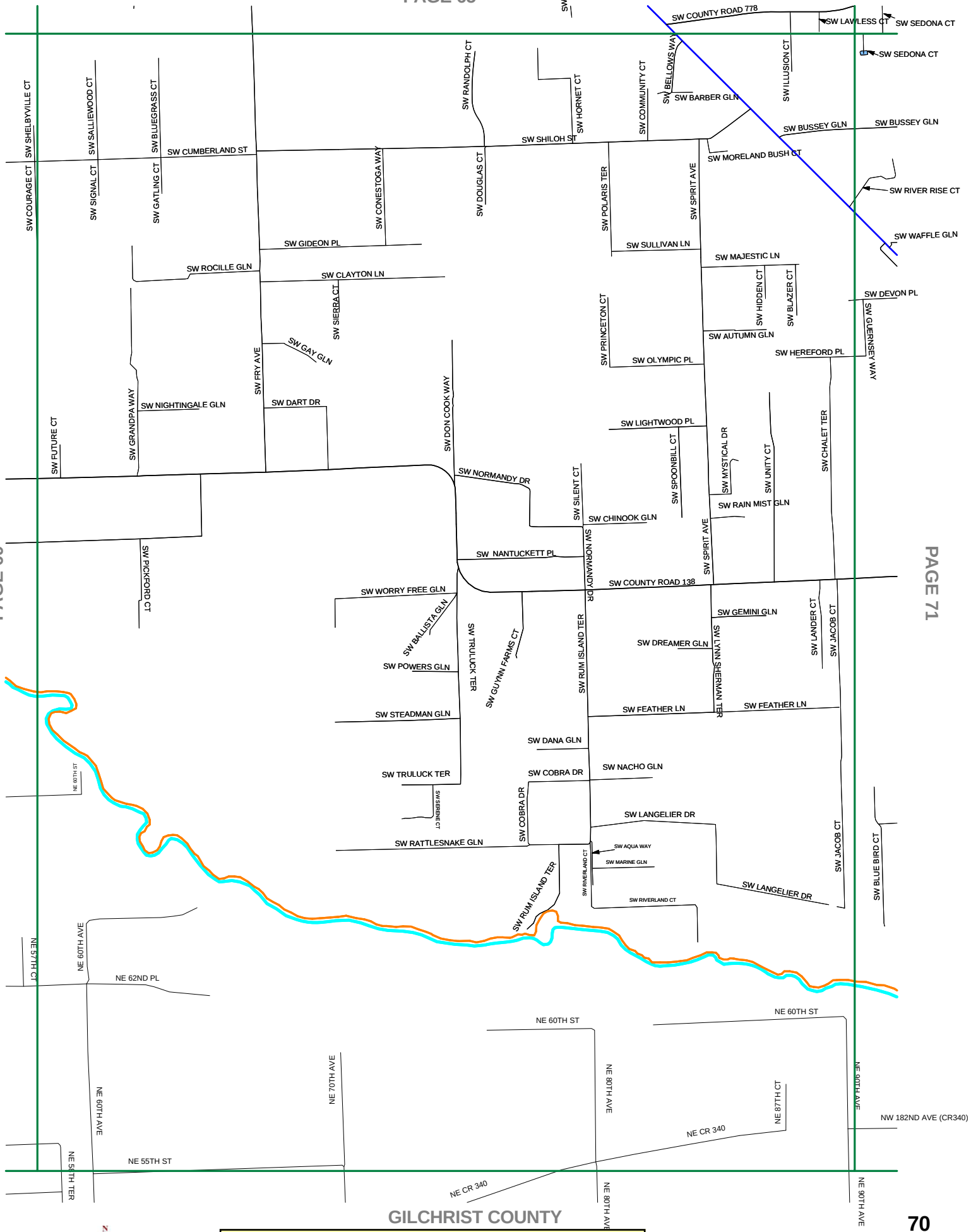

Return to Map Index

Print

1:2400

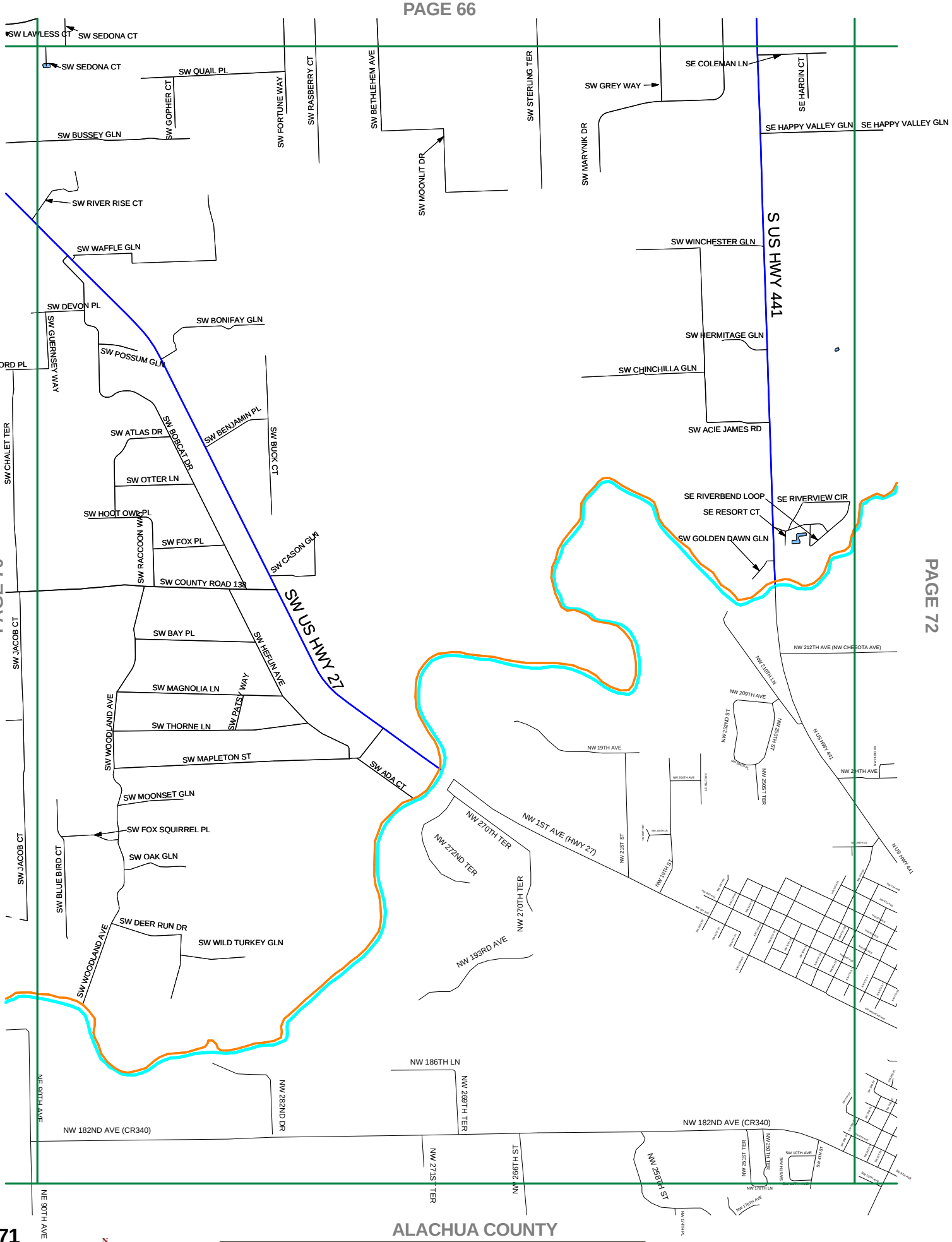

Return to Map Index

Print

1:2400

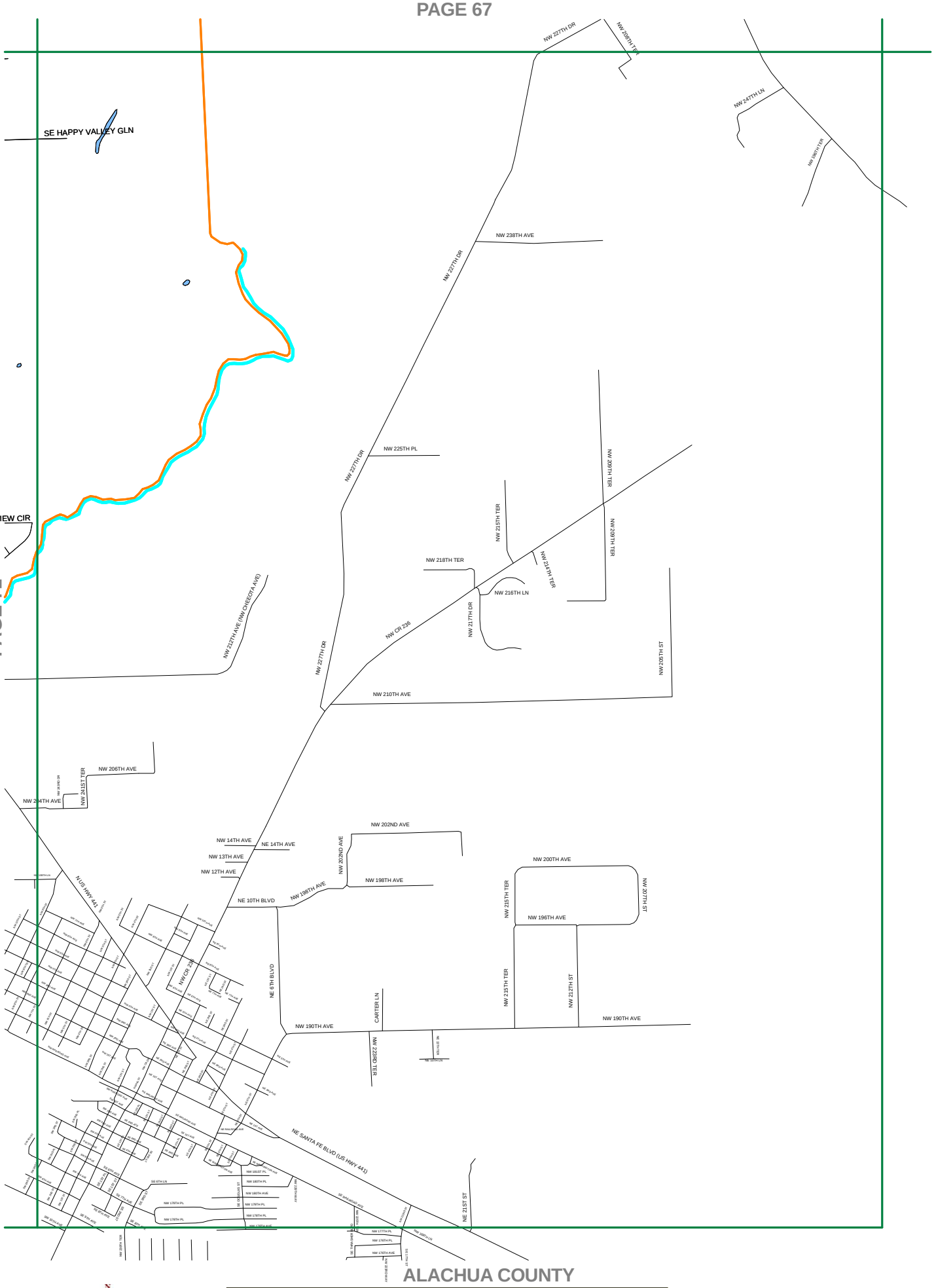

PAGE 71

PAGE 73

Return to Map Index

Print

1:2400

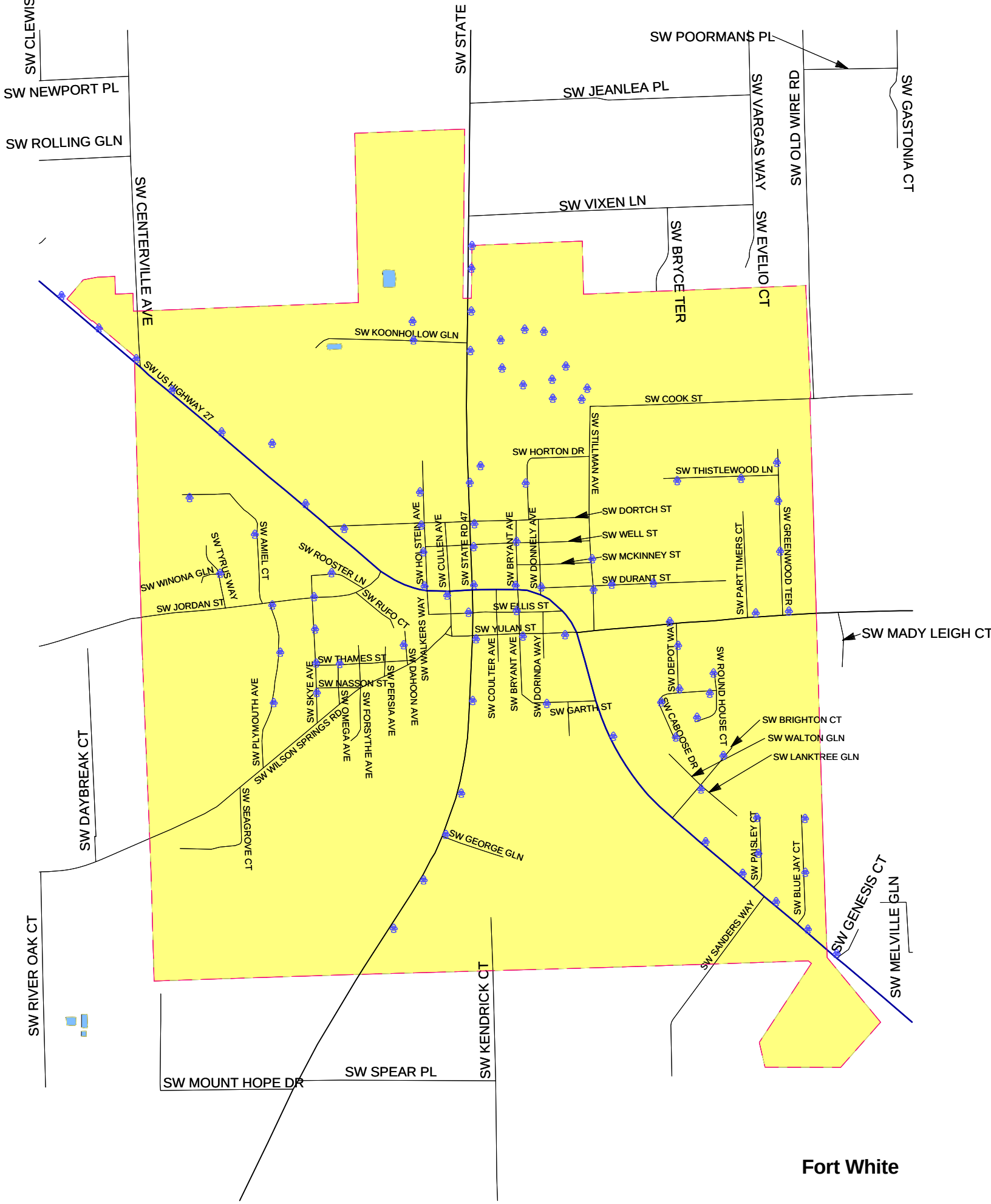

Return to Map Index

Print

Mapbook Updated by:
Columbia County
911 Addressing / GIS Department
March 2013

Original Design & Publish of Mapbook By:
Crouse Consulting
679 Marshall Fuller Rd.
Dallas, GA 30157
(770) 445-4464