



STATE OF FLORIDA
DEPARTMENT OF ENVIRONMENTAL PROTECTION
ONSITE SEWAGE TREATMENT AND DISPOSAL
SYSTEM (OSTDS)

PERMIT NO. 24-0407
DATE PAID: 5/16/24
FEE PAID: 960.00
RECEIPT #: AP-2071242

APPLICATION FOR CONSTRUCTION PERMIT

APPLICATION FOR:

New System Existing System Holding Tank Innovative
 Repair Abandonment Temporary _____

APPLICANT: James Harper EMAIL: badwaterdave@gmail.com

AGENT: _____ TELEPHONE: 352-989-0606

MAILING ADDRESS: 155 Sw Walton Gln, Fort White, FL 32038

TO BE COMPLETED BY APPLICANT OR APPLICANT'S AUTHORIZED AGENT. SYSTEMS MUST BE CONSTRUCTED BY A PERSON LICENSED PURSUANT TO 489.105(3) (m) OR 489.552, FLORIDA STATUTES. IT IS THE APPLICANT'S RESPONSIBILITY TO PROVIDE DOCUMENTATION OF THE DATE THE LOT WAS CREATED OR PLATTED (MM/DD/YY) IF REQUESTING CONSIDERATION OF STATUTORY GRANDFATHER PROVISIONS.

PROPERTY INFORMATION

OSTDS REMEDIATION PLAN? [Y / N]

LOT: 3 BLOCK: B SUBDIVISION: Hollingsworth Estates PLATTED: _____

PROPERTY ID #: 34-6S-16-04059-223 ZONING: _____ I/M OR EQUIVALENT: [Y / N]

PROPERTY SIZE: .5 ACRES WATER SUPPLY: [] PRIVATE PUBLIC <=2000GPD [] >2000GPD

IS SEWER AVAILABLE AS PER 381.0065, FS? [Y / N] DISTANCE TO SEWER: _____ FT

PROPERTY ADDRESS: 155 Sw Walton Gln, Fort White, FL 32038

DIRECTIONS TO PROPERTY: Hwy 27 to SW Brighton Ct.
Turn left onto SW Walton Gln.

BUILDING INFORMATION

RESIDENTIAL

[] COMMERCIAL

Unit No.	Type of Establishment	No. of Bedrooms	Building Area Sqft	Commercial/Institutional System Design Table I, Chapter 62-6, FAC
1	<u>detached outbuilding</u>	<u>1</u>	<u>450</u>	
2				
3				
4				

[] Floor/Equipment Drains [] Other (Specify) _____

SIGNATURE: James Harper DATE: 5-15-2024

STATE OF FLORIDA
DEPARTMENT OF ENVIRONMENTAL PROTECTION
APPLICATION FOR CONSTRUCTION PERMIT

Permit Application Number 24-0407

----- PART II - SITEPLAN -----

Scale: Each block represents 10 feet and 1 inch = 40 feet.

See Attached


Notes: see attached Survey with site plan

Site Plan submitted by: James Harper - owner

Plan Approved Not Approved Date 5/20/24
By [Signature] ES2 Columbia County Health Department

ALL CHANGES MUST BE APPROVED BY THE COUNTY HEALTH DEPARTMENT

24-0407



PROPERTY ADDRESS:
155 SW WALTON GLEN, FORT WHITE, FLORIDA 32038

SURVEY NUMBER: 2401 3152


DATE SIGNED: 01/25/24
FIELD WORK DATE: 1/24/2024

REVISION DATE(S):
(REV# 1/25/2024)

POINTS OF INTEREST
1. CONCRETE DRIVEWAY OVER 10' UTILITY EASEMENT 2. 4' WIRE FENCE OVER 10' UTILITY EASEMENT 3. 4' WOOD AND WIRE FENCE OVER 10' UTILITY EASEMENT

SURVEYORS CERTIFICATE

I hereby certify that this Survey of the lands described hereon was made under my direct supervision, and to the best of my knowledge and belief is a true and accurate representation of said lands and meets the Standards of Practice set forth in Chapter 5J, 15.050 through 5J, 15.053, Florida Administrative Code, pursuant to section 472.027, Florida Statutes. This survey is not valid without the signature and original raised seal of a Florida licensed surveyor and mapper, except when the electronic signature and seal of a Florida licensed surveyor and mapper is affixed hereto.



RAYMOND J. SCHAEFER
State of Florida Professional Surveyor and Mapper
License Number 61332
Eschels Land Surveyors, LLC, LSA# 2291

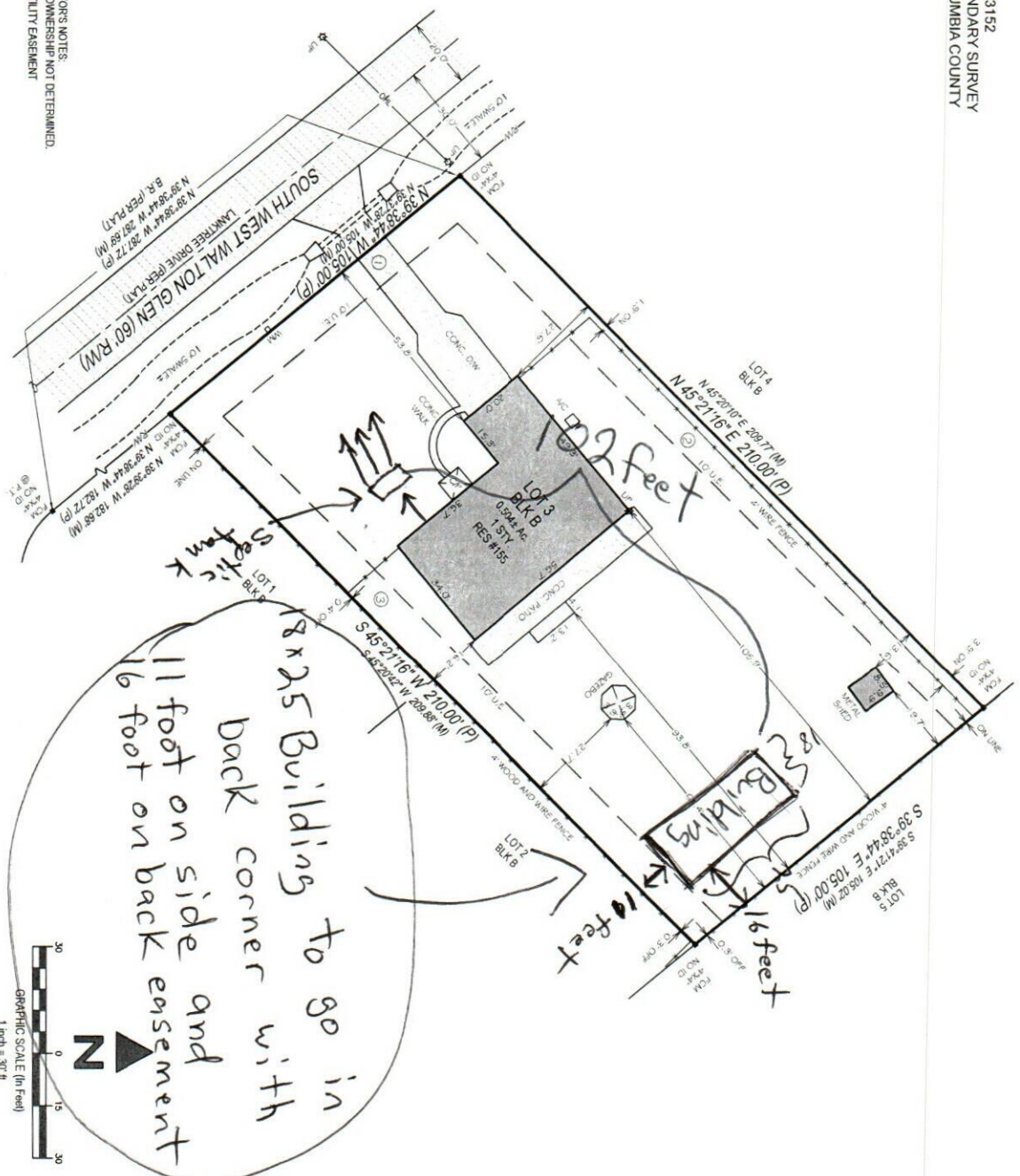


Eschels Land Surveyors, LLC
131 West Broadway Street, Suite 3001, Ocala, FL 32765
Phone: 866.735.1916 | Fax: 866.744.2882
Email: info@esacta.com



AFFILIATE MEMBERS

2401 3152
BOUNDARY SURVEY
COLUMBIA COUNTY



SEE PAGE 2 OF 2 FOR LEGAL DESCRIPTION
PAGE 1 OF 2 - NOT VALID WITHOUT ALL PAGES

SURVEYORS NOTES:
FENCE OWNERSHIP NOT DETERMINED.
U.E. - UTILITY EASEMENT