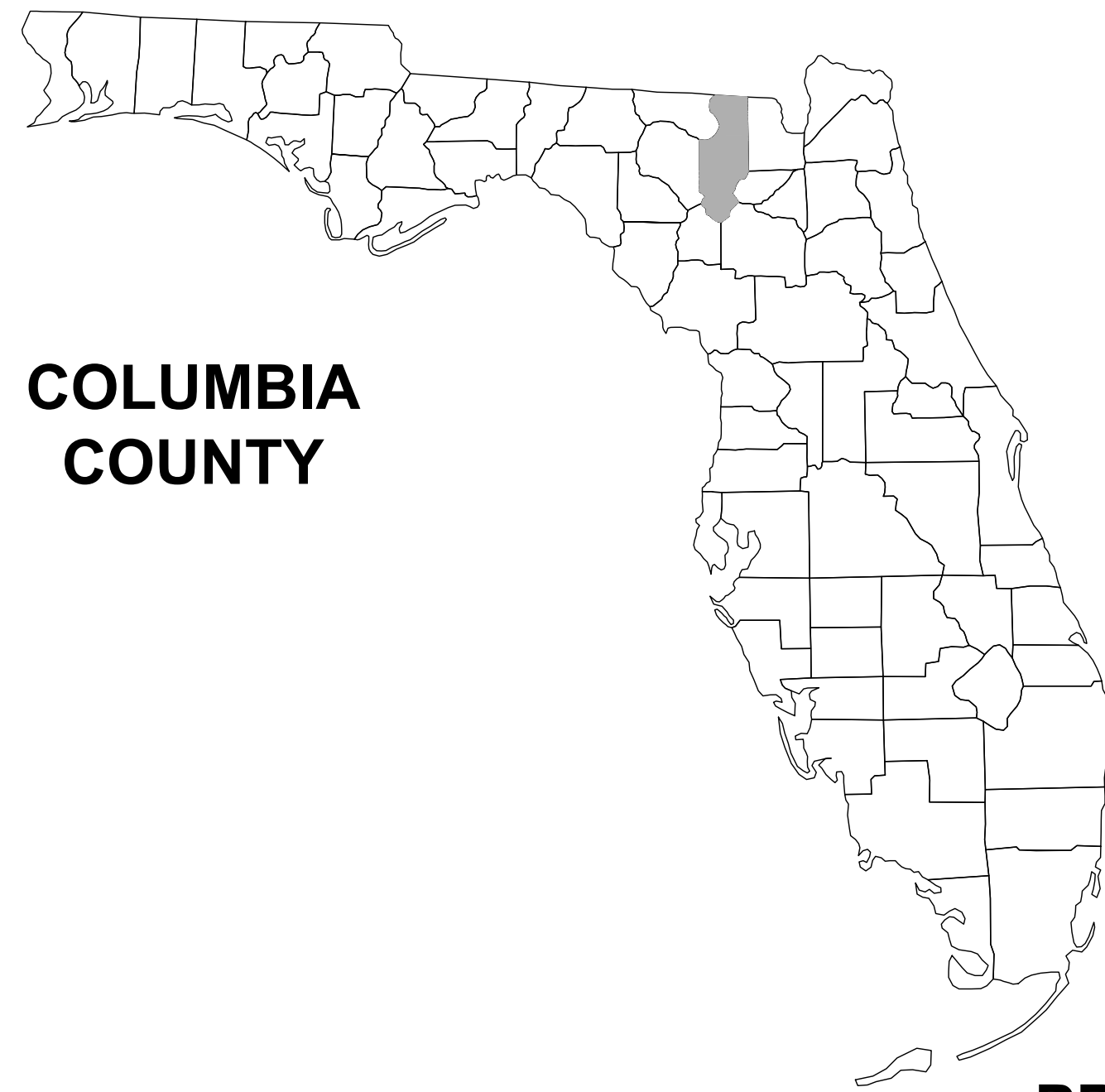


CCSO EVIDENCE BUILDING COLUMBIA COUNTY, FLORIDA



COLUMBIA
COUNTY

PROJECT LOCATION



E US HIGHWAY 90

PLANS PREPARED FOR:

**COLUMBIA COUNTY SHERIFF'S OFFICE
135 NE HERNANDO AVENUE, SUITE 203
LAKE CITY, FL 32055
386-758-1005**


SHEET INDEX

COVER SHEET	C-1
SIGNATURE SHEET	C-2
GENERAL NOTES	C-3
SITE DATA TABLE	C-4
DEMOLITION PLAN	C-5
SITE PLAN	C-6
GRADING PLAN	C-7
STORMWATER PLAN	C-8
UTILITY PLAN	C-9
EROSION CONTROL PLAN	C-10
PRECONDITION DRAINAGE BASIN	C-11
POST CONDITION DRAINAGE BASIN	C-12
SWMF	C-13
SWMF DETAILS	C-14
COMPENSATING STORAGE	C-15
STORMWATER DETAILS	C-16
WATER DETAILS	C-17-C-18
SANITARY DETAILS	C-19
MISC DETAILS	C-20
EROSION NOTES	C-21-C-22

ATTACHMENTS

SURVEY	S-1
--------	-----

REVISIONS	
DATE	DESCRIPTION
02/27/2023	UPDATED C-8 WITH 4" FWP AND 2" CWS
4/29/2024	UPDATED C-16 WITH CLEANOUT & SKIMMER DETAIL
4/30/2024	UPDATED C-8 WITH S-2 RIM ELEVATION




NORTH FLORIDA PROFESSIONAL SERVICES, INC.
 P.O. BOX 3823
 LAKE CITY, FL 32056
 PH. 386-752-4675
 LIC NO. LB8356

2551 BLAIRSTONE PINES DR.
 TALLAHASSEE, FL 32301
 WWW.NFPS.NET
 CA# 29011

JOB NUMBER:
L220721CCB
 EOR:
GREGORY G. BAILEY
 P.E. NO.:
43858

COVER SHEET

SHEET
NO.
C-1



THIS ITEM HAS BEEN DIGITALLY SIGNED AND SEALED BY GREGORY G. BAILEY ON THE DATE ADJACENT TO THE SEAL.


PRINTED COPIES OF THIS DOCUMENT ARE NOT CONSIDERED SIGNED AND SEALED AND THE SIGNATURE MUST BE VERIFIED ON ANY ELECTRONIC COPIES.

NORTH FLORIDA PROFESSIONAL SERVICES INC.
 P.O. BOX 3823
 LAKE CITY, FL 32056
 CERTIFICATE OF AUTHORIZATION: 29011
 GREGORY G. BAILEY, P.E. NO. 43858

THE ABOVE NAMED PROFESSIONAL ENGINEER SHALL BE RESPONSIBLE FOR THE FOLLOWING SHEETS IN ACCORDANCE WITH RULE 61G15-23.004, F.A.C.

SHEET INDEX

COVER SHEET	C-1
SIGNATURE SHEET	C-2
GENERAL NOTES	C-3
SITE DATA TABLE	C-4
DEMOLITION PLAN	C-5
SITE PLAN	C-6
GRADING PLAN	C-7
STORMWATER PLAN	C-8
UTILITY PLAN	C-9
EROSION CONTROL PLAN	C-10
PRECONDITION DRAINAGE BASIN	C-11
POST CONDITION DRAINAGE BASIN	C-12
SWMF	C-13
SWMF DETAILS	C-14
COMPENSATING STORAGE	C-15
STORMWATER DETAILS	C-16
WATER DETAILS	C-17-C-18
SANITARY DETAILS	C-19
MISC DETAILS	C-20
EROSION NOTES	C-21-C-22

REVISIONS			NORTH FLORIDA PROFESSIONAL SERVICES, INC. P.O. BOX 3823 LAKE CITY, FL 32056 PH. 386-752-4675 LIC NO. LB8356	2551 BLAIRSTONE PINES DR. TALLAHASSEE, FL 32301 WWW.NFPS.NET CA# 29011	JOB NUMBER: L220721CCB EOR: GREGORY G. BAILEY P.E. NO.: 43858	SIGNATURE SHEET CCSO EVIDENCE BUILDING COLUMBIA COUNTY, FLORIDA	SHEET NO.
DATE	DESCRIPTION						C-2

GENERAL NOTES

1. THE CONTRACTOR SHALL VERIFY ALL EXISTING CONDITIONS AND DIMENSIONS AT THE JOB SITE TO ENSURE THAT ALL NEW WORK WILL FIT IN THE MANNER INTENDED ON THE PLANS. SHOULD ANY CONDITIONS EXIST THAT ARE CONTRARY TO THOSE SHOWN ON THE PLANS, THE CONTRACTOR SHALL NOTIFY THE ENGINEER AND COLUMBIA COUNTY, FLORIDA OF SUCH DIFFERENCES IMMEDIATELY AND PRIOR TO PROCEEDING WITH THE WORK.
2. THE CONTRACTOR SHALL COMPLY WITH ALL CONDITIONS AS SET FORTH BY THE SUWANNEE RIVER WATER MANAGEMENT DISTRICT ENVIRONMENTAL RESOURCE PERMIT.
3. THE CONTRACTOR SHALL MAINTAIN THE CONSTRUCTION SITE IN A SECURE MANNER. ALL OPEN TRENCHES AND EXCAVATED AREAS SHALL BE PROTECTED FROM ACCESS BY THE GENERAL PUBLIC.
4. BOUNDARY INFORMATION SHOWN, WAS OBTAINED FROM A BOUNDARY SURVEY PREPARED BY NORTH FLORIDA PROFESSIONAL SERVICES, FLORIDA CERTIFICATE NO. 7355.
5. ANY PUBLIC LAND CORNER WITHIN THE LIMITS OF CONSTRUCTION SHALL BE PROTECTED. IF A CORNER MONUMENT IS IN DANGER OF BEING DESTROYED AND HAS NOT BEEN PROPERLY REFERENCED, THE CONTRACTOR SHOULD NOTIFY THE ENGINEER.
6. THE SITE IS LOCATED IN SECTION 31, TOWNSHIP 3 SOUTH, RANGE 18 EAST, COLUMBIA COUNTY, FLORIDA.
7. THE CONTRACTOR SHALL IMPLEMENT ALL COMPONENTS OF THE EROSION AND SEDIMENTATION CONTROL PLAN PRIOR TO ANY EARTH DISTURBING ACTIVITIES. ALL COMPONENTS SHALL BE MAINTAINED BY THE CONTRACTOR UNTIL ALL VEGETATION IS ESTABLISHED, THE ENTIRE PROJECT AREA IS STABILIZED AND THE OWNER HAS ACCEPTED OPERATION AND MAINTENANCE.
8. THE STORMWATER BASIN IS DESIGNED IN ACCORDANCE WITH SRWMD APPLICANT HANDBOOK VOLUME II AND 62-330 F.A.C.
9. ALL SLOPES OF THE STORMWATER BASIN SHALL BE GRASSED. ALL SLOPES STEEPER THAN 3:1 SHALL BE STAPLED SOD.
10. ALL DISTURBED AREAS NOT SODDED SHALL BE SEEDED WITH A MIXTURE OF LONG-TERM VEGETATION AND QUICK GROWING SHORT-TERM VEGETATION FOR THE FOLLOWING CONDITIONS. FOR THE MONTHS FROM SEPTEMBER THROUGH MARCH, THE MIX SHALL CONSIST OF 70 POUNDS PER ACRE OF LONG-TERM SEED AND 20 POUNDS PER ACRE OF WINTER RYE. FOR THE MONTHS OF APRIL THROUGH AUGUST, THE MIX SHALL CONSIST OF 70 PER ACRE OF LONG-TERM SEED AND 20 POUNDS PER ACRE OF MILLET.
11. THE LOCATION OF THE UTILITIES SHOWN IN THE PLANS ARE APPROXIMATE ONLY. THE EXACT LOCATION SHALL BE DETERMINED BY THE CONTRACTOR DURING CONSTRUCTION. CONTRACTOR SHALL PROTECT ALL UTILITIES WITHIN THE PROJECT AREAS.
12. ALL UTILITY CONSTRUCTION SHALL MEET THE COLUMBIA COUNTY WATER AND WASTEWATER UTILITY STANDARDS, AVAILABLE FROM CITY HALL OR PUBLIC WORKS.
13. THE CONTRACTOR SHALL STOCKPILE ALL EXCESS EARTH ON SITE AS DIRECTED BY THE ENGINEER.
14. ALL SITE CONSTRUCTION SHALL BE IN ACCORDANCE WITH COLUMBIA COUNTY LAND DEVELOPMENT REGULATIONS.
15. CONTRACTOR SHALL REVIEW AND BECOME FAMILIAR WITH ALL REQUIRED UTILITY CONNECTIONS PRIOR TO BIDDING. CONTRACTOR SHALL PROVIDE ALL WORK AND MATERIALS REQUIRED TO COMPLETE CONNECTION TO THE EXISTING UTILITIES. THIS INCLUDES BUT IS NOT LIMITED TO MANHOLE CORING, WET TAPS, PAVEMENT REPAIRS AND DIRECTIONAL BORING.
16. CONTRACTOR SHALL COORDINATE ALL WORK WITH OTHER CONTRACTORS WITHIN PROJECT AREA.
17. CONTRACTOR SHALL PROVIDE ACTUAL INVERT ELEVATIONS ON ALL DRAINAGE STRUCTURES, INCLUDING CULVERTS, PRIOR TO PLACING ANY BASE MATERIAL. DEVIATIONS FROM THE PLANS SHALL BE APPROVED BY THE ENGINEER BEFORE CONTINUING WORK.

18. ALL WETLAND BUFFERS SHALL BE PERMANENTLY MONUMENTED ACCORDING TO THE REQUIREMENTS AS ESTABLISHED IN CHAPTER 61G17-6, F.A.C. PRIOR TO COMMENCEMENT OF ROAD CONSTRUCTION OR THE SALE OF ANY LOT, WHICHEVER COMES FIRST.
19. THIS PROJECT IS TO BE CONSTRUCTED IN ACCORDANCE WITH AWWA SPECIFICATIONS, AND THE COLUMBIA COUNTY DEVELOPMENT STANDARDS UNLESS OTHERWISE NOTED.
20. A PRE-CONSTRUCTION MEETING WITH THE COLUMBIA COUNTY REGIONAL UTILITY AUTHORITY (GLCRUA) PROJECT INSPECTOR IS REQUIRED PRIOR TO BEGINNING CONSTRUCTION.
21. IF UNSUITABLE MATERIAL IS ENCOUNTERED DURING GRADING, CONTRACTOR SHALL REMOVE UNSUITABLE MATERIAL TO A DEPTH OF 24" BELOW FINISHED GRADE WITHIN THE CONSTRUCTION LIMITS.
22. THE CONTRACTOR SHALL NOTIFY THE COUNTY AT LEAST 48 HOURS PRIOR TO BEGINNING OF CONSTRUCTION.
23. THE CONTRACTOR SHALL SUBMIT A NOTICE OF CONSTRUCTION COMMENCEMENT TO THE WATER MANAGEMENT DISTRICT AT LEAST 48 HOURS PRIOR TO THE BEGINNING OF CONSTRUCTION.
24. THE CONTRACTOR SHALL NOTIFY THE COUNTY AT LEAST 48 HOURS IN ADVANCE OF THE PRESSURE AND LEAKAGE TESTS.
25. NO FINAL TESTING OR PRESSURE TESTING WILL BE ACCEPTED UNLESS WITNESSED BY THE COUNTY'S REPRESENTATIVE.
26. NO WORK SHALL BE PERFORMED ON SATURDAY OR SUNDAY WITHOUT WRITTEN NOTIFICATION TO THE COUNTY AND COUNTY ENGINEER.
27. CONTRACTOR SHALL PROVIDE AN AS-BUILT SURVEY PERFORMED BY A FLORIDA LICENSED SURVEYOR MEETING THE REQUIREMENTS OF CHAPTER 61G17 F.A.C. FOR THE STORMWATER MANAGEMENT SYSTEMS. INCLUDE HORIZONTAL AND VERTICAL DIMENSIONAL DATA SO THAT IMPROVEMENTS ARE LOCATED AND DELINEATED RELATIVE TO THE BOUNDARY. THIS AS-BUILT SURVEY SHOULD INCLUDE ALL OUTFALL STRUCTURES. PROVIDE SUFFICIENT DETAILED DATA TO DETERMINE WHETHER THE IMPROVEMENTS WERE CONSTRUCTED IN ACCORDANCE WITH THE PLANS. A COPY OF THE AS-BUILT SURVEY (IN PAPER AND DIGITAL AUTOCAD FORMAT) MUST BE SUBMITTED TO THE COLUMBIA COUNTY, FLORIDA (DEPARTMENT OF GROWTH MANAGEMENT) AND THE ENGINEER.
28. THE CONTRACTOR SHALL SUBMIT A NATIONAL POLLUTANT DISCHARGE ELIMINATION SYSTEM NOTICE OF INTENT ALONG WITH SUPPORTING DOCUMENTATION TO THE FLORIDA DEPARTMENT OF ENVIRONMENTAL PROTECTION AT LEAST 48 HOURS PRIOR TO BEGINNING OF CONSTRUCTION. THE CONTRACTOR SHALL BE RESPONSIBLE FOR ALL PERMIT FEES.
29. IF DURING CONSTRUCTION OR OPERATION OF THE STORM WATER MANAGEMENT SYSTEM, A STRUCTURAL FAILURE IS OBSERVED THAT HAS THE POTENTIAL TO CAUSE THE DIRECT DISCHARGE OF SURFACE WATER INTO THE FLORIDAN AQUIFER SYSTEM, CORRECTIVE ACTIONS DESIGNED OR APPROVED BY A REGISTERED PROFESSIONAL SHALL BE TAKEN AS SOON AS PRACTICAL TO CORRECT THE FAILURE. SEE KARST REPAIR DETAIL #E23. IN ADDITION, A REPORT PREPARED BY A REGISTERED PROFESSIONAL MUST BE PROVIDED AS SOON AS PRACTICAL TO THE DEPARTMENT FOR REVIEW AND APPROVAL THAT PROVIDES REASONABLE ASSURANCE THAT THE BREACH WILL BE PERMANENTLY CORRECTED.
30. ALL CONCRETE SLABS ABUTTING EXTERIOR WALLS SHALL BE SOIL TREATED FOR TERMITES.
31. ALL UTILITY AND/OR DRAINAGE STRUCTURES SHALL BE PRECAST UNLESS APPROVED BY THE ENGINEER. CONTRACTOR SHALL SUBMIT SHOP DRAWINGS FOR APPROVAL PRIOR TO PROCUREMENT.

REVISIONS	
DATE	DESCRIPTION



NORTH FLORIDA PROFESSIONAL SERVICES, INC.
 P.O. BOX 3823
 LAKE CITY, FL 32056
 PH. 386-752-4675
 LIC NO. LB8356

2551 BLAIRSTONE PINES DR.
 TALLAHASSEE, FL 32301
 WWW.NFPS.NET
 CA# 29011

JOB NUMBER:
 L220721CCB
 EOR:
 GREGORY G. BAILEY
 P.E. NO.:
 43858

GENERAL NOTES
CCSO EVIDENCE BUILDING
COLUMBIA COUNTY, FLORIDA

SHEET
 NO.
C-3

SITE DATA TABLE				
COLUMBIA COUNTY SHERIFF'S OFFICE				
PARCEL ID NUMBER	31-3S-18-10317-000			
ZONING	COMMERICAL INTENSIVE			
FUTURE LAND USE	COMMERICAL			
CITY COUNCIL DISTRICT	LAKE CITY			
PHYSICAL ADDRESS	4917 E US HIGHWAY 90, LAKE CITY, FL			
PROJECT PROPERTY BOUNDARY	SQ. FT.	ACRES	% OF SITE	
TOTAL PROPERTY BOUNDARY AREA	766,220	30.63	100.00%	
PROJECT AREA / LIMITS OF CONSTRUCTION (LOC)	104,082	12.74	13.58%	
BOTH ON-SITE & OFF-SITE	766,220	30.63	100.00%	
EXISTING IMPERVIOUS AREA ON-SITE				
EXISTING ASPHALT PAVEMENT	0	0.00	0.00%	
EXISTING CONCRETE	0	0.00	0.00%	
EXISTING BUILDING	3,329	0.08	0.43%	
EXISTING STORMWATER MANAGEMENT FACILITY	0	0.00	0.00%	
TOTAL EXISTING SEMI-IMPERVIOUS AREA ON-SITE	20,409.83	0.47	2.66%	
TOTAL EXISTING IMPERVIOUS AREA ON-SITE	3,329	0.08	0.43%	
PROPOSED IMPERVIOUS AREA ON-SITE				
EXISTING ASPHALT PAVEMENT TO REMAIN (ROAD & PARKING LOT)	57,063	1.31	7.45%	
EXISTING CONCRETE TO REMAIN	217	0.00	0.03%	
EXISTING BUILDING TO REMAIN	20,118	0.46	2.63%	
EXISTING STORMWATER MANAGEMENT FACILITY TO REMAIN	0	0.00	0.00%	
PROPOSED ASPHALT PAVEMENT	-	0.00	0.00%	
PROPOSED CONCRETE	2,266	0.05	0.30%	
PROPOSED BUILDING (EVIDENCE BUILDING)	14,466	0.33	1.89%	
PROPOSED BUIDING (FUTURE EXPANSION)	29,094	0.67	3.80%	
PROPOSED STORMWATER MANAGEMENT FACILITY	51,746	1.19	6.75%	
TOTAL PROPOSED SEMI-IMPERVIOUS AREA ON-SITE (GRAVEL PARKING)	34,848	0.80	4.55%	
TOTAL PROPOSED IMPERVIOUS AREA ON-SITE (INCLUDING STORMWATER) MANAGEMENT FACILITY)	174,970	4.02	22.84%	
TOTAL PROPOSED PERVIOUS AREA ON-SITE	591,250	13.57	77.16%	
REQUIRED PARKING LANDSCAPE AREA ON-SITE	-	0.00	0.00%	
REQUIRED TREES	-	0.00	0.00%	
PROPOSED TREES	-	0.00	0.00%	
PROPOSED INTERIOR LANDSCAPE AREA ON SITE	-	0.00	0.00%	
PROPOSED PARKING LANDSCAPE AREA ON SITE	-	0.00	0.00%	
REQUIRED PARKING			0	
FLOOR AREA RATIO			1.89%	
BUILDING COVERAGE			1.41%	
INTERIOR LANDSCAPING FOR PAVED AREAS (OTHER THAN PARKING)				
PROVIDED PARKING				

REVISIONS	
DATE	DESCRIPTION



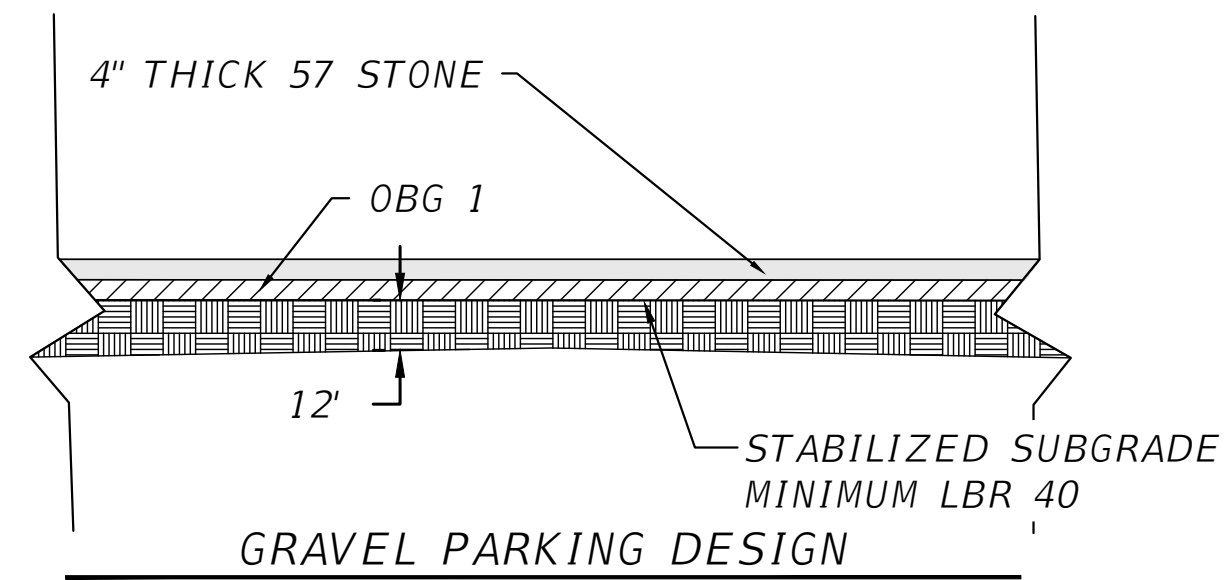
NORTH FLORIDA PROFESSIONAL SERVICES, INC.
P.O. BOX 3823
LAKE CITY, FL 32056
PH. 386-752-4675
LIC NO. LB8356

2551 BLAIRSTONE PINES DR.
TALLAHASSEE, FL 32301
WWW.NFPS.NET
CA# 29011

JOB NUMBER:
L220721CCB
EOR:
GREGORY G. BAILEY
P.E. NO.:
43858

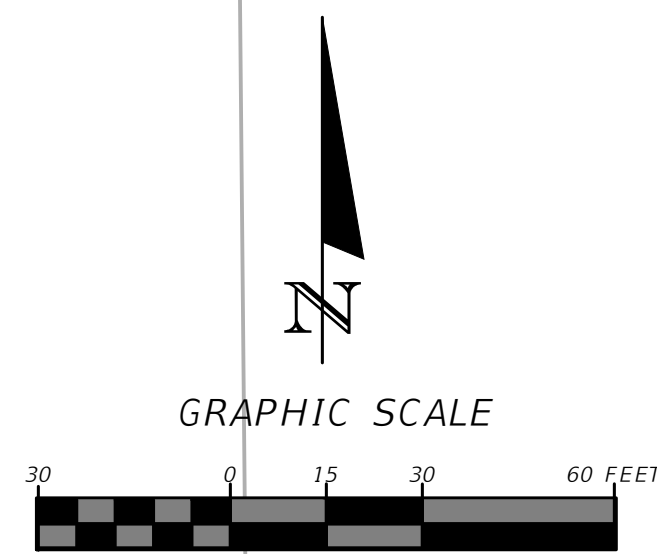
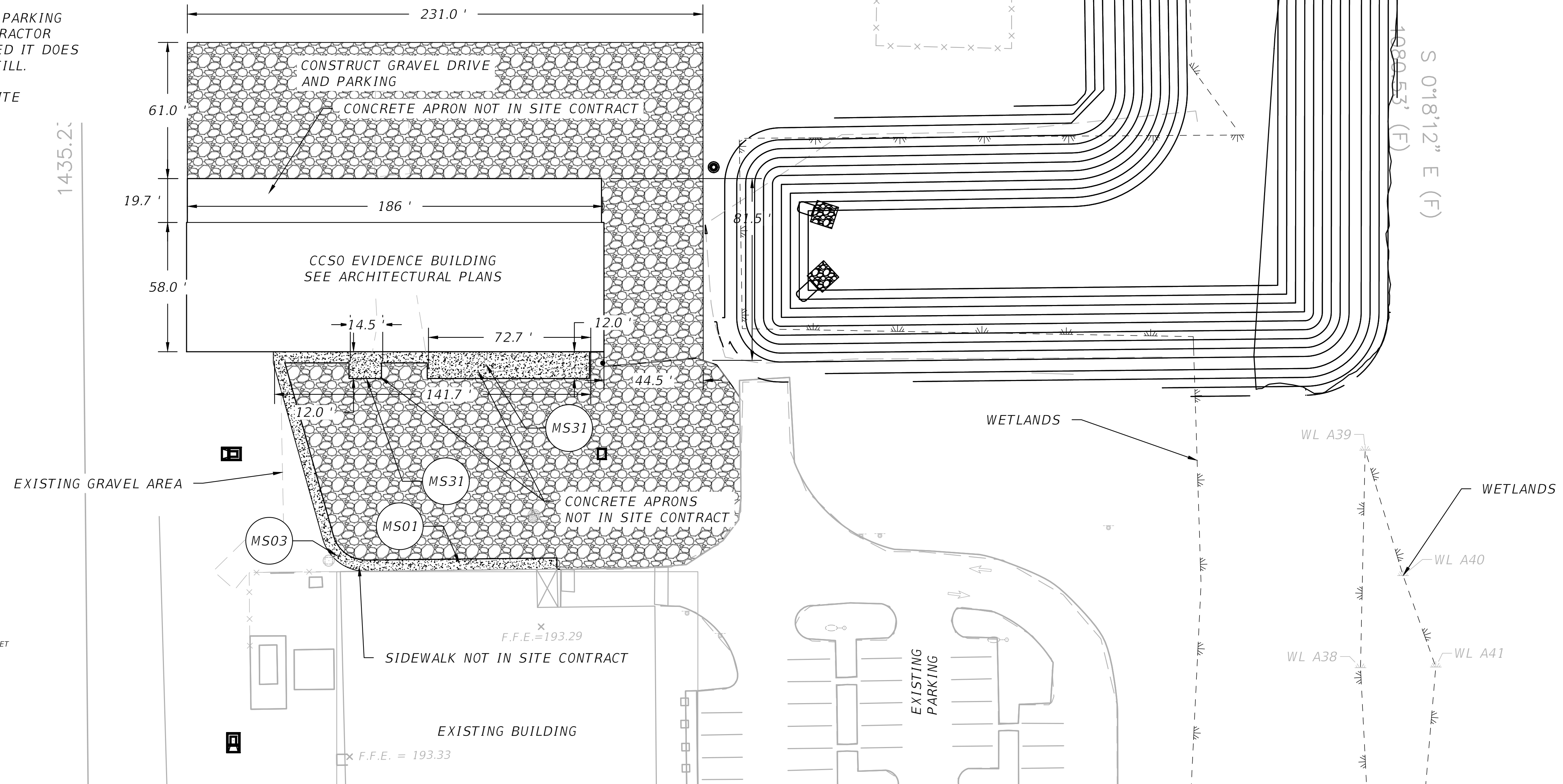
SITE DATA TABLE
CCSO EVIDENCE BUILDING
COLUMBIA COUNTY, FLORIDA

SHEET NO.
C-4




NOTE: GRAVEL IN EXISTING PARKING LOT TO BE REMOVED AND STOCKPILED ONSITE. ALL GRAVELED PARKING AREAS SHALL BE CONSTRUCTED BASED ON THE GRAVEL PARKING DESIGN DETAIL ON THIS SHEET. CONTRACTOR CAN REUSE EXISTING GRAVEL PROVIDED IT DOES NOT CONTAIN AN EXCESS AMOUNT OF FILL.

NOTE: GRAVEL INSTALLATION NOT IN SITE CONTRACT.



REVISIONS	
DATE	DESCRIPTION



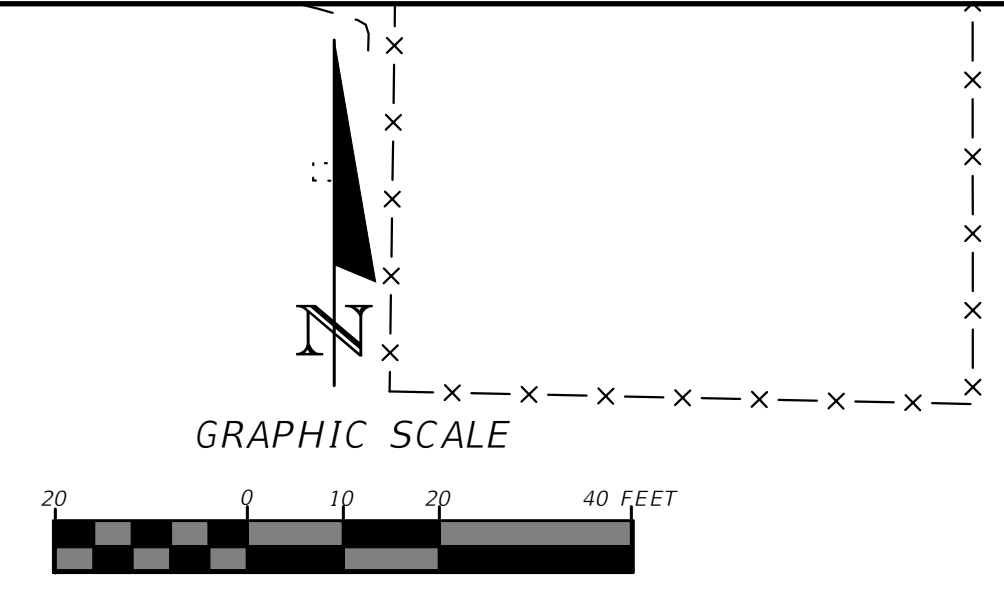
NORTH FLORIDA PROFESSIONAL SERVICES, INC.
 P.O. BOX 3823
 LAKE CITY, FL 32056
 PH. 386-752-4675
 LIC NO. LB8356

2551 BLAIRSTONE PINES DR.
 TALLAHASSEE, FL 32301
 WWW.NFPS.NET
 CA# 29011

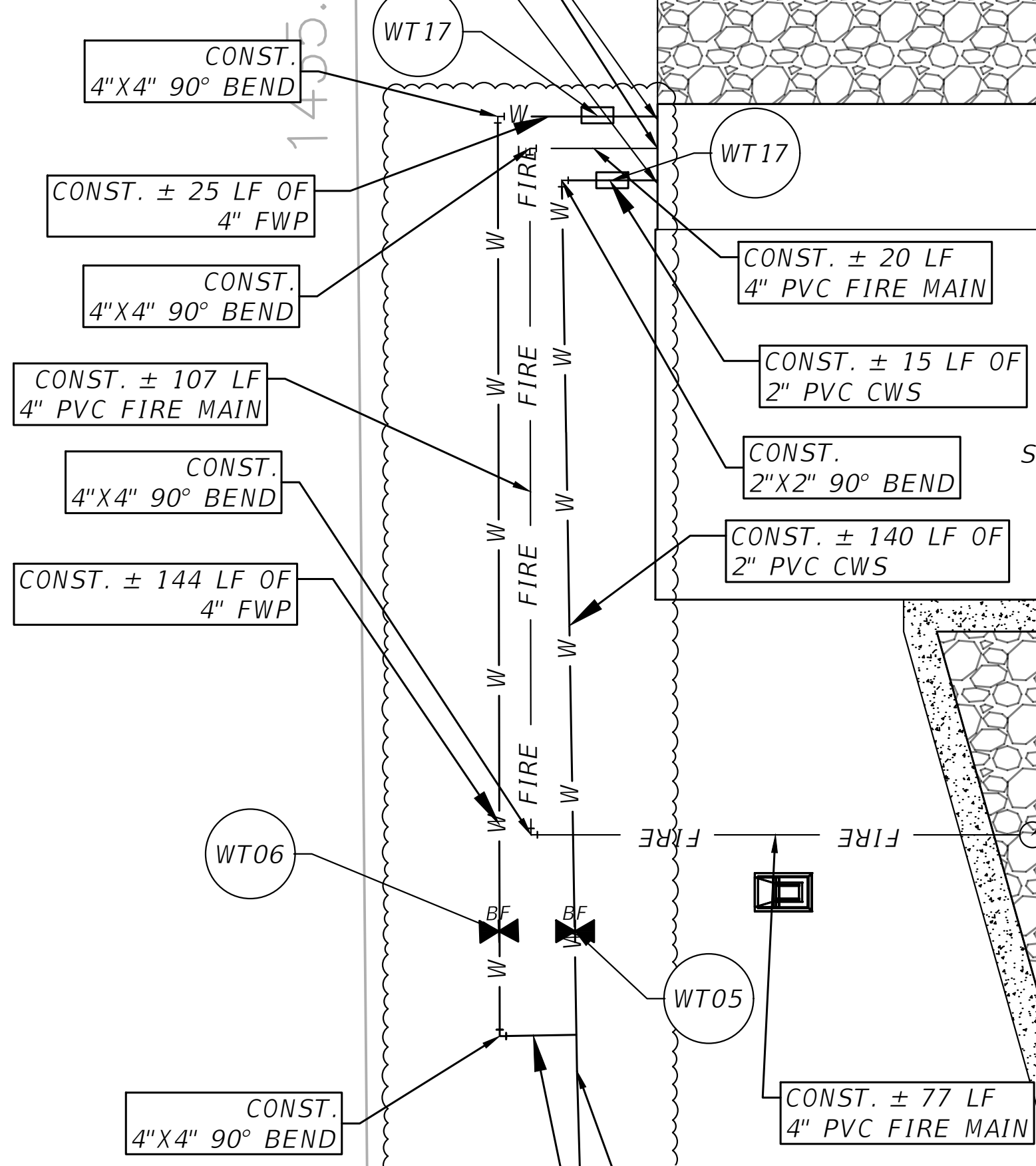
JOB NUMBER:
 L220721CCB
 EOR:
 GREGORY G. BAILEY
 P.E. NO.:
 43858

SITE PLAN
CCSO EVIDENCE BUILDING
COLUMBIA COUNTY, FLORIDA

SHEET NO.
C-6

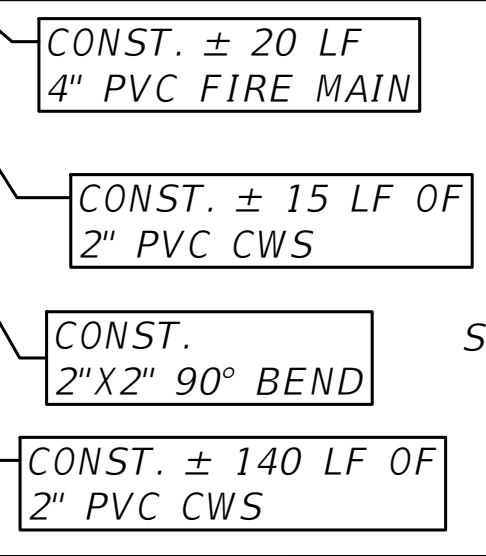


SEE FIRE PROTECTION FLOOR PLAN FOR CONTINUATION
SEE PLUMBING FLOOR PLAN FOR CONTINUATION

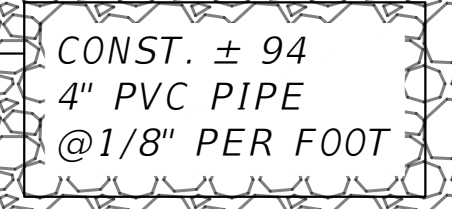


NOTE: UTILITY CONNECTIONS NOT IN SITE CONTRACT

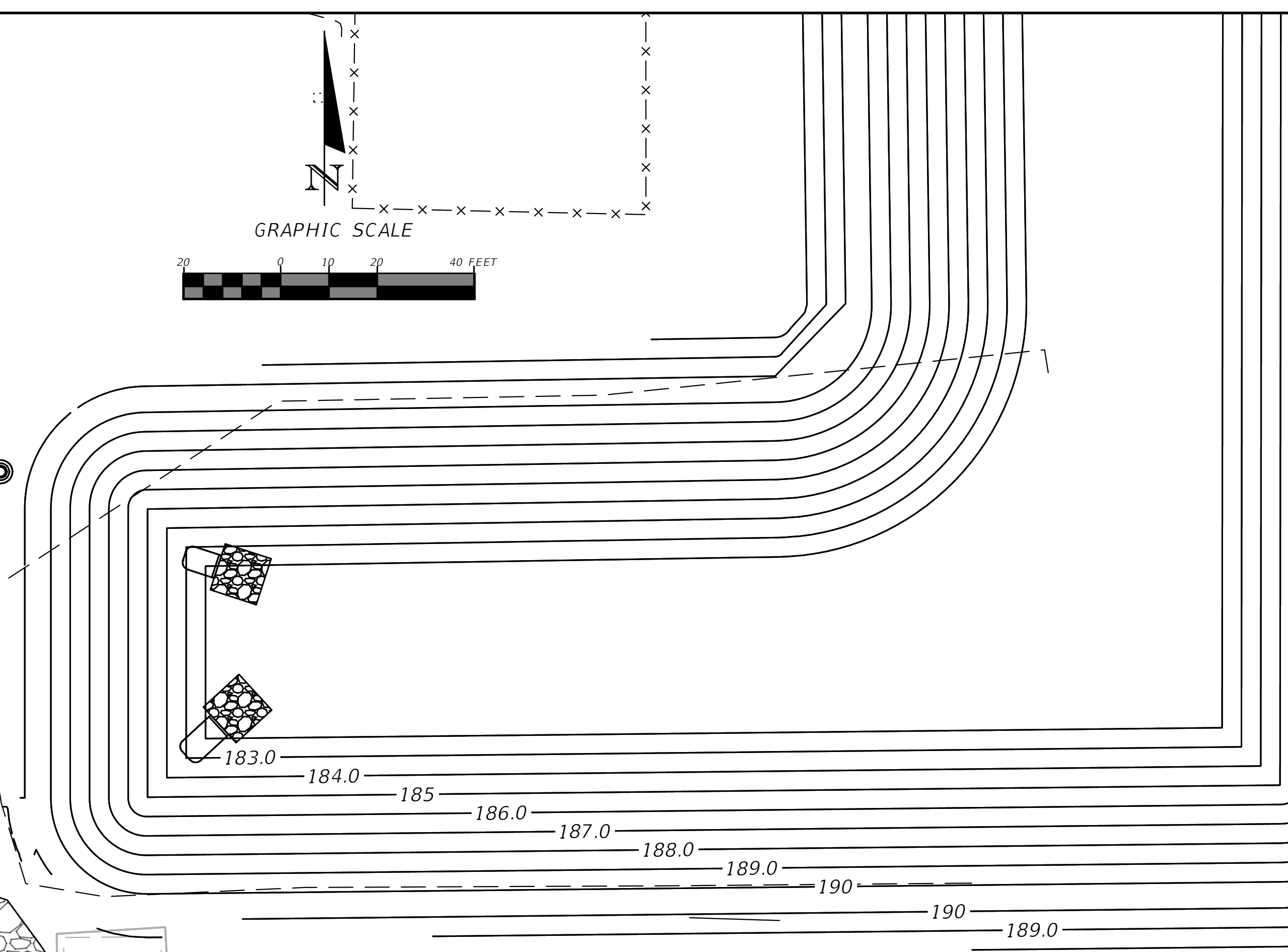
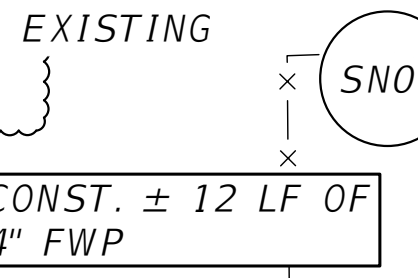
PROPOSED BUILDING
FFE: 193.33'
SEE ARCHITECTURAL PLANS FOR CONNECTION DETAILS



FIRE DEPARTMENT CONNECTION



CONNECT TO EXISTING



THE OFFICIAL RECORD OF THIS SHEET IS THE ELECTRONIC FILE DIGITALLY SIGNED AND SEALED UNDER RULE 61G15-23.004, F.A.C.

REVISIONS	
DATE	DESCRIPTION
2-28-2023	UPDATED FIRE+WATER LINES



NORTH FLORIDA PROFESSIONAL SERVICES, INC.
P.O. BOX 3823
LAKE CITY, FL 32056
PH. 386-752-4675
LIC NO. LB8356

2551 BLAIRSTONE PINES DR.
TALLAHASSEE, FL 32301
WWW.NFPS.NET
CA# 29011

JOB NUMBER:
L220721CCB
EOR:
GREGORY G. BAILEY
P.E. NO.:
43858

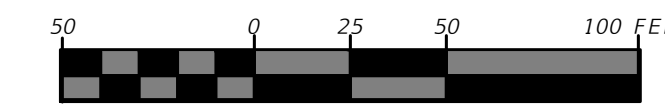
UTILITY PLAN
CCSO EVIDENCE BUILDING
COLUMBIA COUNTY, FLORIDA

SHEET NO.
C-9

NOTE: SILT FENCES ARE COVERED UNDER WETLAND IMPACT REPORT.

WETLAND

GRAPHIC SCALE



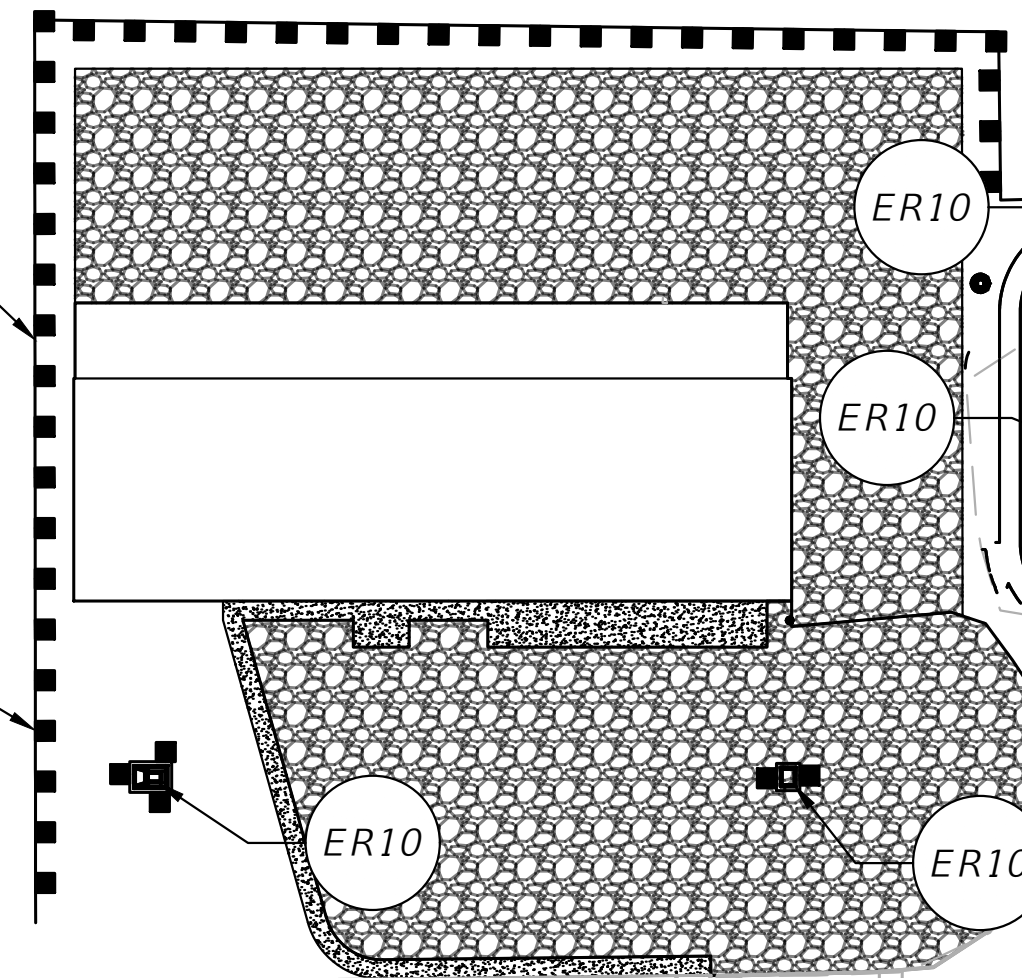
WL A15

CONST. ± 1622 LF OF SILT FENCE

1435.23' (F)

ER18

N 0°20'40" E (F)



CONST. ± 376 LF OF DOUBLE ROW SILT FENCE

S 0°18'06" E (F)

WL A39

WL A40

WL A38

WL A41

WL A42

WL A37

WL A36

WL A43

WL A35

WL A44

WL A34

WL A45

WL A33

WL A46

WL A47

WL A48

N 89°44'44" W (F)
209.88' (F)


S 89°50'39" E (F)
32.60' (F)

S 0°18'06" E (BEARING BASE)

1174.16' (F)

REVISIONS

DATE	DESCRIPTION



NORTH FLORIDA PROFESSIONAL SERVICES, INC.

P.O. BOX 3823
LAKE CITY, FL 32056
PH. 386-752-4675
LIC NO. LB8356

2551 BLAIRSTONE PINES DR.
TALLAHASSEE, FL 32301
WWW.NFPS.NET
CA# 29011

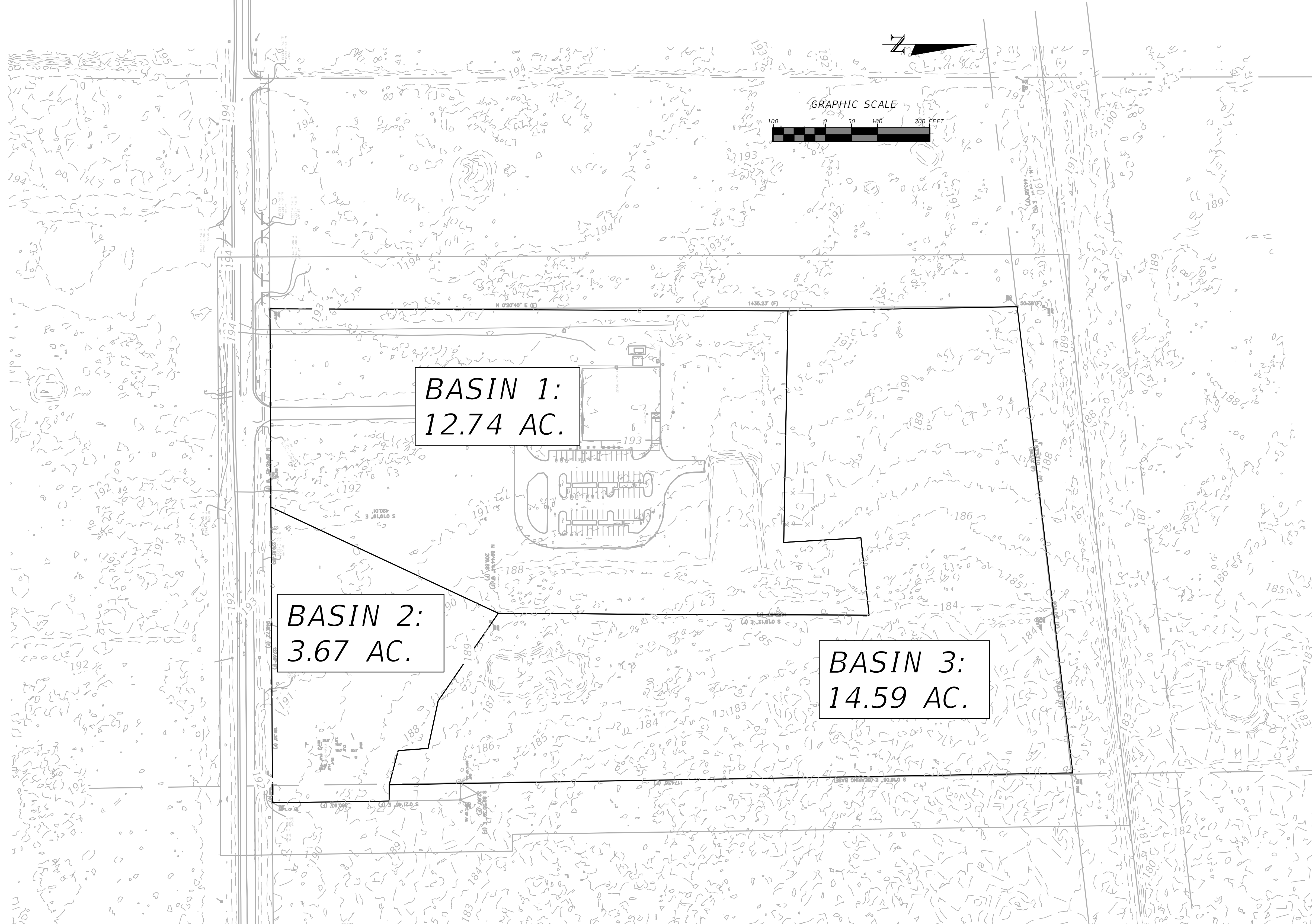
JOB NUMBER:
L220721CCB
EOR:
GREGORY G. BAILEY
P.E. NO.:
43858

EROSION CONTROL PLAN
CCSO EVIDENCE BUILDING
COLUMBIA COUNTY, FLORIDA

SHEET NO.

C-10

THE OFFICIAL RECORD OF THIS SHEET IS THE ELECTRONIC FILE DIGITALLY SIGNED AND SEALED UNDER RULE 61G15-23.004, F.A.C.



REVISIONS	
DATE	DESCRIPTION



NORTH FLORIDA PROFESSIONAL SERVICES, INC.
 P.O. BOX 3823
 LAKE CITY, FL 32056
 PH. 386-752-4675
 LIC NO. LB8356

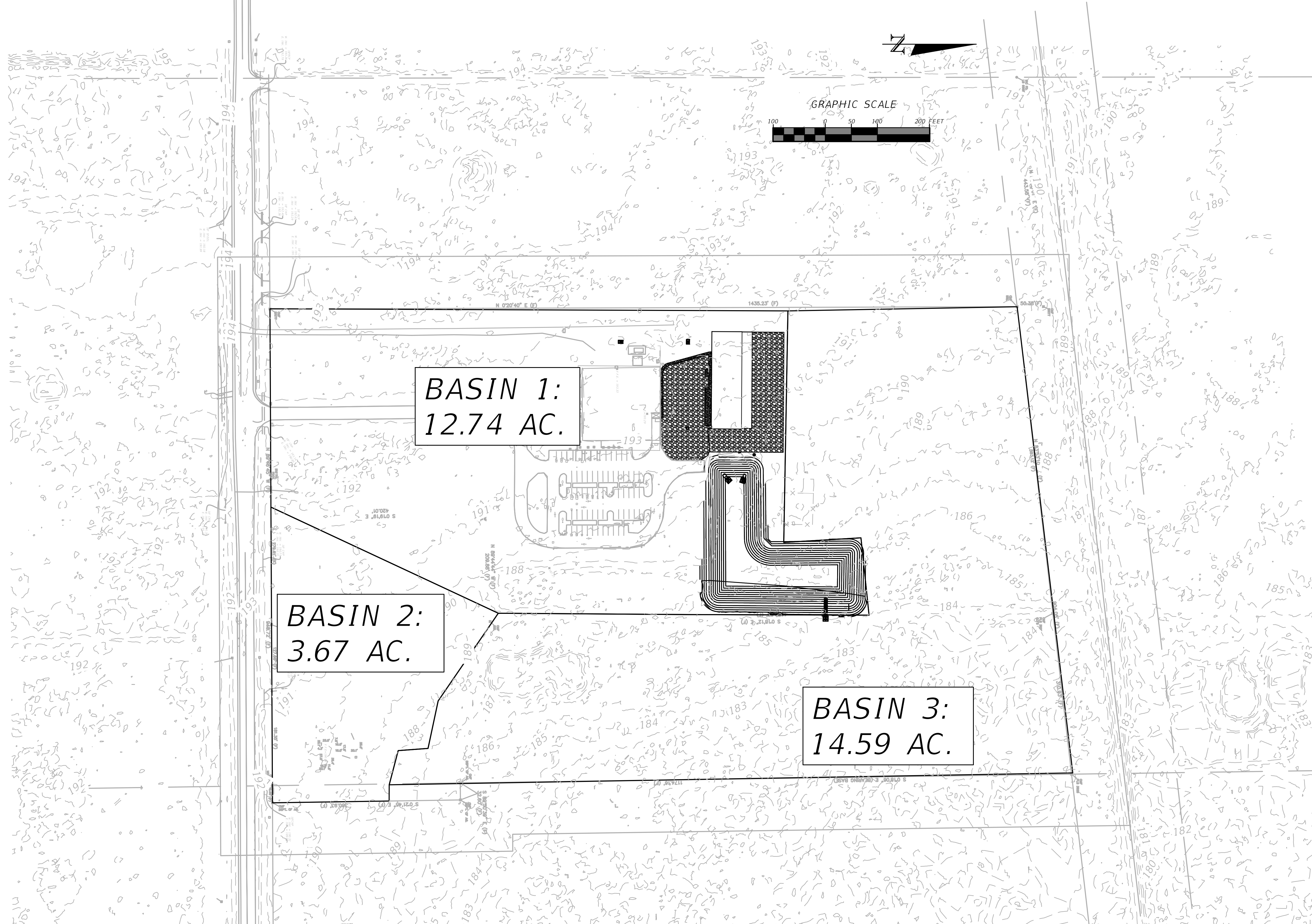
2551 BLAIRSTONE PINES DR.
 TALLAHASSEE, FL 32301
 WWW.NFPS.NET
 CA# 29011

JOB NUMBER:
L220721CCB
 EOR:
GREGORY G. BAILEY
 P.E. NO.:
43858

PRECONDITION DRAINAGE BASIN
CCSO EVIDENCE BUILDING
COLUMBIA COUNTY, FLORIDA

SHEET NO.
C-11

THE OFFICIAL RECORD OF THIS SHEET IS THE ELECTRONIC FILE DIGITALLY SIGNED AND SEALED UNDER RULE 61G15-23.004, F.A.C.



REVISIONS	
DATE	DESCRIPTION



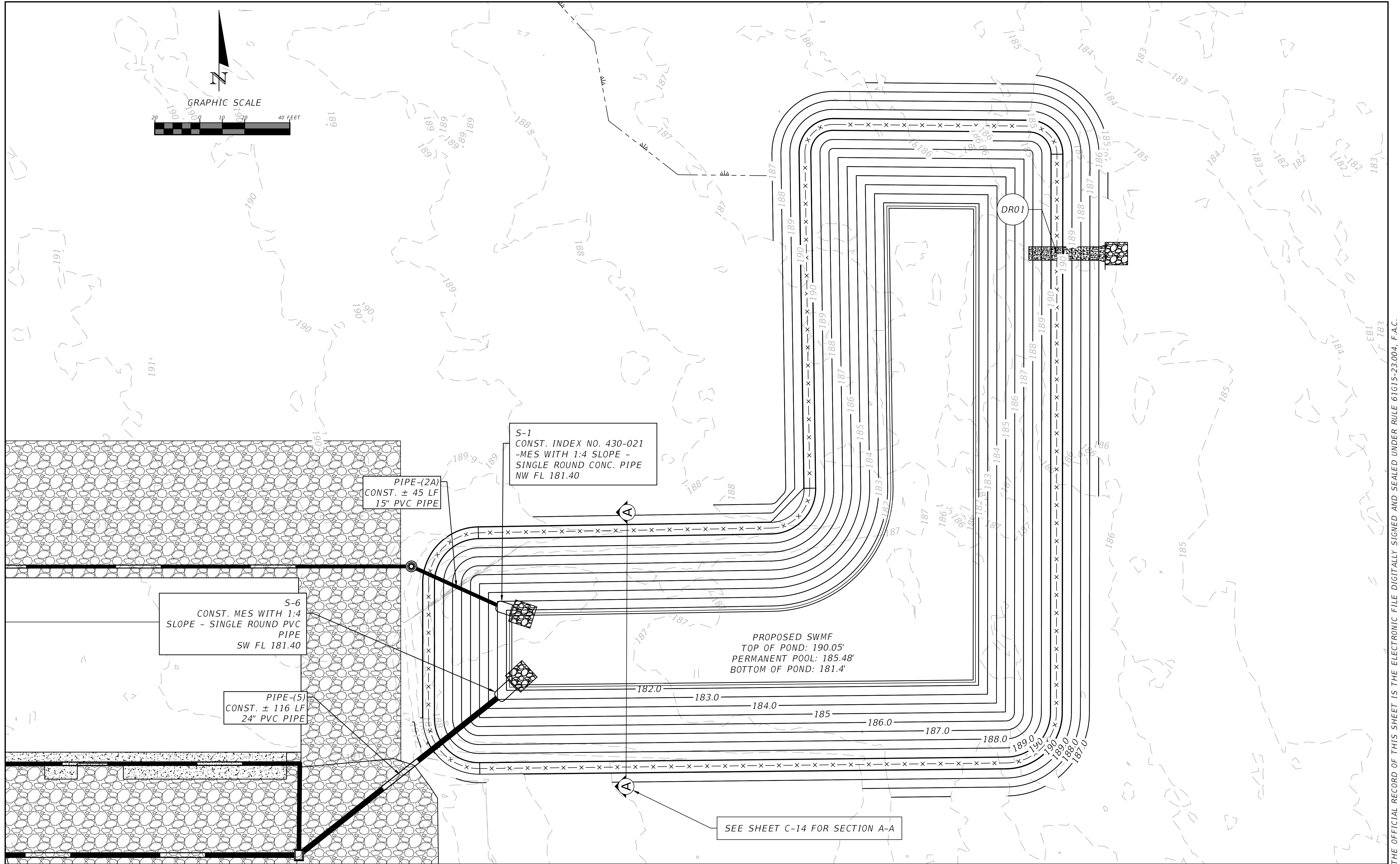
NORTH FLORIDA PROFESSIONAL SERVICES, INC.
 P.O. BOX 3823
 LAKE CITY, FL 32056
 PH. 386-752-4675
 LIC NO. LB8356

2551 BLAIRSTONE PINES DR.
 TALLAHASSEE, FL 32301
 WWW.NFPS.NET
 CA# 29011

JOB NUMBER:
L220721CCB
 EOR:
GREGORY G. BAILEY
 P.E. NO.:
43858

POST CONDITION DRAINAGE BASIN
CCSO EVIDENCE BUILDING
COLUMBIA COUNTY, FLORIDA

SHEET NO.
C-12



THE OFFICIAL RECORD OF THIS SHEET IS THE ELECTRONIC FILE DIGITALLY SIGNED AND SEALED UNDER RULE 61G15-23.004, F.A.C.

REVISIONS	
DATE	DESCRIPTION

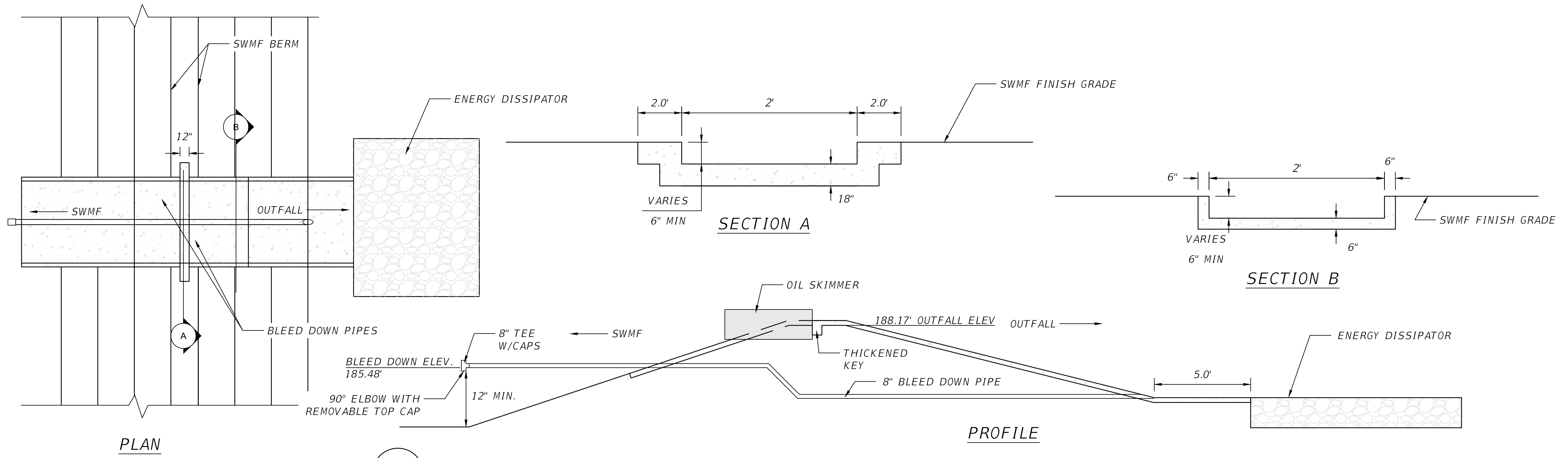
NORTH FLORIDA PROFESSIONAL SERVICES, INC.
 P.O. BOX 3823
 LAKE CITY, FL 32056
 PH. 386-752-4675
 LIC NO. LB8356

2551 BLAIRSTONE PINES DR.
 TALLAHASSEE, FL 32301
 WWW.NFPS.NET
 CA# 29011

JOB NUMBER:
L220721CCB
EOR:
GREGORY G. BAILEY
P.E. NO.:
43858

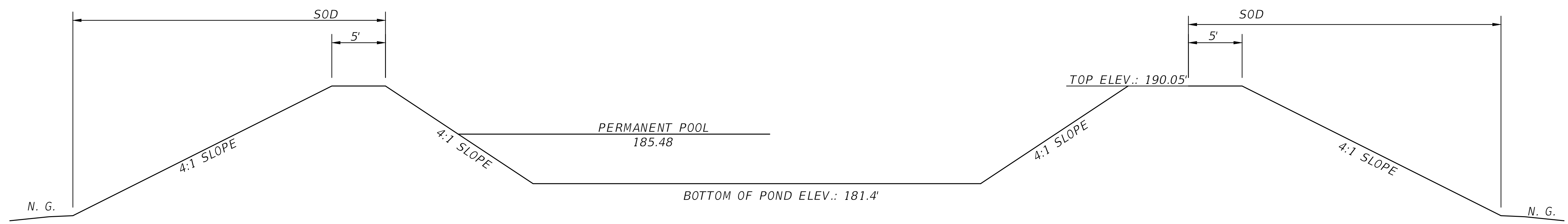
SWMF
CCSO EVIDENCE BUILDING
COLUMBIA COUNTY, FLORIDA

SHEET NO.
C-13



DR01 SWMF 01 CONTROL STRUCTURE DETAIL
N.T.S.

**CRITICAL EVENT: 8 HR - 100 YR
MAX STAGE: 189.03 FT NAVD**



SECTION A-A SWMF DETAIL

REVISIONS	
DATE	DESCRIPTION



NORTH FLORIDA PROFESSIONAL SERVICES, INC.
 P.O. BOX 3823
 LAKE CITY, FL 32056
 PH. 386-752-4675
 LIC NO. LB8356

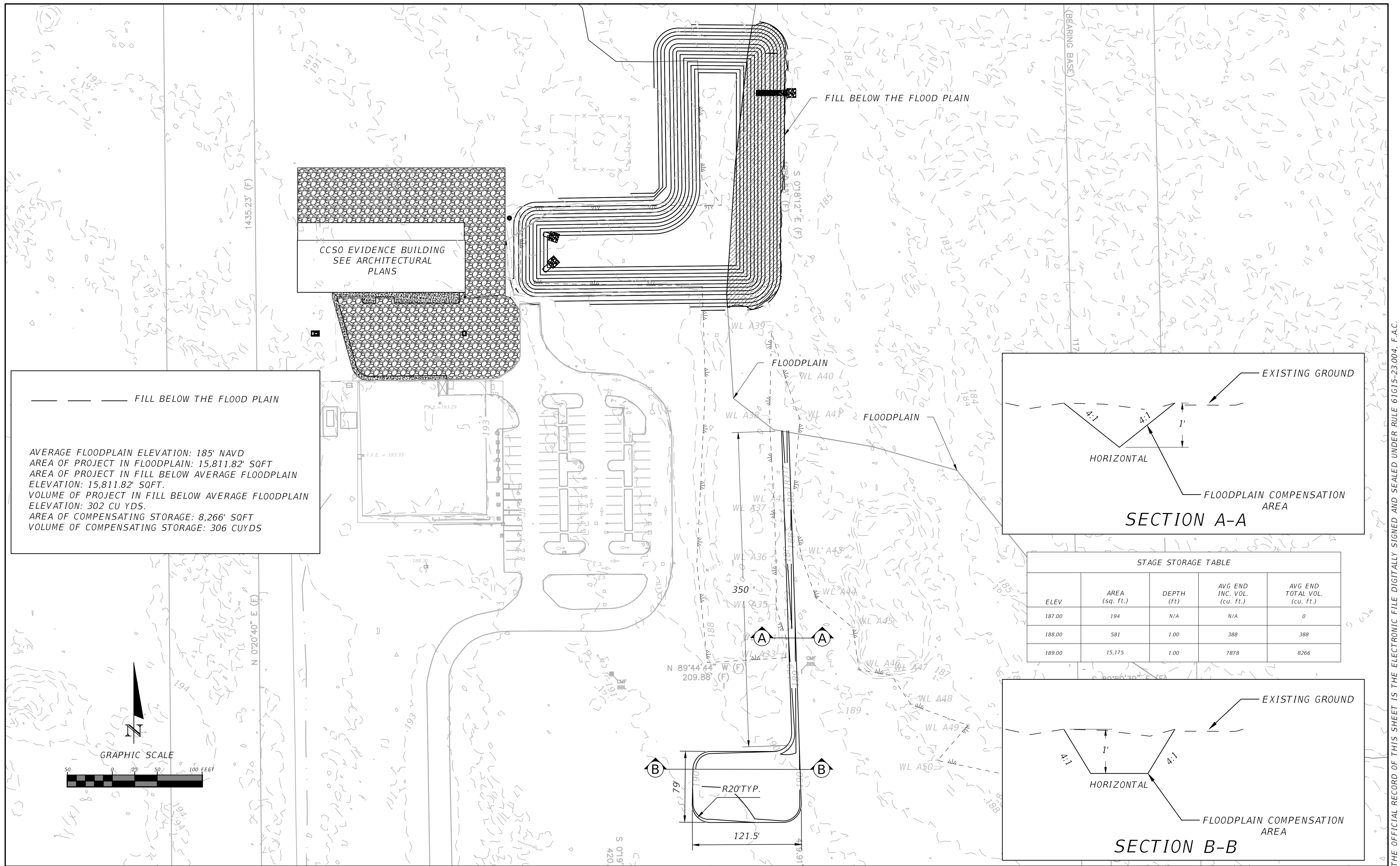
2551 BLAIRSTONE PINES DR.
 TALLAHASSEE, FL 32301
 WWW.NFPS.NET
 CA# 29011

JOB NUMBER:
L220721CCB
 EOR:
GREGORY G. BAILEY
 P.E. NO.:
43858

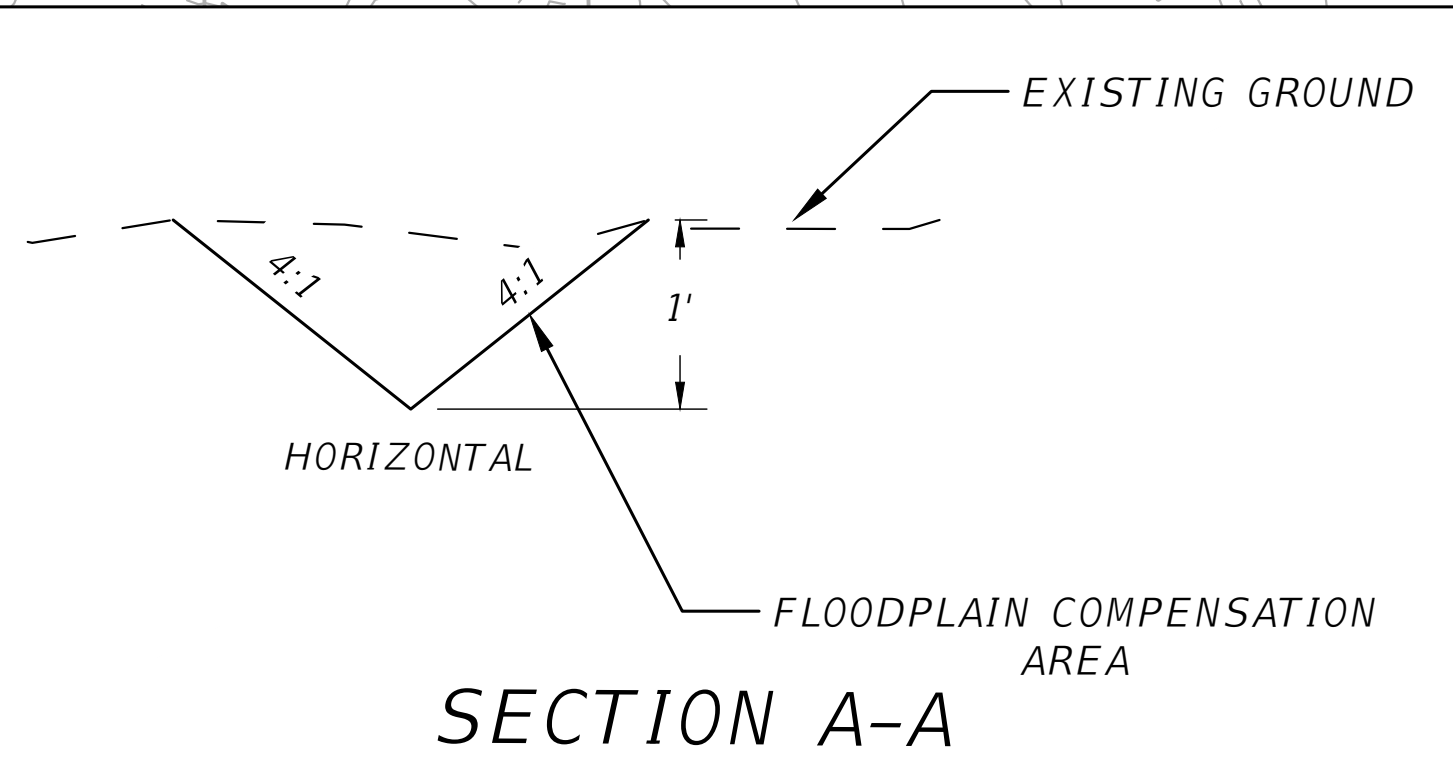
SWMF DETAILS
CCSO EVIDENCE BUILDING
COLUMBIA COUNTY, FLORIDA

SHEET NO.
C-14

THE OFFICIAL RECORD OF THIS SHEET IS THE ELECTRONIC FILE DIGITALLY SIGNED AND SEALED UNDER RULE 61G15-23.004, F.A.C.

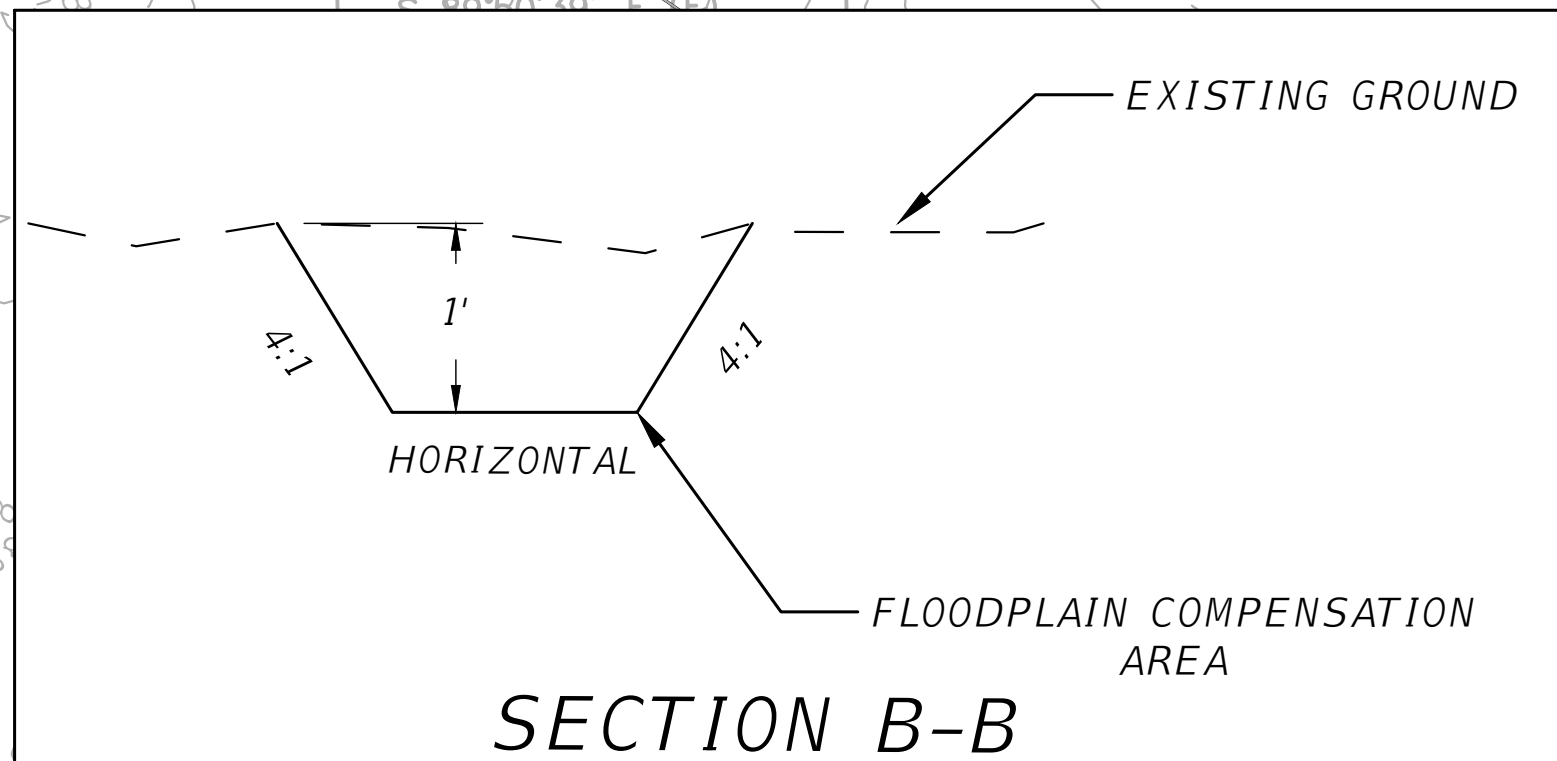


--- FILL BELOW THE FLOOD PLAIN
 AVERAGE FLOODPLAIN ELEVATION: 185' NAVD
 AREA OF PROJECT IN FLOODPLAIN: 15,811.82' SQFT
 AREA OF PROJECT IN FILL BELOW AVERAGE FLOODPLAIN ELEVATION: 15,811.82' SQFT.
 VOLUME OF PROJECT IN FILL BELOW AVERAGE FLOODPLAIN ELEVATION: 302 CU YDS.
 AREA OF COMPENSATING STORAGE: 8,266' SQFT
 VOLUME OF COMPENSATING STORAGE: 306 CUYDS




STAGE STORAGE TABLE

ELEV	AREA (sq. ft.)	DEPTH (ft)	AVG END INC. VOL. (cu. ft.)	AVG END TOTAL VOL. (cu. ft.)
187.00	194	N/A	N/A	0
188.00	581	1.00	388	388
189.00	15,175	1.00	7878	8266



REVISIONS

DATE	DESCRIPTION

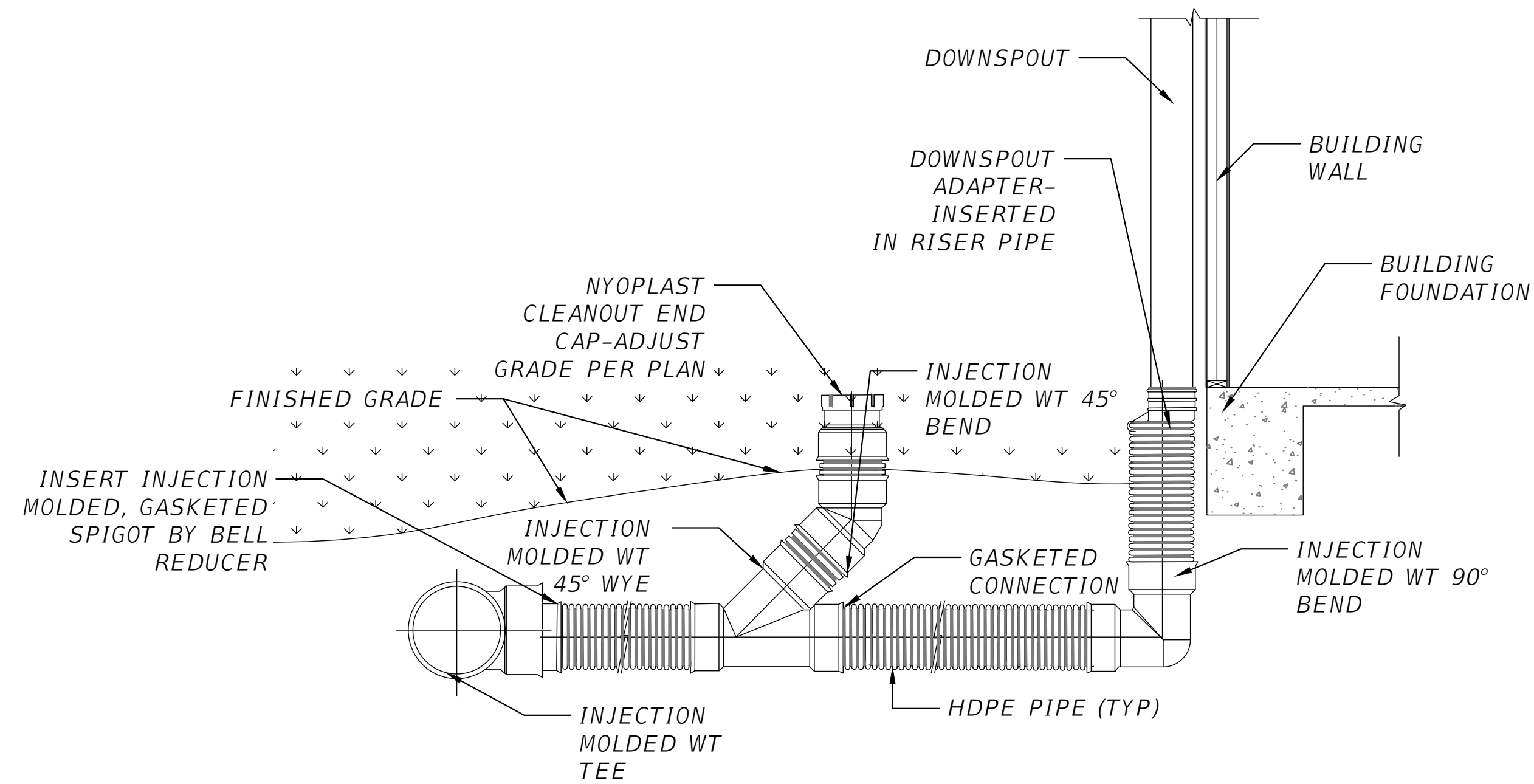

NORTH FLORIDA PROFESSIONAL SERVICES, INC.
 P.O. BOX 3823
 LAKE CITY, FL 32056
 PH. 386-752-4675
 LIC NO. LB8356
 2551 BLAIRSTONE PINES DR.
 TALLAHASSEE, FL 32301
 WWW.NFPS.NET
 CA# 29011

JOB NUMBER:
 L220721CCB
 EOR:
 GREGORY G. BAILEY
 P.E. NO.:
 43858

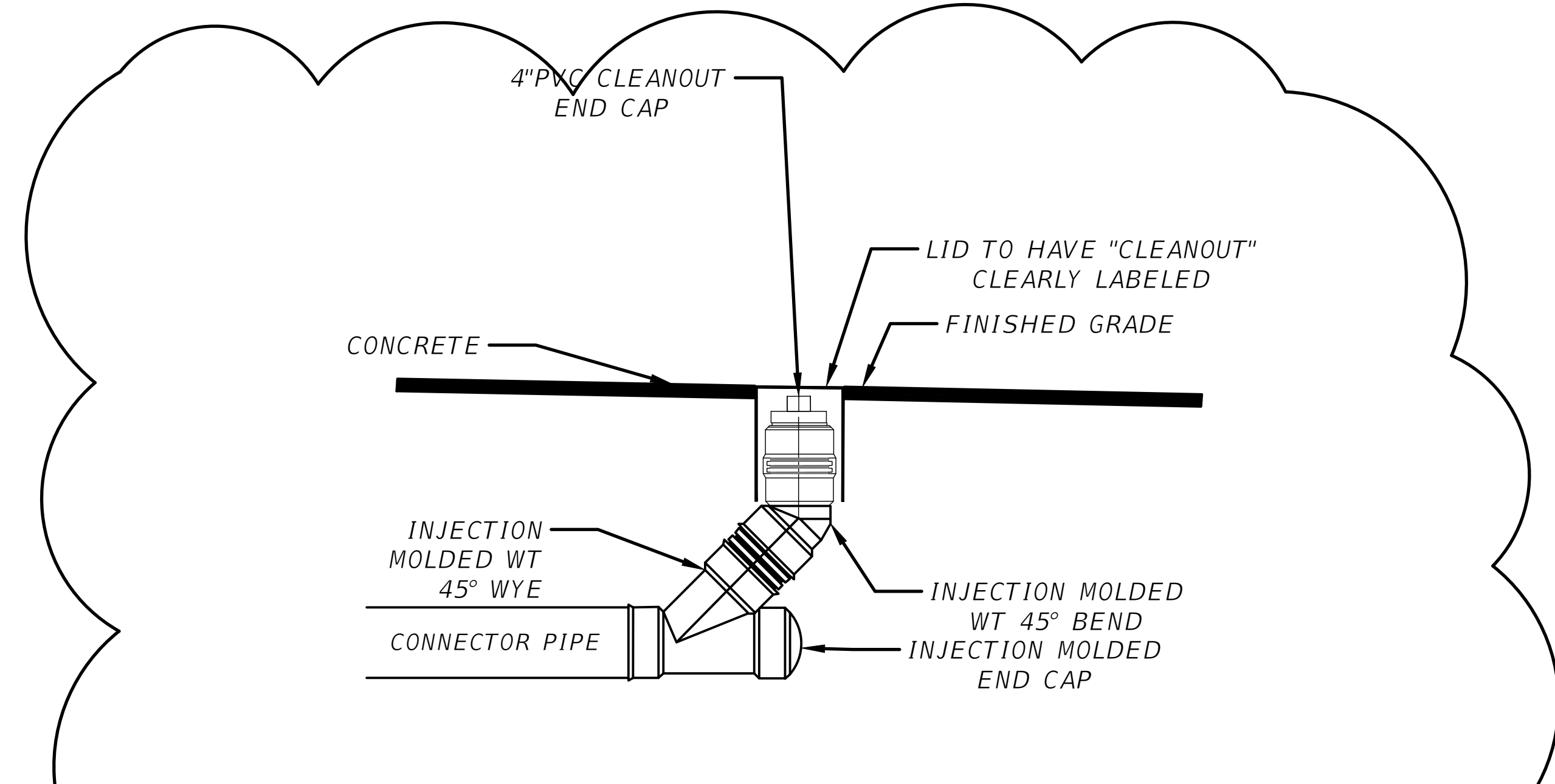
COMPENSATING STORAGE
CCSO EVIDENCE BUILDING
COLUMBIA COUNTY, FLORIDA

SHEET NO.
C-15

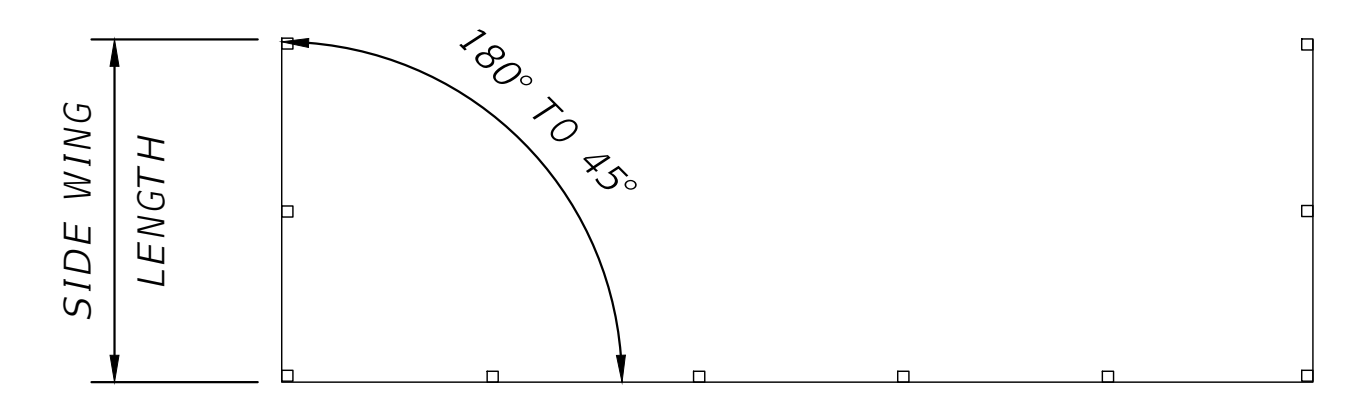
THE OFFICIAL RECORD OF THIS SHEET IS THE ELECTRONIC FILE DIGITALLY SIGNED AND SEALED UNDER RULE 61G15-23.004, F.A.C.



ST05 NYOPLAST DOWNSPOUT DETAIL
SCALE: N.T.S



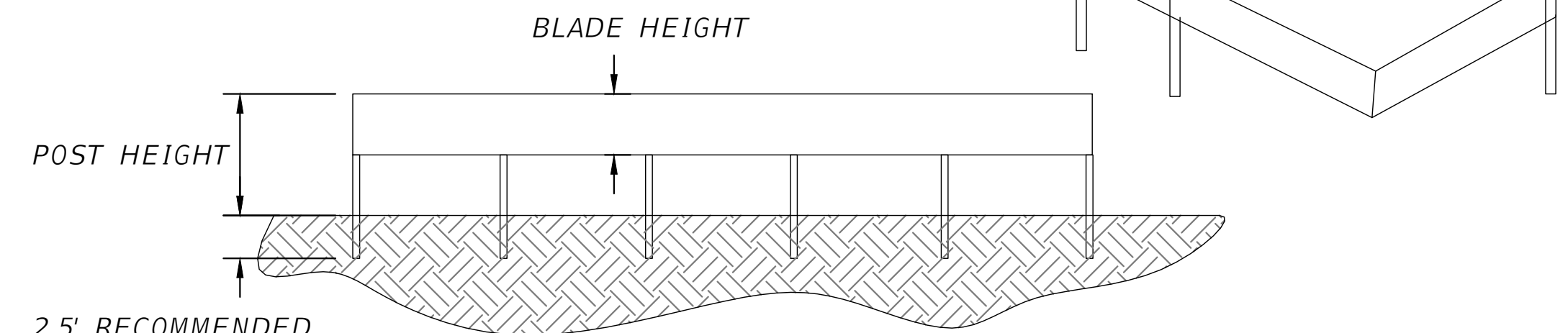
ST07 STANDALONE CLEANOUT DETAIL
SCALE: N.T.S



DESCRIPTION:
SIDE WING LENGTH (SWL) x FRONT WIDTH (FW) x
SIDE WING LENGTH (SWL) @ ANGLE DEGREE x
BLADE HEIGHT (BH)
EX: FPM 24'X75'X24' @ 90° x 2.5 HIGH

STRUCTURAL POST:
FIBRE POST - 2-1/2" SQ. x 1/4" WALL x LENGTH
FIBRE POST - 3" SQ x 1/4" WALL x LENGTH
ALUMINUM POST - 2" RND. x 1/8" WALL x LENGTH
ALUMINUM POST - 3" RND. x 1/8" WALL x LENGTH
GALV. STEEL POST - 2" RND. x SCH 40 x LENGTH

NOTES:
1. OIL SKIMMER EXTENDS FROM TWO INCHES BELOW WEIR ELEVATION TO ONE INCH ABOVE CONTROL STRUCTURE.



2.5' RECOMMENDED
NOTES:
1. SKIMMER SHALL BE ENVIRO GLASKIMER STRUCTURAL FRP AS SUPPLIED BY ENVIRONMENTAL COMPOSITES INC. TAVARES, FL. 32778, PHONE- 352-343-3449 (OR EQUIVALENT).
2. THE WIDTH OF THE FRONT PANEL SHALL BE THE SAME AS THE OUTSIDE DIMENSION ACROSS THE FRONT OF THE STRUCTURE.
3. THE LOCATION OF THE REINFORCING STEEL IN THE SPILLWAY MUST CONFORM TO THE APPLICABLE STANDARDS TO AVOID CONFLICT WITH THE EXPANSION ANCHORS USED TO ATTACH THE SKIMMER.
4. OIL SKIMMER EXTENDS FROM TWO INCHES BELOW WEIR ELEVATION TO ONE INCH ABOVE CONTROL STRUCTURE.

ST19 SKIMMER DETAIL
SCALE: N.T.S

REVISIONS	
DATE	DESCRIPTION
4/29/2024	ADDED STANDALONE CLEANOUT DETAIL & SKIMMER DETAIL



NORTH FLORIDA PROFESSIONAL SERVICES, INC.
P.O. BOX 3823
LAKE CITY, FL 32056
PH. 386-752-4675
LIC NO. LB8356

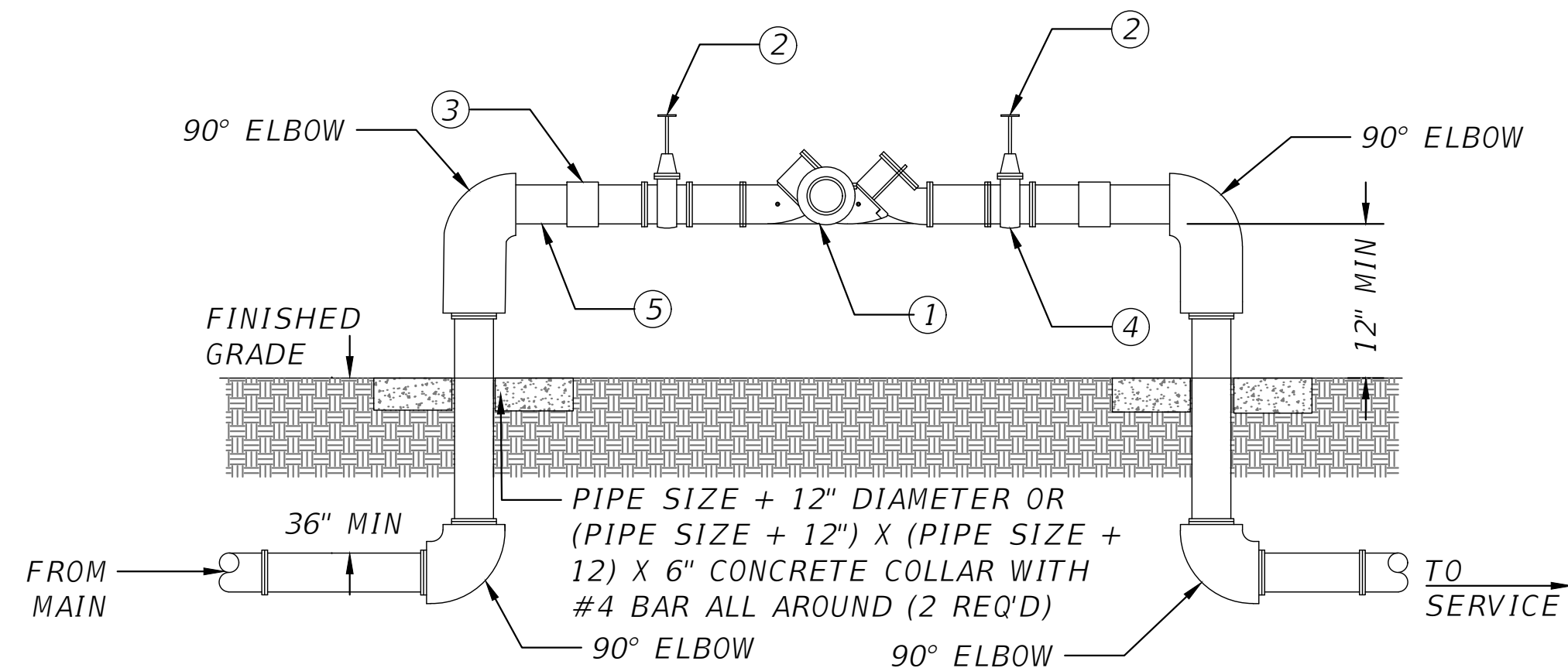
2551 BLAIRSTONE PINES DR.
TALLAHASSEE, FL 32301
WWW.NFPS.NET
CA# 29011

JOB NUMBER:
L220721CCB
EOR:
GREGORY G. BAILEY
P.E. NO.:
43858

STORMWATER DETAILS
CCSO EVIDENCE BUILDING
COLUMBIA COUNTY, FLORIDA

SHEET NO.
C-16

THE OFFICIAL RECORD OF THIS SHEET IS THE ELECTRONIC FILE DIGITALLY SIGNED AND SEALED UNDER RULE 61G15-23.004, F.A.C.

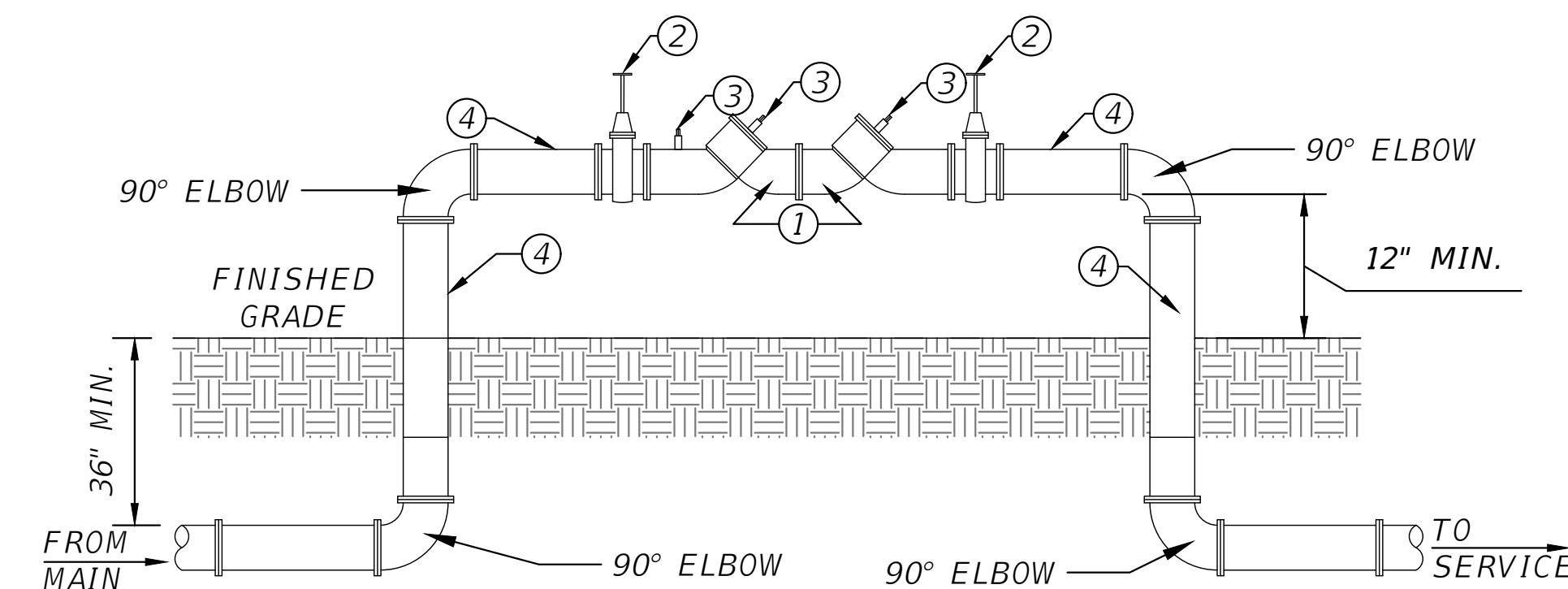


MATERIALS	
ITEM	DESCRIPTION
1	BACKFLOW PREVENTER
2	GATE VALVE
3	UNION
4	TEST COCKS
5	THREADED NIPPLE

NOTES:

1. UNDER NO CONDITION WILL ANY CONNECTION BE ALLOWED BETWEEN THE SERVICE METER AND A BACKFLOW PREVENTER USED FOR SYSTEM CONTAINMENT. BACKFLOW PREVENTER SHALL ALWAYS BE INSTALLED DOWNSTREAM OF METER.
2. IF A PRESSURE MONITOR IS TO BE INSTALLED, ADD A TEE, VALVE FITTINGS, AND MOUNT ON SUPPLY SIDE PRIOR TO BACKFLOW PREVENTION DEVICE: UNDER NO CIRCUMSTANCE, SHALL TEST PORTS BE MODIFIED OR UTILIZED FOR THIS OR OTHER APPLICATION OTHER THAN BACKFLOW DEVICE TESTING.
3. A CONBRACO SERIES 40-000 FREEZE PROTECTION VALVE SHALL BE INCLUDED.
4. PROVIDE AND INSTALL COVER OVER BACKFLOW PREVENTER AS REQ'D BY LOCAL AUTHORITIES.

WT05 REDUCED PRESSURE BACKFLOW PREVENTER
SCALE: N.T.S



MATERIALS	
ITEM	DESCRIPTION
1	BACKFLOW PREVENTER
2	GATE VALVE
3	TEST COCKS
4	DUCTILE IRON PIPE - FLANGED END x FLANGED END

NOTES:

1. UNDER NO CONDITION WILL ANY CONNECTION BE ALLOWED BETWEEN THE SERVICE METER AND A BACKFLOW PREVENTER USED FOR SYSTEM CONTAINMENT. BACKFLOW PREVENTER SHALL ALWAYS BE INSTALLED DOWNSTREAM OF METER.
2. UNDER NO CIRCUMSTANCES, SHALL TEST PORTS BE MODIFIED OR UTILIZED FOR THIS OR OTHER APPLICATION OTHER THAN BACKFLOW DEVICE TESTING.
3. PROVIDE AND INSTALL COVER OVER BACKFLOW PREVENTER AS REQ'D BY LOCAL AUTHORITIES.

WT06 DOUBLE CHECK BACKFLOW PREVENTER
SCALE: N.T.S

REVISIONS	
DATE	DESCRIPTION



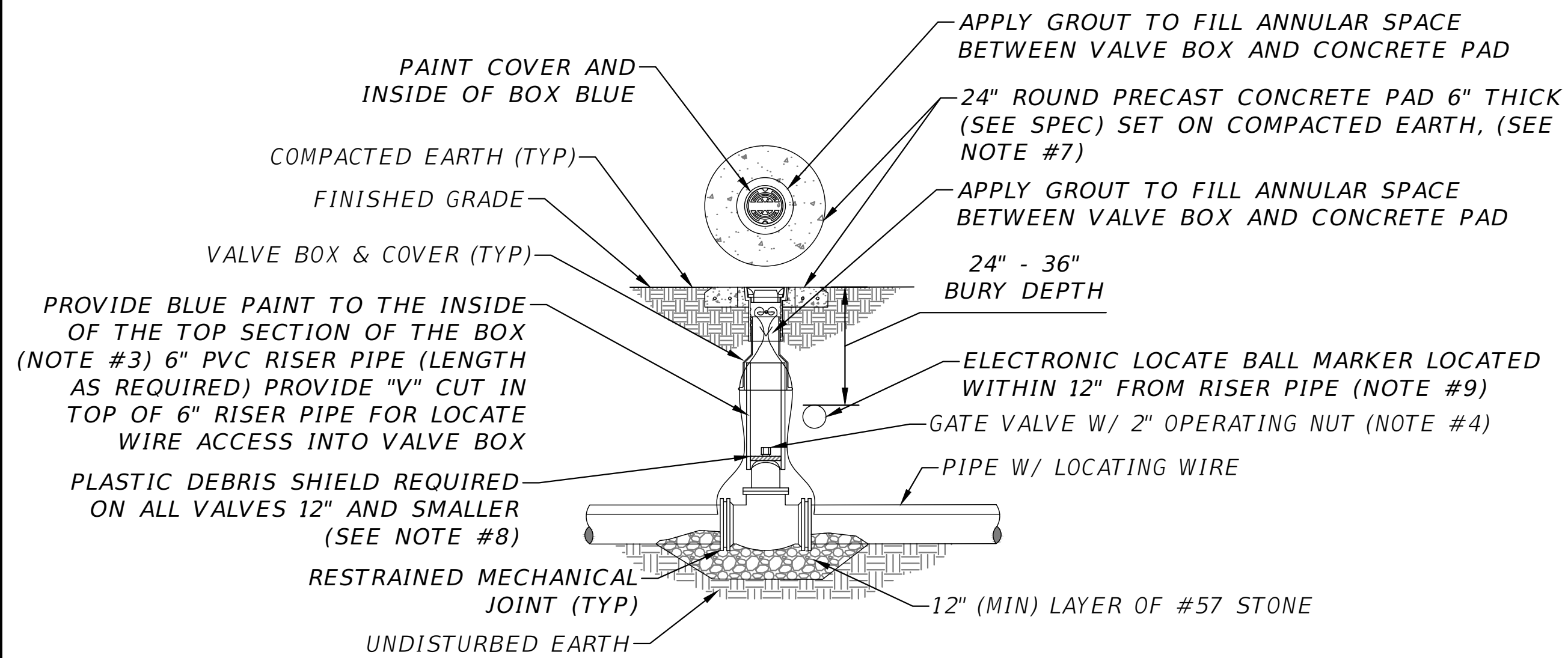
NORTH FLORIDA PROFESSIONAL SERVICES, INC.
 P.O. BOX 3823
 LAKE CITY, FL 32056
 PH. 386-752-4675
 LIC NO. LB8356

2551 BLAIRSTONE PINES DR.
 TALLAHASSEE, FL 32301
 WWW.NFPS.NET
 CA# 29011

JOB NUMBER:
L220721CCB
 EOR:
GREGORY G. BAILEY
 P.E. NO.:
43858

WATER DETAILS
CCSO EVIDENCE BUILDING
COLUMBIA COUNTY, FLORIDA

SHEET NO.
C-17



NOTES:

1. FOR UNPAVED LOCATIONS, A PRECAST CONCRETE VALVE PAD SHALL BE PROVIDED AND INSTALLED FLUSH WITH GRADE. CONCRETE PAD IS NOT REQUIRED FOR VALVE LOCATED IN THE ROADWAY, UNLESS SHOWN OR NOTED OTHERWISE.
2. LOCATING WIRE IS REQUIRED ON ALL PRESSURE PIPING.
3. A "V" CUT SHALL BE CARVED IN THE CURB CLOSEST/ADJACENT/(ASPHALT IF NO CURB) TO ALL BELOW GRADE VALVES. THE "V" CUT IS TO BE PAINTED BLUE WATER/PURPLE RECLAIMED.
4. IN PAVED AREAS, INSTALL VALVE AT A DEPTH TO ALLOW A 12" MIN. DISTANCE BETWEEN THE VALVE COVER PLATE AND THE TOP OF THE VALVE OPERATING NUT. OUTSIDE OF PAVED AREAS (GRASS), INSTALL VALVE AT A DEPTH TO ALLOW A 6" MINIMUM DISTANCE BETWEEN THE VALVE COVER AND THE TOP OF THE VALVE OPERATING NUT. OPERATING NUT/STEM EXTENSION SHALL BE PROVIDED (WHERE APPLICABLE) SO THAT THE OPERATING NUT WILL BE NO MORE THAN 30 INCHES BELOW FINISHED GRADE.
5. FOR NEW CONSTRUCTION, THE VALVE BOX SHALL BE ADJUSTED TO MIDRANGE TO ALLOW FOR FUTURE BOX ADJUSTMENTS. ROUTE LOCATE WIRES THRU A "V" CUT IN THE TOP OF THE 6" PVC RISER PIPE FOR LOCATE WIRE ACCESS INTO VALVE BOX. THE LOCATE WIRES, WITH A 24" LONG PIG-TAIL AT THE TOP, SHALL BE CONNECTED TOGETHER WITH A WIRE NUT.
6. BRASS IDENTIFICATION TAG INDICATING "WATER", VALVE SIZE, DIRECTION AND TURNS TO OPEN & VALVE TYPE. PROVIDE A 1/4" HOLE IN BRASS TAG AND ATTACH TAG (TWIST WIRE AROUND TAG) TO THE END OF THE LOCATE WIRE. TAGS ARE NOT REQUIRED ON VALVES INSTALLED ON FIRE HYDRANT BRANCH LINES.
7. IN LIEU OF PRECAST CONCRETE PAD, A 6" THICK X 24" (ROUND OR SQUARE) POURED CONCRETE PAD W/2 - #4 REBAR AROUND PERIMETER, MAY BE USED.
8. FOR VALVES 12 INCH AND SMALLER, PROVIDE A WHITE OR BLACK PLASTIC DEBRIS SHIELD WHICH INSTALLS BELOW THE OPERATING NUT. THIS SHIELD SHALL CENTER THE RISER PIPE BOX OVER THE OPERATING NUT AND MINIMIZE INFILTRATION. SHIELD SHALL BE BY AFC, BOXLOK OR APPROVED EQUAL.
9. ALL VALVES SHALL BE INSTALLED WITH AN ELECTRIC LOCATE MARKER. MARKER SHALL BE 4" DIA. COLOR CODED BALL MARKER (3M-1403XR FOR WATER)

WT17 WATER VALVE INSTALLATION DETAIL
SCALE: N.T.S

REVISIONS	
DATE	DESCRIPTION



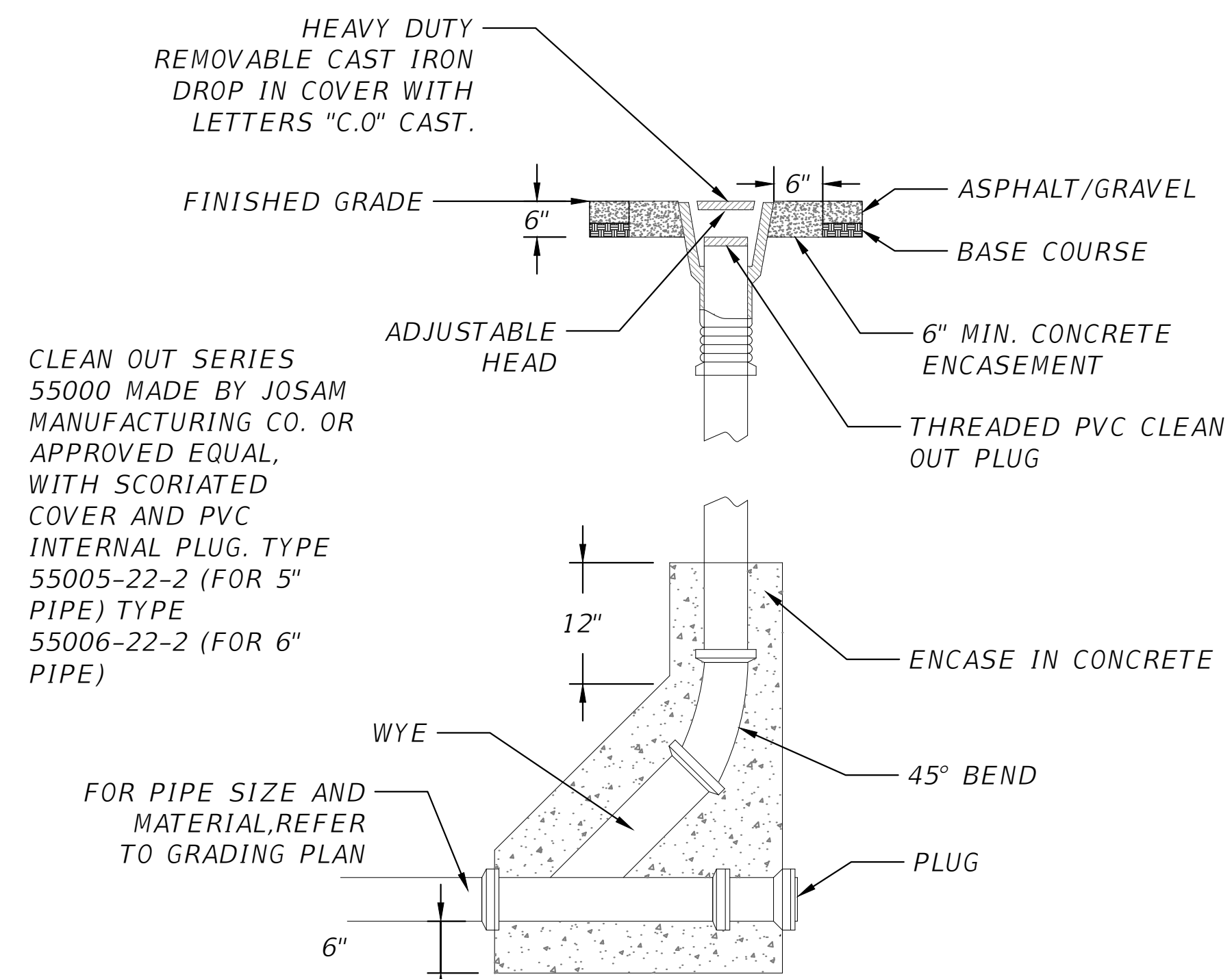
NORTH FLORIDA PROFESSIONAL SERVICES, INC.
P.O. BOX 3823
LAKE CITY, FL 32056
PH. 386-752-4675
LIC NO. LB8356

2551 BLAIRSTONE PINES DR.
TALLAHASSEE, FL 32301
WWW.NFPS.NET
CA# 29011

JOB NUMBER:
L220721CCB
EOR:
GREGORY G. BAILEY
P.E. NO.:
43858

WATER DETAILS CONT.
CCSO EVIDENCE BUILDING
COLUMBIA COUNTY, FLORIDA

SHEET NO.
C-18

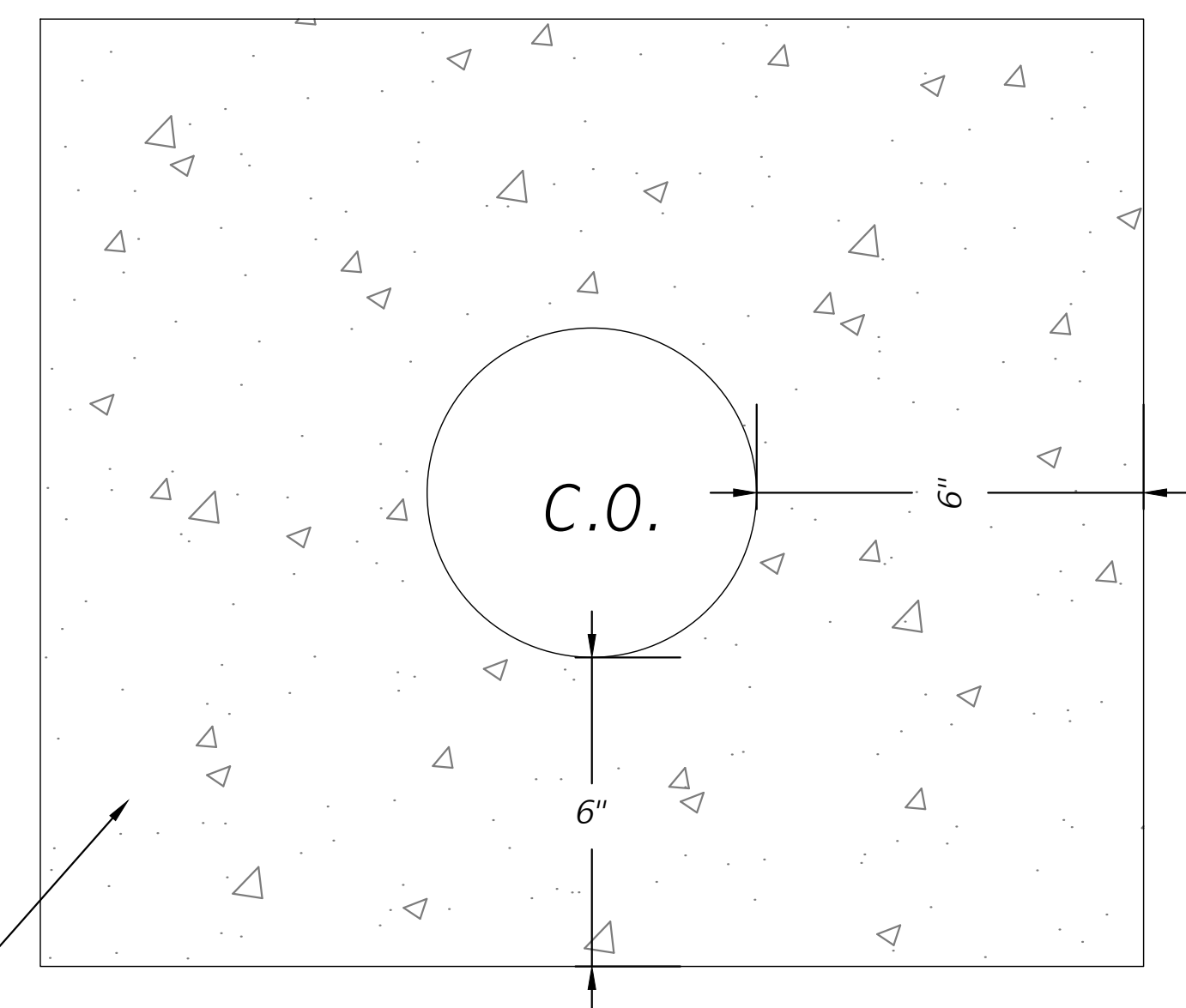


CLEAN OUT SERIES
55000 MADE BY JOSAM
MANUFACTURING CO. OR
APPROVED EQUAL,
WITH SCORIATED
COVER AND PVC
INTERNAL PLUG. TYPE
55005-22-2 (FOR 5"
PIPE) TYPE
55006-22-2 (FOR 6"
PIPE)

FOR PIPE SIZE AND
MATERIAL, REFER
TO GRADING PLAN

SN01 CLEANOUT DETAIL
SCALE: N.T.S

4,000 PSI CONCRETE
4" THICK CONCRETE



REVISIONS	
DATE	DESCRIPTION



NORTH FLORIDA PROFESSIONAL SERVICES, INC.
P.O. BOX 3823
LAKE CITY, FL 32056
PH. 386-752-4675
LIC NO. LB8356

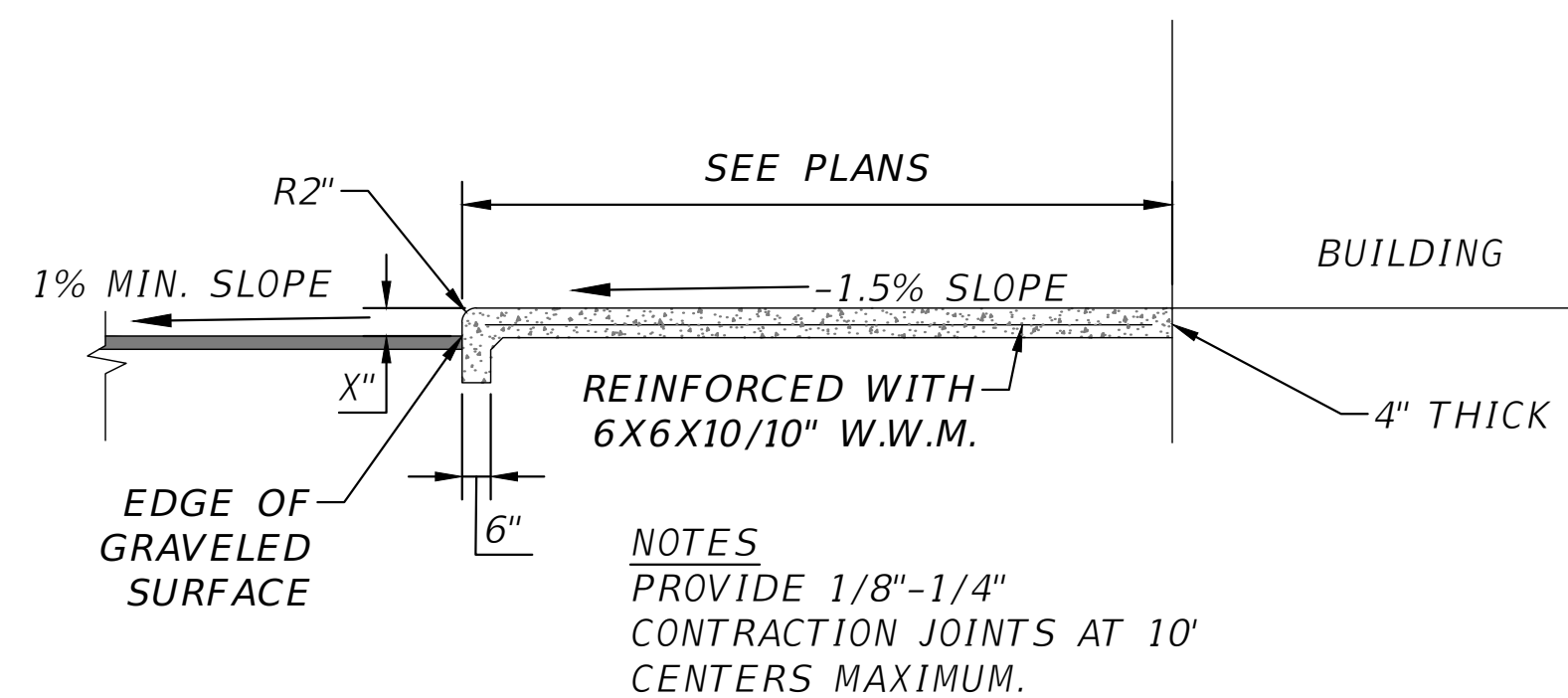
2551 BLAIRSTONE PINES DR.
TALLAHASSEE, FL 32301
WWW.NFPS.NET
CA# 29011

JOB NUMBER:
L220721CCB
EOR:
GREGORY G. BAILEY
P.E. NO.:
43858

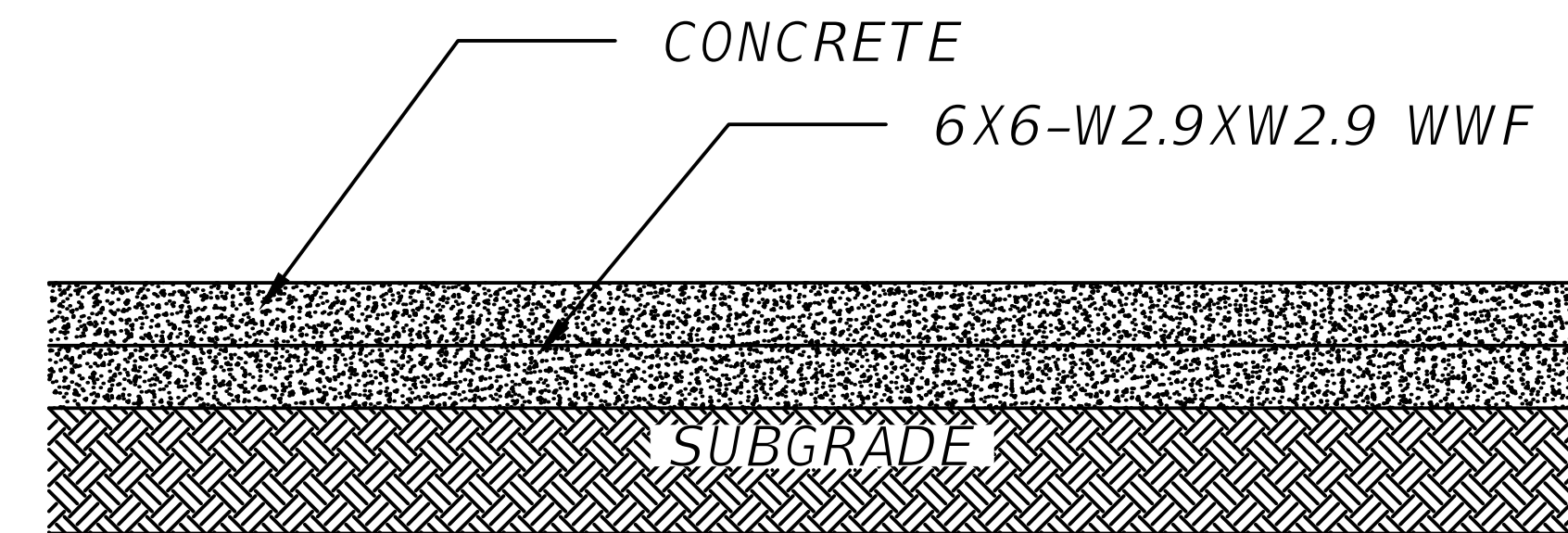
SANITARY DETAILS
CCSO EVIDENCE BUILDING
COLUMBIA COUNTY, FLORIDA

SHEET
NO.
C-19

THE OFFICIAL RECORD OF THIS SHEET IS THE ELECTRONIC FILE DIGITALLY SIGNED AND SEALED UNDER RULE 61G15-23.004, F.A.C.



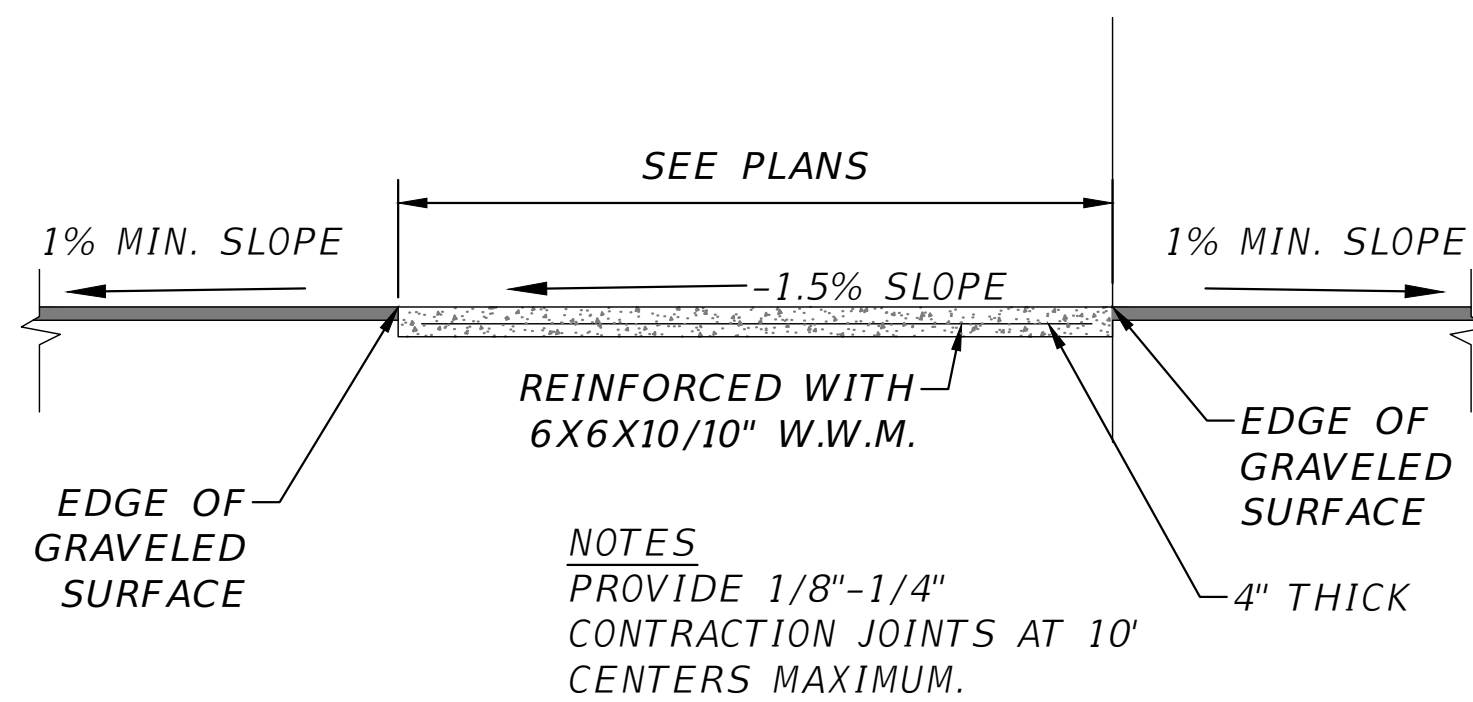
MS01 **SIDEWALK DETAIL "A"**
SCALE: N.T.S



MS31 **CONCRETE PAVEMENT DESIGN**
SCALE: N.T.S

6" 4K PSI CONCRETE PAVEMENT REINFORCED WITH 6X6-W2.9XW2.9 WWF ON 2" CHAIRS
6" COMPACTED SUB-GRADE COMPACTED TO 100% LBR40

- NOTES:**
- PROVIDE 1/8"-1/4" CONTRACTION JOINTS AT 10' CENTERS MAX



MS03 **SIDEWALK DETAIL "C"**
SCALE: N.T.S

REVISIONS	
DATE	DESCRIPTION



NORTH FLORIDA PROFESSIONAL SERVICES, INC.
P.O. BOX 3823
LAKE CITY, FL 32056
PH. 386-752-4675
LIC NO. LB8356

2551 BLAIRSTONE PINES DR.
TALLAHASSEE, FL 32301
WWW.NFPS.NET
CA# 29011

JOB NUMBER:
L220721CCB
EOR:
GREGORY G. BAILEY
P.E. NO.:
43858


MISC DETAILS
CCSO EVIDENCE BUILDING
COLUMBIA COUNTY, FLORIDA

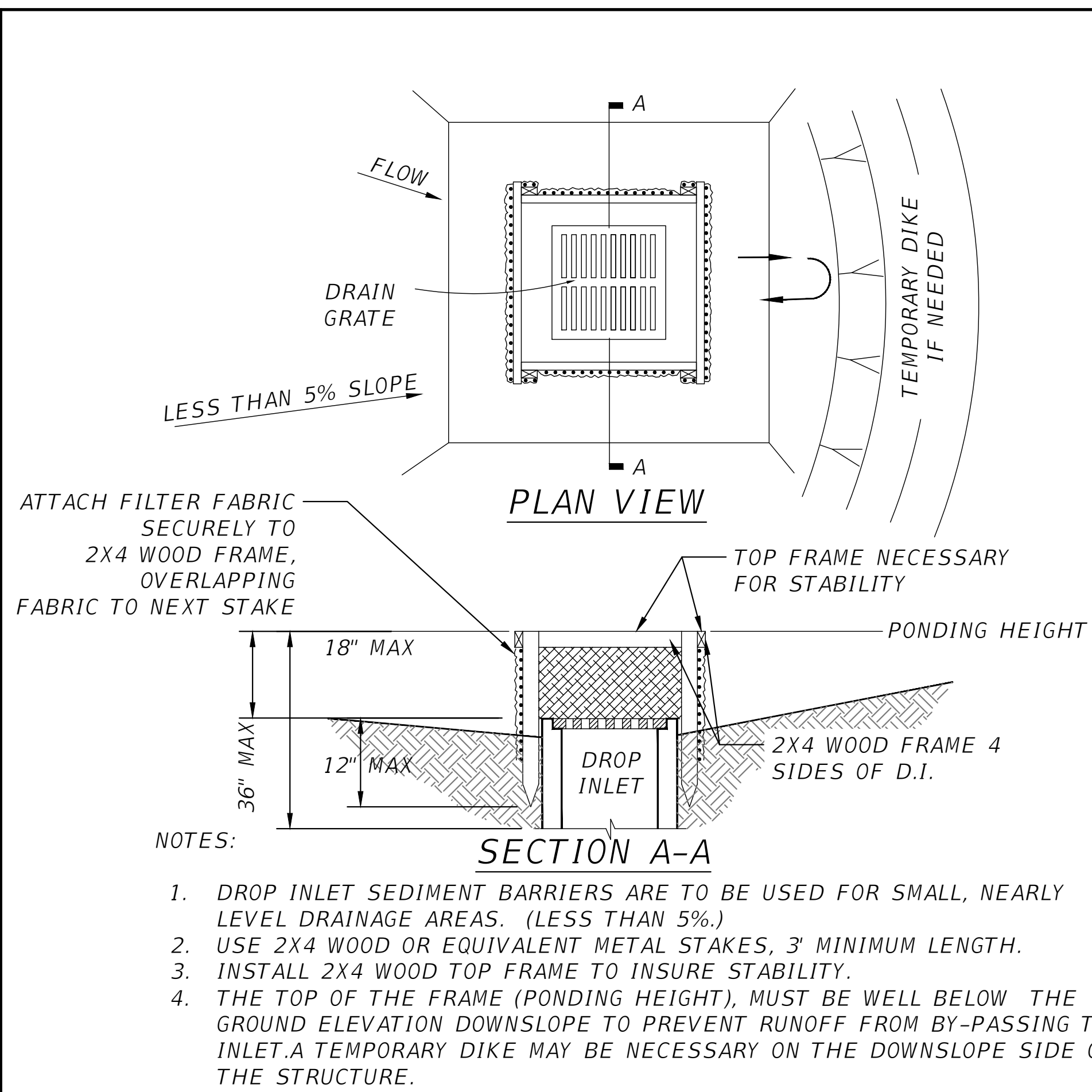
SHEET NO.
C-20

EROSION CONTROL NOTES

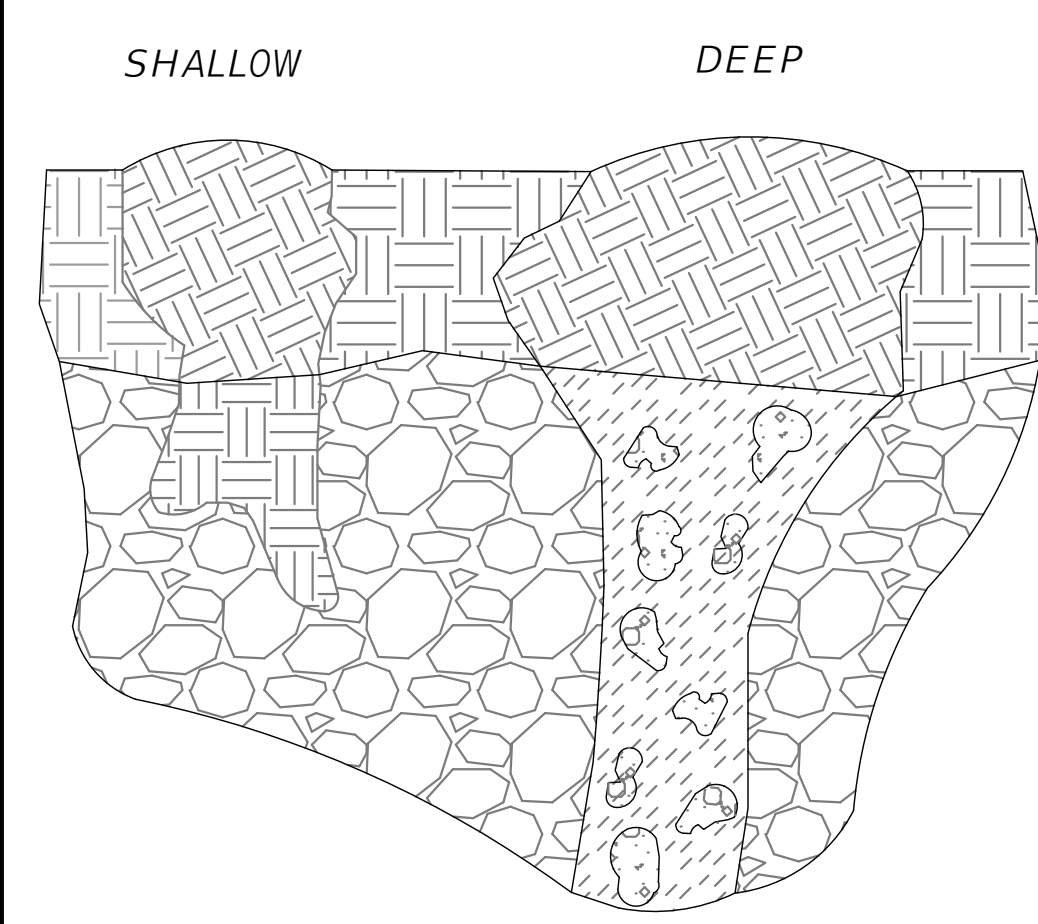
1. THIS EROSION AND SEDIMENTATION CONTROL PLAN COMPLIES WITH THE REQUIREMENTS OF THE "FLORIDA DEVELOPMENT MANUAL" AND THE "FLORIDA EROSION AND SEDIMENT CONTROL INSPECTOR'S MANUAL".
2. THE CONTRACTOR SHALL ADHERE TO COLUMBIA COUNTY, SRWMD, AND OTHER GOVERNING AUTHORITIES FOR EROSION AND SEDIMENT CONTROL REGULATIONS. IF THE CONTRACTOR NEEDS TO CHANGE THIS PLAN TO MORE EFFECTIVELY CONTROL EROSION AND SEDIMENTATION, THE CONTRACTOR SHALL USE BMP'S FROM THE "FLORIDA EROSION AND SEDIMENT CONTROL INSPECTOR'S MANUAL".
3. THE CONTRACTOR SHALL ADJUST AND REVISE THIS PLAN TO MEET ACTUAL FIELD CONDITIONS. ANY REVISIONS SHALL BE APPROVED BY THE REVIEWING AGENCIES.
4. SEDIMENT AND EROSION CONTROL FACILITIES, STORM DRAINAGE FACILITIES AND DETENTION BASINS SHALL BE INSTALLED PRIOR TO ANY OTHER CONSTRUCTION.
5. EROSION CONTROL MEASURES SHALL BE INSPECTED WEEKLY AND AFTER EACH RAINFALL OF 0.5 INCHES OR GREATER, AND REPAIRED OR REPLACED AS NECESSARY.
6. SEDIMENT AND EROSION CONTROL MEASURES SHALL NOT BE REMOVED UNTIL ALL CONSTRUCTION IS COMPLETE AND UNTIL A PERMANENT GROUND COVER HAS BEEN ESTABLISHED.
7. ALL OPEN DRAINAGE SWALES SHALL BE GRASSED AND RIPRAP SHALL BE PLACED AS REQUIRED TO CONTROL EROSION.
8. SILT FENCES SHALL BE LOCATED ON SITE TO PREVENT SEDIMENT AND EROSION FROM LEAVING PROJECT LIMITS.
9. CONTRACTOR SHALL PLACE A DOUBLE ROW OF SILT FENCE IN AREAS WHERE RUNOFF FROM DISTURBED AREAS MAY ENTER WETLANDS.
10. DURING CONSTRUCTION AND AFTER CONSTRUCTION IS COMPLETE, ALL STRUCTURES SHALL BE CLEANED OF ALL DEBRIS AND EXCESS SEDIMENT.
11. ALL GRADED AREAS SHALL BE STABILIZED IMMEDIATELY WITH A TEMPORARY FAST-GROWING COVER AND/OR MULCH.
12. A PAD OF RUBBLE RIP RAP SHALL BE PLACED AT THE BOTTOM OF ALL COLLECTION FLUMES AND COLLECTION PIPE OUTLETS. GRANITE OR LIMESTONE RIPRAP IS REQUIRED, NO BROKEN CONCRETE WILL BE ACCEPTED.
13. ALL SIDE SLOPES STEEPER THAN 3:1 SHALL BE ADEQUATELY PROTECTED FROM EROSION THROUGH THE USE OF SYNTHETIC BALES OR SODDING.
14. ALL STABILIZATION PRACTICES SHALL BE INITIATED AS SOON AS PRACTICABLE IN AREAS OF THE JOB WHERE CONSTRUCTION ACTIVITIES HAVE TEMPORARILY OR PERMANENTLY STOPPED, BUT IN NO CASE SHALL THE DISTURBED AREA BE LEFT UNPROTECTED FOR MORE THAN SEVEN DAYS.
15. ALL WASTE GENERATED ON THE PROJECT SHALL BE DISPOSED OF BY THE CONTRACTOR IN AREAS PROVIDED BY CONTRACTOR.
16. LOADED HAUL TRUCKS SHALL BE COVERED WITH TARPS.
17. EXCESS DIRT SHALL BE REMOVED DAILY.
18. THIS PROJECT SHALL COMPLY WITH ALL WATER QUALITY STANDARDS. PERMIT REQUIRED FROM SRWMD HAS BEEN OBTAINED.
19. QUALIFIED PERSONNEL SHALL INSPECT THE AREA USED FOR STORAGE OF STOCKPILES, THE SILT FENCE AND STRAW BALES, THE LOCATION WHERE VEHICLES ENTER OR EXIT THE SITE, AND THE DISTURBED AREAS THAT HAVE NOT BEEN FINALLY STABILIZED, AT LEAST ONCE EVERY SEVEN CALENDAR DAYS AND WITHIN 24 HOURS OF THE END OF A STORM OF 0.5 INCHES OR GREATER.
20. SITES THAT HAVE BEEN FINALLY STABILIZED WITH SOD OR GRASSING SHALL BE INSPECTED AT LEAST ONCE EVERY WEEK.

THE OFFICIAL RECORD OF THIS SHEET IS THE ELECTRONIC FILE DIGITALLY SIGNED AND SEALED UNDER RULE 61G15-23.004, F.A.C.

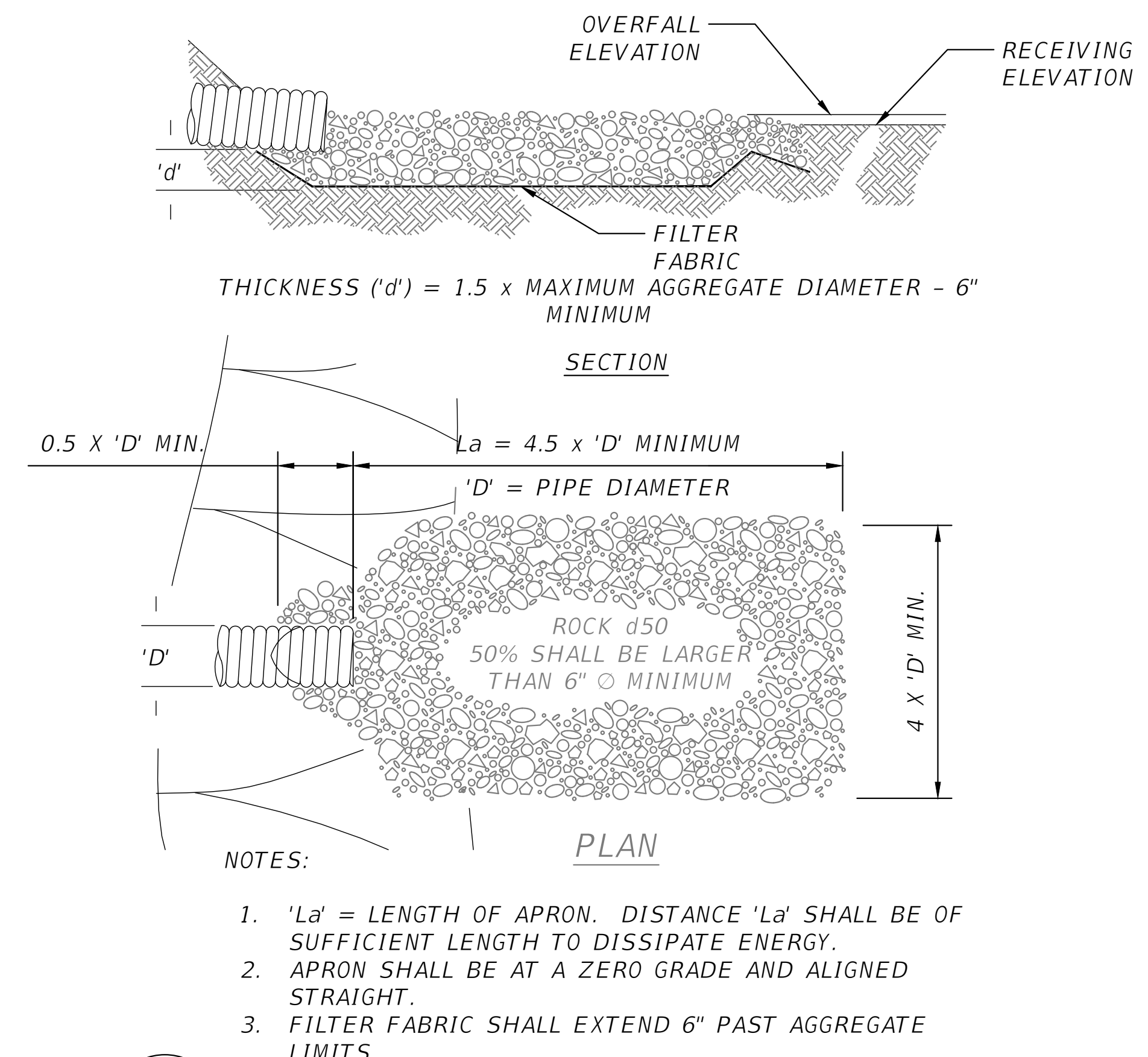
REVISIONS			NORTH FLORIDA PROFESSIONAL SERVICES, INC. P.O. BOX 3823 LAKE CITY, FL 32056 PH. 386-752-4675 LIC NO. LB8356	2551 BLAIRSTONE PINES DR. TALLAHASSEE, FL 32301 WWW.NFPS.NET CA# 29011	JOB NUMBER: L220721CCB EOR: GREGORY G. BAILEY P.E. NO.: 43858	EROSION NOTES CCSO EVIDENCE BUILDING COLUMBIA COUNTY, FLORIDA	SHEET NO.
DATE	DESCRIPTION						C-21



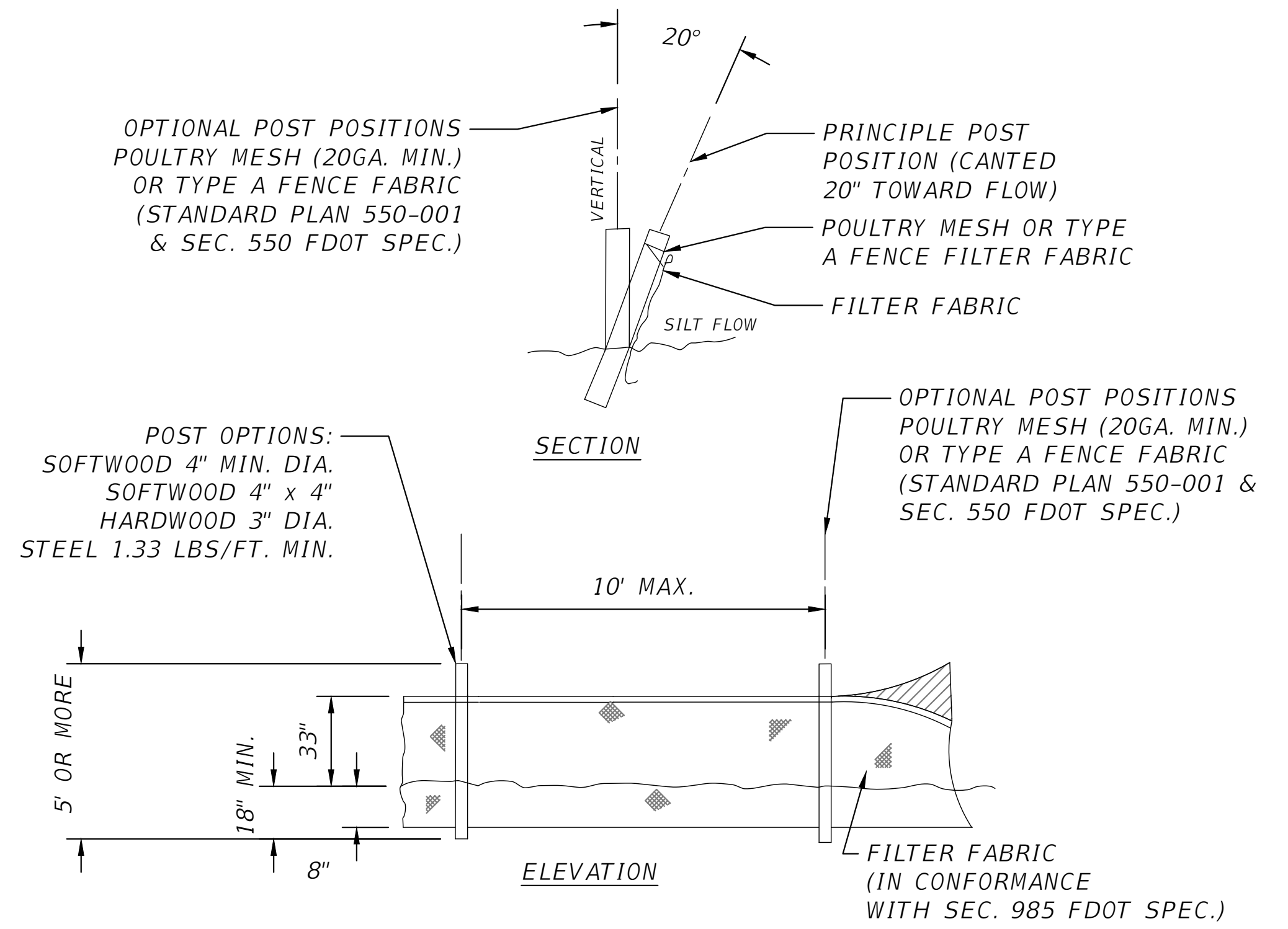
ER10 SILT FENCE DROP INLET BARRIER DETAIL
SCALE: N.T.S.



ER23 KARST FEATURE REPAIR DETAIL
SCALE: N.T.S.



ER11 ENERGY DISSIPATOR DETAIL
SCALE: N.T.S.



ER18 TYPE IV SILT FENCE
SCALE: N.T.S.

REVISIONS	
DATE	DESCRIPTION

NORTH FLORIDA PROFESSIONAL SERVICES, INC.
 P.O. BOX 3823
 LAKE CITY, FL 32056
 PH. 386-752-4675
 LIC NO. LB8356

2551 BLAIRSTONE PINES DR.
 TALLAHASSEE, FL 32301
 WWW.NFPS.NET
 CA# 29011

JOB NUMBER:
L220721CCB
 EOR:
GREGORY G. BAILEY
 P.E. NO.:
43858

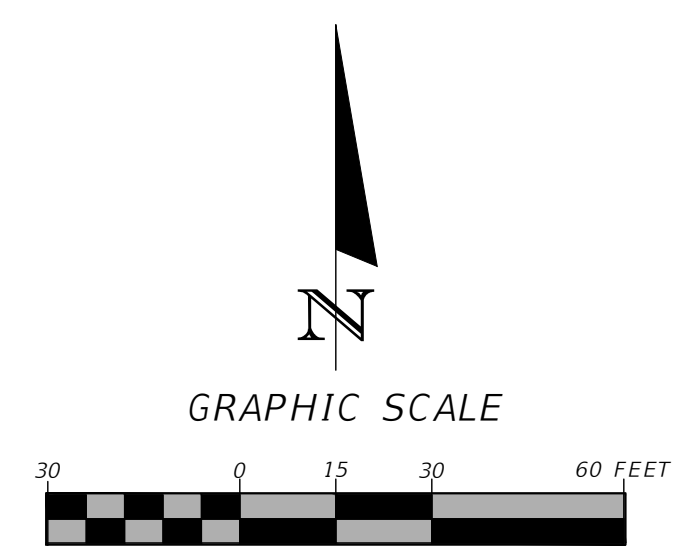
EROSION DETAILS
CCSO EVIDENCE BUILDING
COLUMBIA COUNTY, FLORIDA

SHEET NO.
C-22

THE OFFICIAL RECORD OF THIS SHEET IS THE ELECTRONIC FILE DIGITALLY SIGNED AND SEALED UNDER RULE 61G15-23.004, F.A.C.

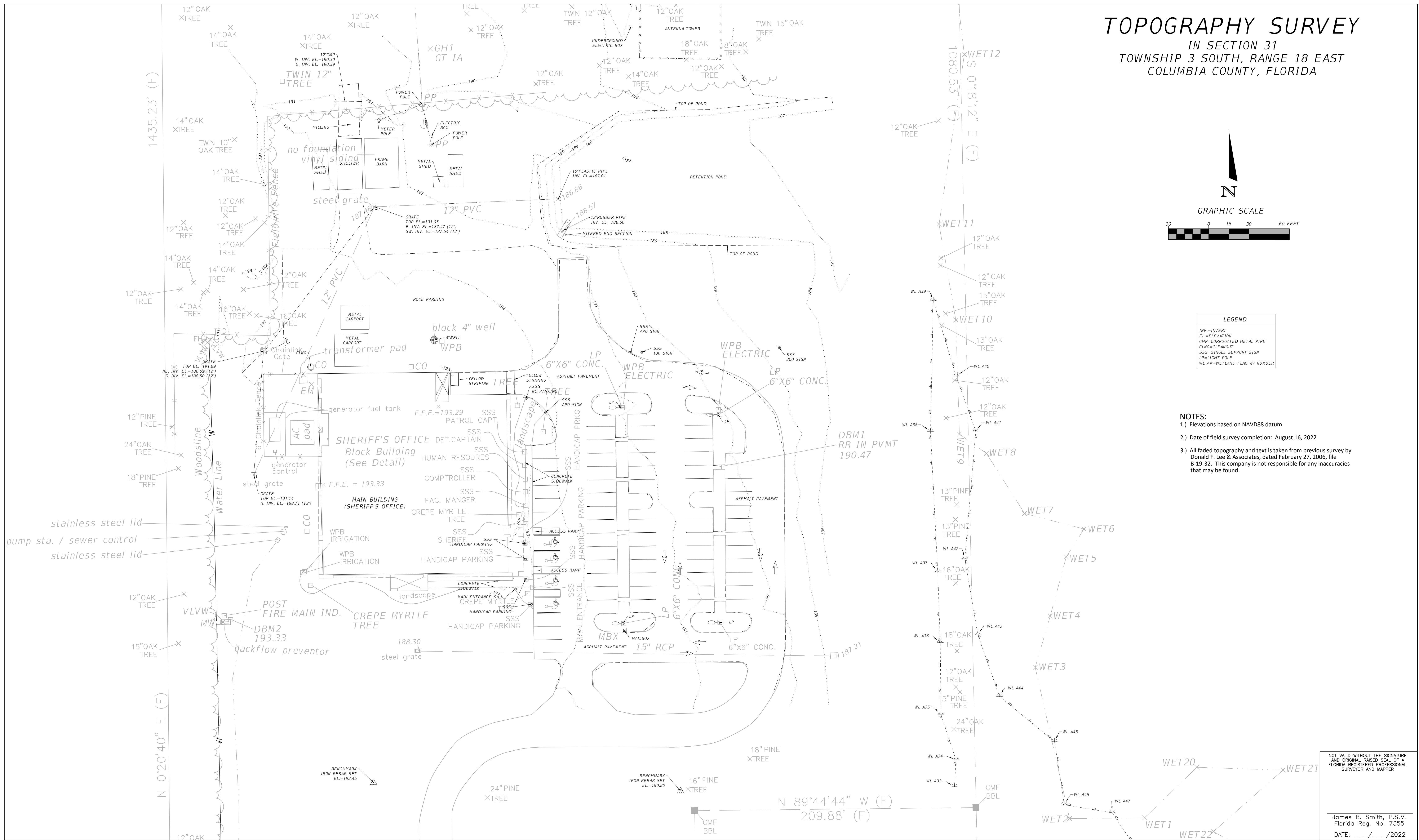
TOPOGRAPHY SURVEY

IN SECTION 31
TOWNSHIP 3 SOUTH, RANGE 18 EAST
COLUMBIA COUNTY, FLORIDA



LEGEND	
INV.	= INVERT
EL.	= ELEVATION
CMP	= CORRUGATED METAL PIPE
CLNO	= CLEANOUT
SSS	= SINGLE SUPPORT SIGN
LP	= LIGHT POLE
WL AP	= WETLAND FLAG W/ NUMBER

- NOTES:**
- 1.) Elevations based on NAVD88 datum.
 - 2.) Date of field survey completion: August 16, 2022
 - 3.) All faded topography and text is taken from previous survey by Donald F. Lee & Associates, dated February 27, 2006, file 8-19-32. This company is not responsible for any inaccuracies that may be found.



REVISIONS			
DATE	DESCRIPTION	DATE	DESCRIPTION
09/06/22	WETLANDS ADDED.		

NORTH FLORIDA PROFESSIONAL SERVICES, INC.
P.O. BOX 3823
LAKE CITY, FL 32056
PH. 386-752-4675
LIC NO. LB8356

2551 BLAIRSTONE PINES DR.
TALLAHASSEE, FL 32301
WWW.NFPS.NET

JOB NO. L220721CCB
CA# 29011

**COLUMBIA COUNTY
(SHERIFF'S OFFICE)**

SHEET NO.
1