

REV	DATE	DESCRIPTION
A	11/6/25	PRELIMINARY
0	12/12/25	FOR PERMIT
1	1/14/26	FOR PERMIT

APX PROJECT NO.:	25-0412.40
DRAWN BY:	A. SMIRNOV
CHECKED BY:	M. ABBEY

THIS DRAWING IS COPYRIGHTED AND IS THE SOLE PROPERTY OF THE OWNER. IT IS PRODUCED SOLELY FOR USE BY THE OWNER AND ITS AFFILIATES. REPRODUCTION OR USE OF THIS DRAWING AND/OR THE INFORMATION CONTAINED IN IT IS FORBIDDEN WITHOUT THE WRITTEN PERMISSION OF THE OWNER.

1779 N UNIVERSITY DRIVE, SUITE 205
PEMBROKE PINES, FL 33024
(954) 744-1538
CERTIFICATE OF AUTHORIZATION 31948



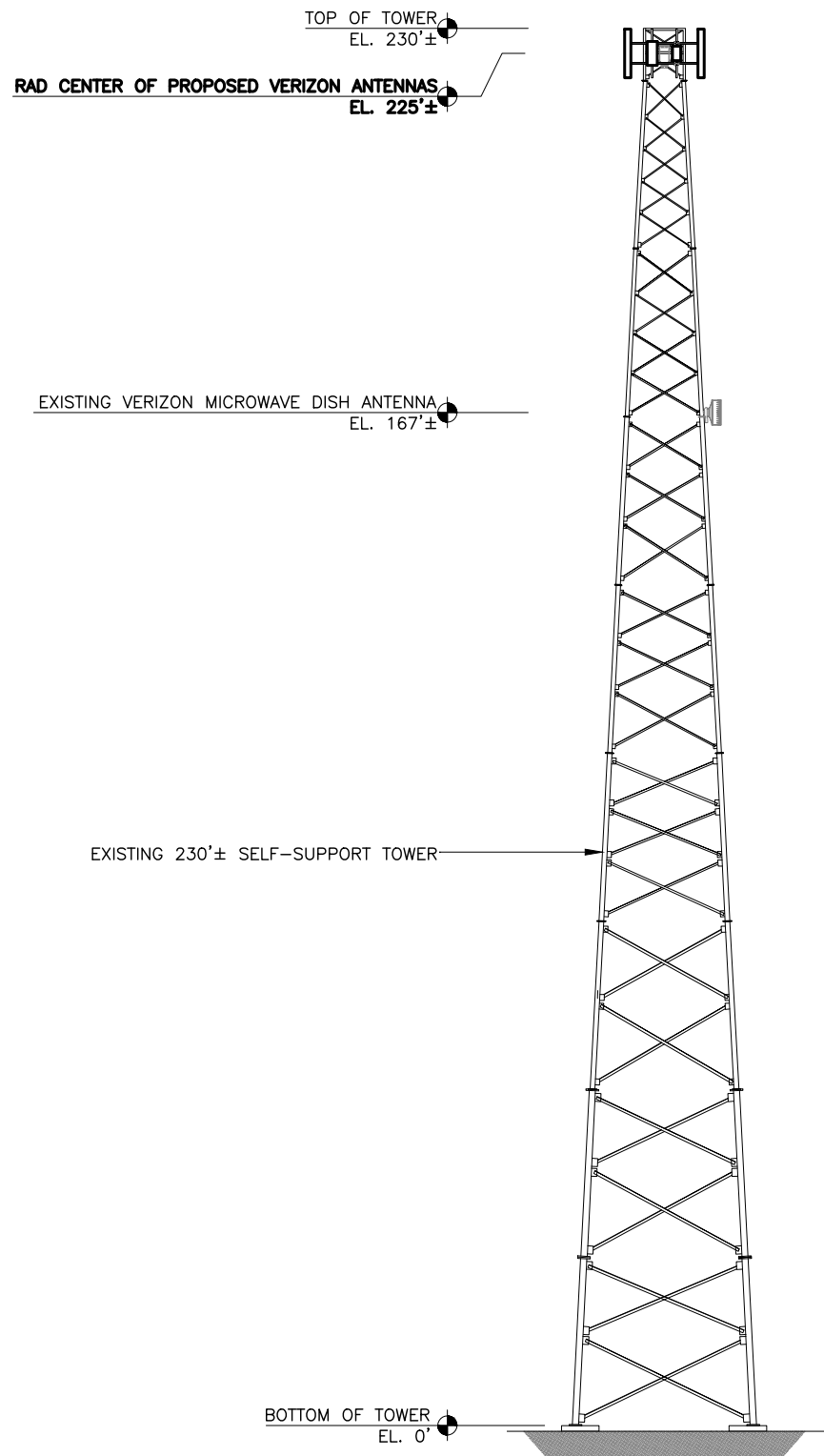
THIS ITEM HAS BEEN DIGITALLY SIGNED AND SEALED BY MICHAEL A. PHILLIPS, P.E. ON THE DATE ADJACENT TO THE SEAL.

SIGNATURE MUST BE VERIFIED ON ANY ELECTRONIC COPIES.

HEITZMAN
CONSTRUCT
5000040143
17580 US HIGHWAY 441
WHITE SPRINGS, FL 32096

SHEET NAME
COMPOUND PLAN

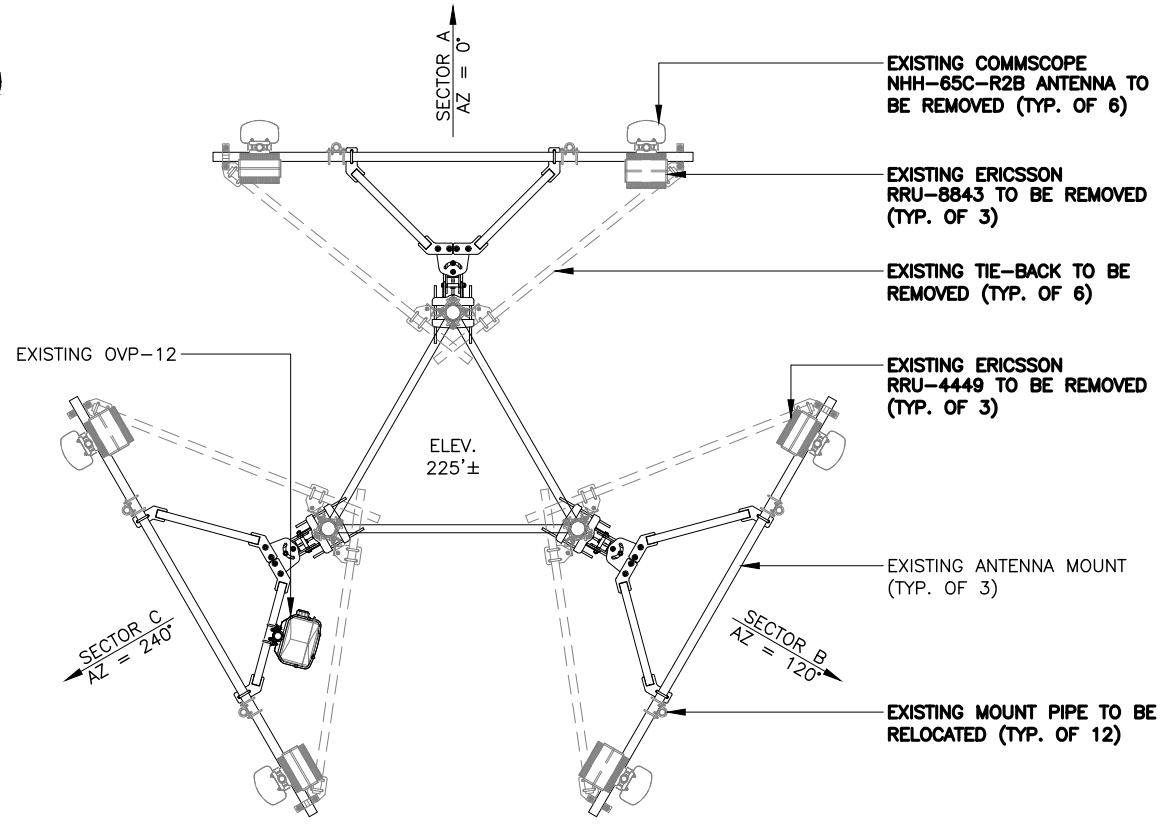
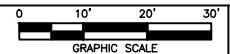
SHEET NUMBER
C1



APPROVED FCC HEIGHT
235'± AGL

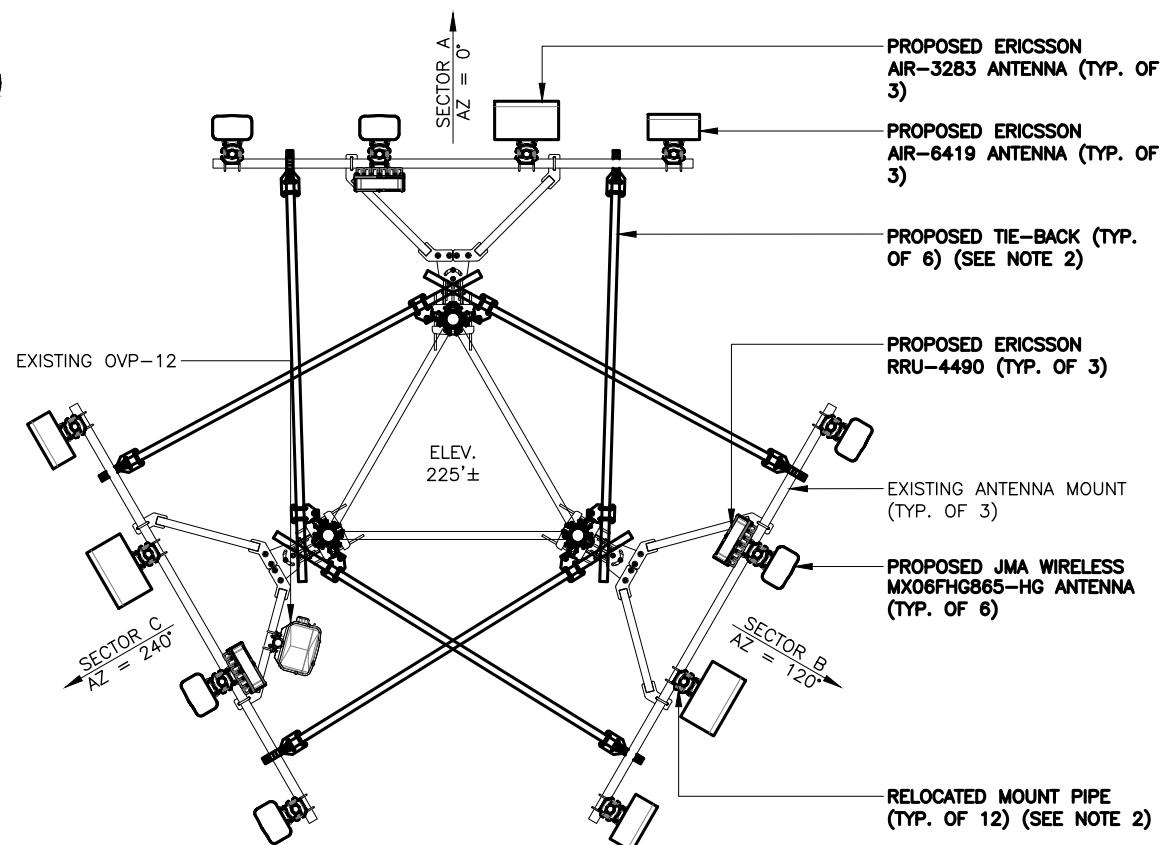
NOTE:
THIS DRAWING IS INTENDED TO DEPICT THE GENERAL LOCATION AND HEIGHT OF THE PROPOSED ANTENNAS ON THE EXISTING TOWER. CONSTRUCTION SHALL NOT PROCEED UNTIL A STRUCTURAL ANALYSIS REPORT HAS BEEN COMPLETED BY A PROFESSIONAL ENGINEER REGISTERED IN THIS STATE, CONCLUDING THAT THE EXISTING TOWER IS STRUCTURALLY ADEQUATE TO RESIST THE EXISTING AND PROPOSED LOADS.

TOWER ELEVATION



EXISTING ANTENNA PLAN

NTS 2



NOTES:

1. THIS DRAWING IS INTENDED TO DEPICT THE GENERAL LOCATION AND HEIGHT OF THE PROPOSED ANTENNAS ON THE MODIFIED MOUNT. CONSTRUCTION SHALL NOT PROCEED UNTIL A MOUNT ANALYSIS REPORT HAS BEEN COMPLETED BY A PROFESSIONAL ENGINEER REGISTERED IN THIS STATE, CONCLUDING THAT THE MODIFIED MOUNT IS STRUCTURALLY ADEQUATE TO RESIST THE EXISTING AND PROPOSED LOADS.
2. ANTENNA MOUNT MODIFICATION DESIGN PROVIDED SEPARATELY BY COLLIERS ENGINEERING & DESIGN.

PROPOSED ANTENNA PLAN

NTS 3

REV	DATE	DESCRIPTION
A	11/6/25	PRELIMINARY
0	12/12/25	FOR PERMIT
1	1/14/26	FOR PERMIT

APX PROJECT NO.:	25-0412.40
DRAWN BY:	A. SMIRNOV
CHECKED BY:	M. ABBEY

THIS DRAWING IS COPYRIGHTED AND IS THE SOLE PROPERTY OF THE OWNER. IT IS PRODUCED SOLELY FOR USE BY THE OWNER AND ITS AFFILIATES. REPRODUCTION OR USE OF THIS DRAWING AND/OR THE INFORMATION CONTAINED IN IT IS FORBIDDEN WITHOUT THE WRITTEN PERMISSION OF THE OWNER.



1779 N UNIVERSITY DRIVE, SUITE 205
PEMBROKE PINES, FL 33024
(954) 744-1538

CERTIFICATE OF AUTHORIZATION 31948



THIS ITEM HAS BEEN DIGITALLY SIGNED AND SEALED BY MICHAEL A. PHILLIPS, P.E. ON THE DATE ADJACENT TO THE SEAL.

SIGNATURE MUST BE VERIFIED ON ANY ELECTRONIC COPIES.

HEITZMAN
CONSTRUCT

5000040143

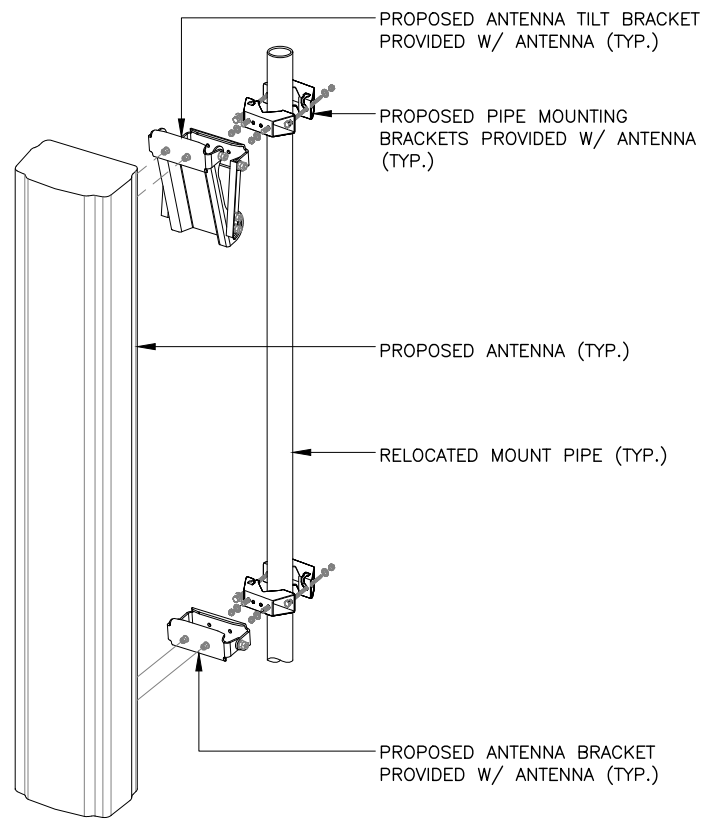
17580 US HIGHWAY 441
WHITE SPRINGS, FL 32096

SHEET NAME

ELEVATION AND
ANTENNA PLANS

SHEET NUMBER

C3



ANTENNA AND CABLE SCHEDULE											
POS.	SECTOR	USE	MANUFACTURER (MODEL #)	RAD CENTER	CABLE SIZE	AZIMUTH (TN)	CABLE LENGTH	MECH. D-TILT	ELEC. D-TILT	EQUIPMENT (MODEL #)	OVP-BOX (TOWER)
1	ALPHA	700 LTE 850 LTE 1900 LTE 2100 LTE 1900 5G L-SUB6 5G	JMA WIRELESS (MX06FHG865-HG)	225'±	(2) 1-5/8" HYBRID (1) 1/2" COAX	0°	FIELD VERIFY	(*)	(*)	(3) ERICSSON RRUS (RRUS-4490)	(1) RAYCAP (OVP-12)
2	ALPHA		JMA WIRELESS (MX06FHG865-HG)			0°		(*)	(*)		
3	ALPHA		ERICSSON (AIR 3283)			0°		(*)	(*)		
4	ALPHA		ERICSSON (AIR 6419)			0°		(*)	(*)		
1	BETA		JMA WIRELESS (MX06FHG865-HG)			120°		(*)	(*)		
2	BETA		JMA WIRELESS (MX06FHG865-HG)			120°		(*)	(*)		
3	BETA		ERICSSON (AIR 3283)			120°		(*)	(*)		
4	BETA		ERICSSON (AIR 6419)			120°		(*)	(*)		
1	GAMMA		JMA WIRELESS (MX06FHG865-HG)			240°		(*)	(*)		
2	GAMMA		JMA WIRELESS (MX06FHG865-HG)			240°		(*)	(*)		
3	GAMMA		ERICSSON (AIR 3283)			240°		(*)	(*)		
4	GAMMA		ERICSSON (AIR 6419)			240°		(*)	(*)		

PROPOSED EQUIPMENT IN BOLD
(*) REFER TO RFDS

NOTES:

- ALL VERIZON ANTENNA AND CABLE DATA BASED ON ASSUMED ANTENNA HEIGHT. CONTRACTOR SHALL VERIFY PROPOSED ANTENNA HEIGHT PRIOR TO INITIATION OF CONSTRUCTION ACTIVITIES, INCLUDING, BUT NOT LIMITED TO, ORDERING OF ANY ANTENNA OR CABLE MOUNTING HARDWARE.
- DESIGN PER RFDS DATED 08-19-25.

REV	DATE	DESCRIPTION
A	11/6/25	PRELIMINARY
0	12/12/25	FOR PERMIT
1	1/14/26	FOR PERMIT

APX PROJECT NO.:	25-0412.40
DRAWN BY:	A. SMIRNOV
CHECKED BY:	M. ABBEY

THIS DRAWING IS COPYRIGHTED AND IS THE SOLE PROPERTY OF THE OWNER. IT IS PRODUCED SOLELY FOR USE BY THE OWNER AND ITS AFFILIATES. REPRODUCTION OR USE OF THIS DRAWING AND/OR THE INFORMATION CONTAINED IN IT IS FORBIDDEN WITHOUT THE WRITTEN PERMISSION OF THE OWNER.

1779 N UNIVERSITY DRIVE, SUITE 205
PEMBROKE PINES, FL 33024
(954) 744-1538
CERTIFICATE OF AUTHORIZATION 31948



THIS ITEM HAS BEEN DIGITALLY SIGNED AND SEALED BY MICHAEL A. PHILLIPS, P.E. ON THE DATE ADJACENT TO THE SEAL.
SIGNATURE MUST BE VERIFIED ON ANY ELECTRONIC COPIES.

HEITZMAN
CONSTRUCT
5000040143
17580 US HIGHWAY 441
WHITE SPRINGS, FL 32096

SHEET NAME	DETAILS
SHEET NUMBER	C4

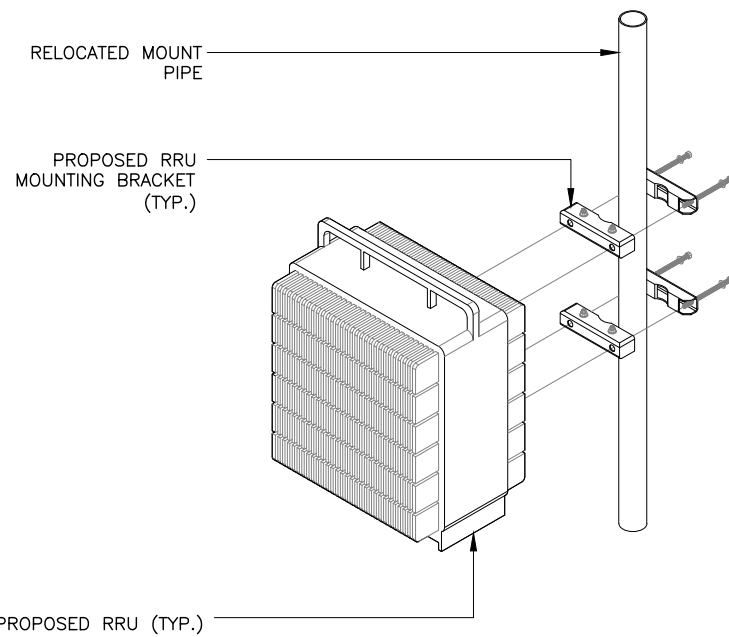
ANTENNA MOUNTING DETAIL

NTS

1

ANTENNA AND CABLE SCHEDULE

2



NOTES:

- UNIT SHALL BE MOUNTED AS PER MANUFACTURER'S RECOMMENDATIONS.
- CONTRACTOR SHALL TIGHTEN ALL BOLTS TO A "SNUG TIGHT" CONDITION AS DEFINED BY AISC.

RRU MOUNTING DETAIL

NTS

3

(NOT USED)

4

(NOT USED)

5

